7802

Click Here for Field Notes

ORIGINAL

TOWNSHIP 51 NORTH, RANGE 76 WEST, OF THE SIXTH PRINCIPAL MERIDIAN, WYOMING.

DEPENDENT RESURVEY



A history of surveys is contained in the field notes.

The east boundary was dependently resurveyed by James D. Claflin during the resurvey of T. 51 N., R. 75 W., executed concurrently under this same group.

This plat represents the dependent resurvey of the Ninth Auxiliary Meridian West, through T. 51 N., between Rs. 76 and 77 W., the south and north boundaries and the subdivisional lines designed to restore the corners in their true original locations according to the best available evidence, T. 51 N., R. 76 W., Sixth Principal Meridian, Wyoming.

Certain modified lots and areas shown hereon pertain to Federal interest estate only. Except as indicated hereon, the lottings and areas are as shown on the plat approved August 15, 1883.

Survey executed by Donald W. Patterson, Cadastral Surveyor, beginning April 4, 1986, and completed September 12, 1986, pursuant to Special Instructions dated April 1, 1986, for Group No. 481, Wyoming.

UNITED STATES DEPARTMENT OF THE INTERIOR
BUREAU OF LAND MANAGEMENT

Cheyenne, Wyoming July 10, 1987

This plat is strictly conformable to the field notes, and the survey, having been correctly executed in accordance with the requirements of law and the regulations of this Bureau, is hereby accepted.

For the Director

Richard L. Oakes

Chief Cadastral Surveyor for Wyoming

W.H.B.

1629 A

(21)

94

accession no. 2243

TOWNSHIP No. 51 NORTH. RANGE No. 76 WEST of the 6th Principal MERIDIAN.

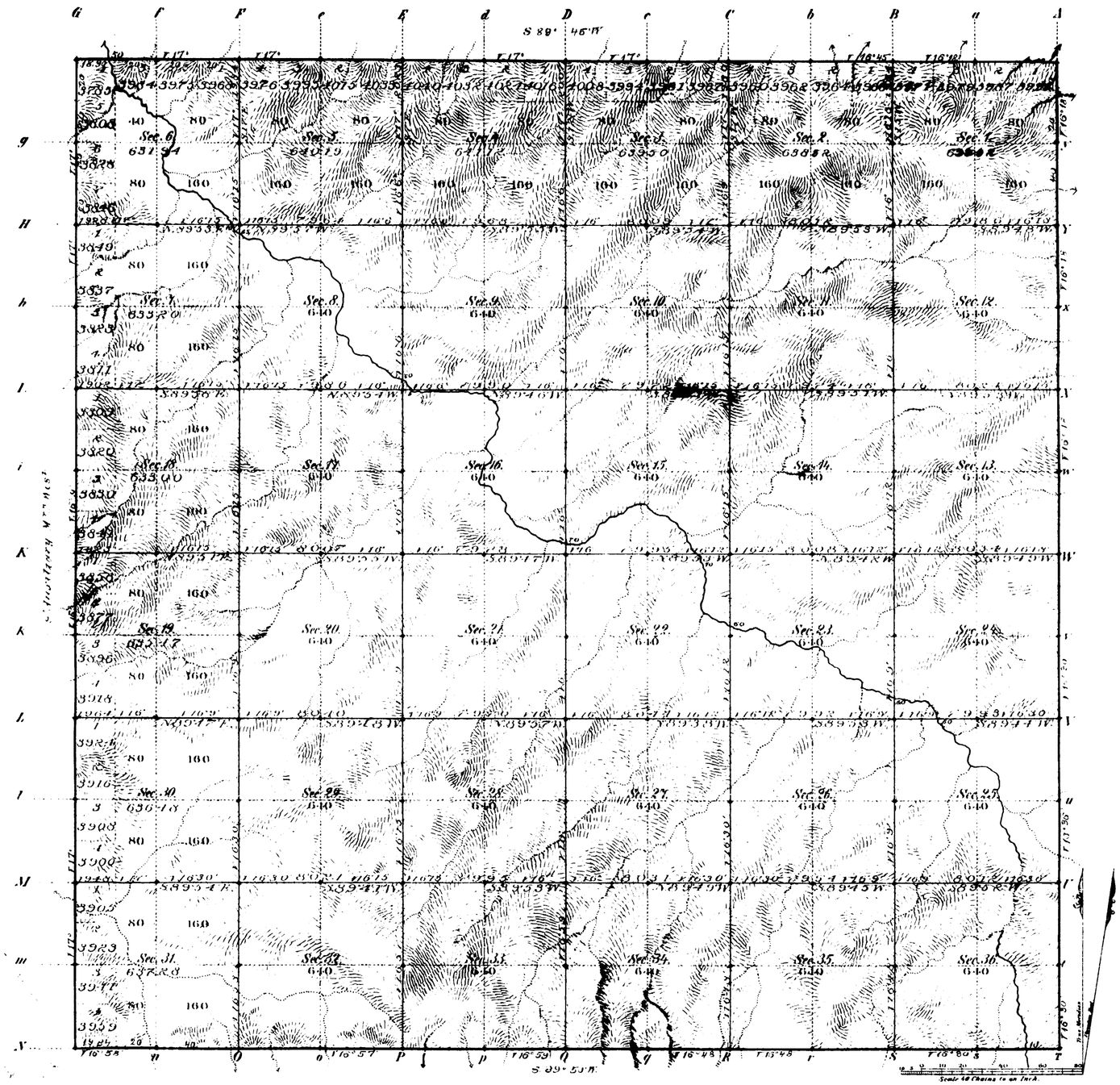

Total number of Acres R 3.006 OR

Surveys Designated	By Whom Surveyed	Date of Contract	Amount of Surveys Mls	Chs	Lks	When Surveyed	Magnetic Declination
E. N. & S. Township lines	E. T. Stable	July 12, 1882	17	78	74	March 19, 21, 22, 1883	16° 42' East
Subdivisions	" " "	" " "	59	76	02	April 17-21 "	16 30 "
Connections							
9th Aux'l. M. W.	" " "	" " "	6	00	00	March 16 1883	

The above Map of Township No. 51 North Range No. 76 West of the Sixth Principal Meridian Wyoming Territory is strictly conformable to the field notes of the survey thereof on file in this Office, which have been examined and approved

Surveyor General's Office,
Cheyenne Wyoming
August 15 1883

Edw. C. David
Sur. Gen.

A. Gast & Co. St. Louis Mo.

1629

51 - 76

(21) Indexed

2225

9TH AUXILIARY MERIDIAN WEST.

along W. boundaries of Tps 49, 50, 51 & 52 N. R. 76 W. of 6th P.M. Wyoming Territory
Scale 40 ch's to 1 inch Magnetic Var. East.

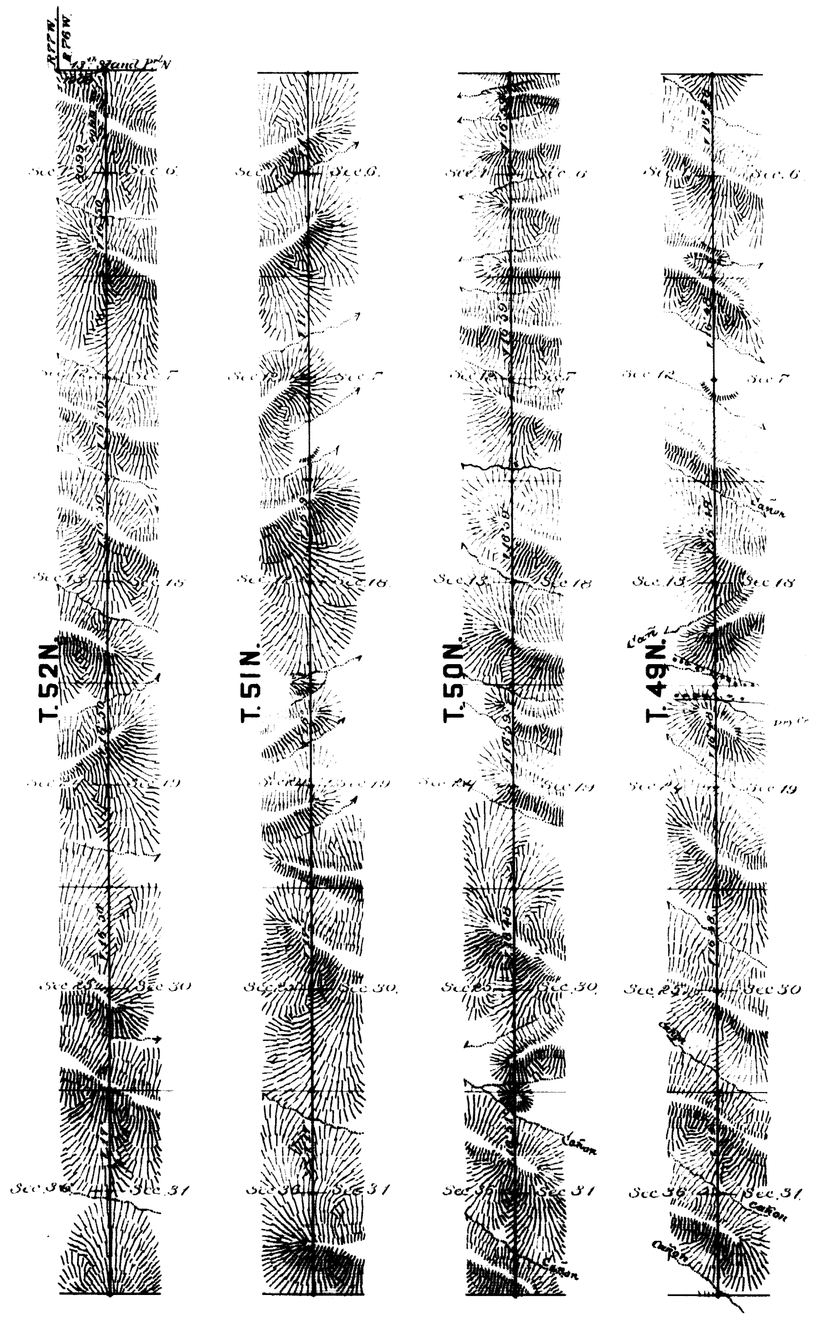

Surveys Designated	By Whom Surveyed	Date of Contract	Amount of Surveys			When Surveyed
			Mls	Chs	Lks	
9th Aux.ly Mer.n W.	E. F. Stahle	July 12th 1882	24	0	99	March 15th 1883
Connections	" " "	" " "		19	09	" " "

I hereby certify that the above diagram of the 9th Auxiliary Meridian W. along West boundaries of Tps 49, 50, 51 & 52 N., Range 76 West of the 6th P.M. Wyo. Ter. is strictly conformable to the field notes of the survey thereof on file in this Office, which have been examined & approved.
Surveyor General's Office,
Cheyenne Wyoming Aug. 15th 1883 } Edw. C. David Sur. Gen.

1622

(21) Indexed

2245

96

EXTERIOR LINES.

Scale 3 miles to 1 inch. *Magnetic Variation E*



T. 52N.

T. 51N.

T. 50N.

T. 49N.

R. 77W. R. 76W. R. 75W.

Surveys Designated	By Whom Surveyed.	Date of Contract.	Amount of Surveys			When Surveyed.
			Mos.	Chs.	Lks.	
Exterior lines	E. F. Stahle	July 12th 1882	77	76	17	March 19-28, 1883
Connections	" " "	" " "		36	12	" " "

I hereby certify that the above diagram of the Exterior lines of Tps. 51 & 52 N. Rs. 75, 76 & 77 W. & Tps. [illegible] of the 6th Principal Meridian, Wyoming Territory, is strictly conformable to the field notes of the survey thereof on file in this Office, which have been examined and approved.

Surveyor General's Office,
Cheyenne, Wyoming August 15th 1883

Edw. C. David
Sur. Genl.

1631