7772 Click Here for Field Notes

ORIGINAL

TOWNSHIP 52 NORTH, RANGE 69 WEST, OF THE SIXTH PRINCIPAL MERIDIAN, WYOMING.

DEPENDENT RESURVEY



A history of surveys is contained in the field notes.

The Thirteenth Standard Parallel North (north boundary), through R. 68 W., was dependently resurveyed by Anthony Mule' during the resurvey of T. 53 N., R. 68 W., executed in 1984-86 under Group No. 464, Wyoming.

This plat represents the dependent resurvey of the Eighth Auxiliary Meridian West, through T. 52 N., between Rs. 68 and 69 W., the south and west boundaries and the subdivisional lines designed to restore the corners in their true original locations according to the best available evidence, T. 52 N., R. 69 W., Sixth Principal Meridian, Wyoming.

Certain modified lots and areas shown hereon pertain to Federal interest estate only. Except as indicated hereon, the lottings and areas are as shown on the plat approved July 6, 1883.

Survey executed by Paul J. Fisher, and Craig S. Frichtl, Cadastral Surveyors, beginning July 16, 1985, and completed May 21, 1986, pursuant to Special Instructions dated May 29, 1985, and June 20, 1985, for Group Nos. 473 and 474, Wyoming.

UNITED STATES DEPARTMENT OF THE INTERIOR
BUREAU OF LAND MANAGEMENT

Cheyenne, Wyoming August 28, 1986

This plat is strictly conformable to the approved field notes, and the survey, having been correctly executed in accordance with the requirements of law and the regulations of this Bureau, is hereby accepted.

For the Director

Richard L. Pakes

Chief Cadastral Surveyor for Wyoming

W.H.B.

1542 A

(21)

4

TOWNSHIP No. 52 NORTH. RANGE No. 69 WEST of the 6th Principal MERIDIAN.

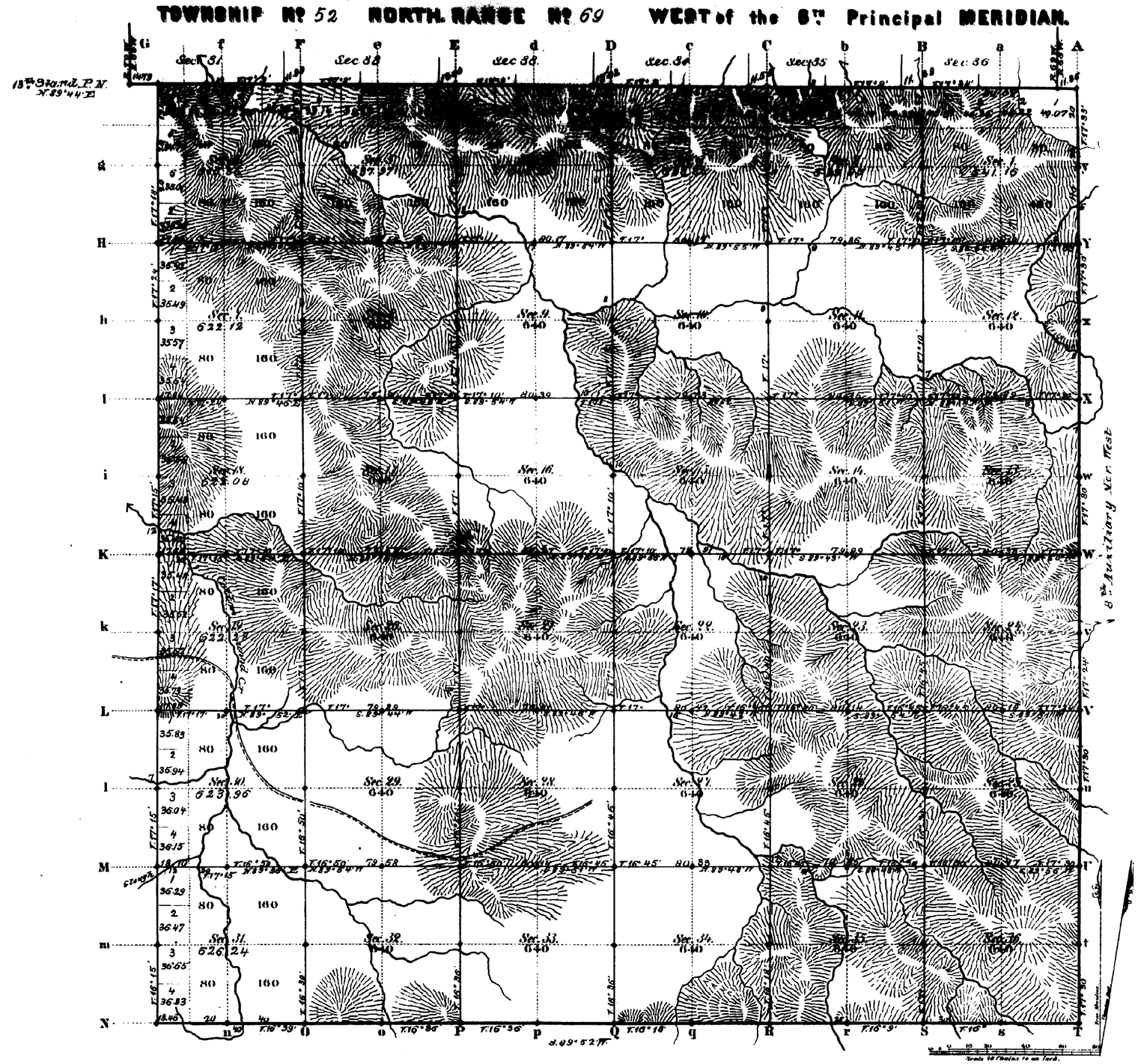

Total number of Acres. 22930.13

Surveys Designated	By Whom Surveyed	Date of Contract	Amount of Surveys Miles	Chains	Links	When Surveyed	Magnetic Declination
Township line	L. T. Stark	June 22, 1882	5	79	40	Sept. 4, 1882	17° 16' East
Subdivisions	" " "	" " "	59	70	02	Oct. 6-9, 1882	17° 30' " "
Connections	" " "	" " "		58	84	" " "	
13th Stand. P.N.	" " "	" " "	5	76	57	Aug. 22, 1882	
8th Aux. M.W.	" " "	" " "	6	00	00	Aug. 16, 1882	
S. T. Line	N. J. Burnham	" " "	5	78	46	Aug. 22, 1882	

The above Map of Township No. 52 North Range No. 69 West of the Sixth Principal Meridian Wyoming Territory is strictly conformable to the field notes of the survey thereof on file in this Office, which have been examined and approved

Surveyor Generals Office,
Cheyenne Wyoming
July 6th 1883

Edw. C. David
Dep. Sur. Gen.

1542

A. Gast & Co. St. Louis Mo.

52 - 69

(21) Indexed

2108

11

8TH AUXILIARY MERIDIAN W.

Scale 40 chains to 1 inch. Magnetic Var. East.

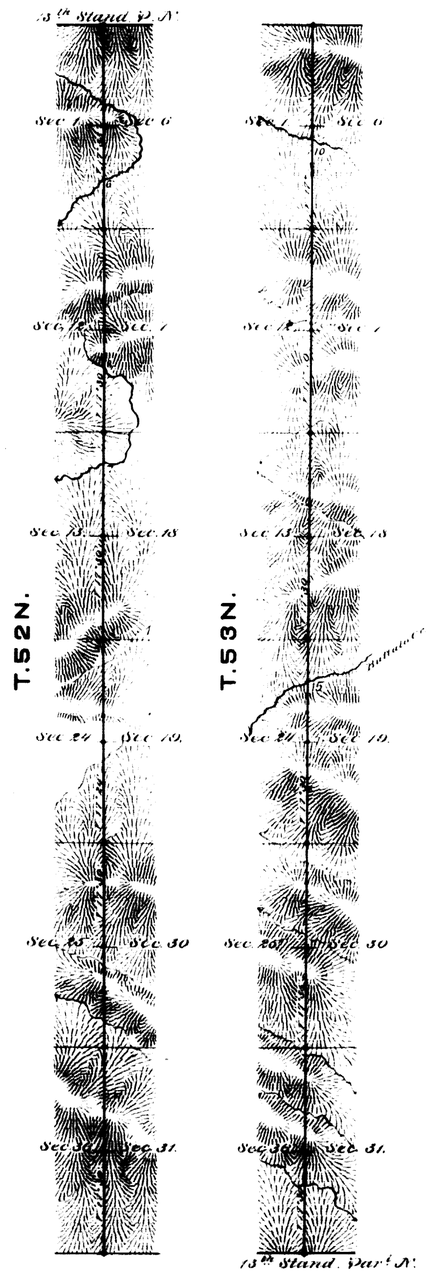

Surveys designated	By whom surveyed	Date of contract.	Amt of surveys			When surveyed.
			mls	chs	lks	
8th Aux. M. W.	L. T. Stubble.	June 22. 1882	12	0	0	Aug. 16 & 28. 1882.

I hereby certify that the above diagram of the 8th Auxiliary Meridian W in T. 52 & 53 N. between R. 68 & 69 W. of the 6th Principal Meridian, Wyoming Territory, is strictly conformable to the field notes of the survey thereof on file in this Office, which have been examined and approved.

Surveyor General's Office.
Cheyenne, Wyo. July 6th 1883

Edw. C. David
Sur. Gen.

1549

(21)

Indexed accession no 2110

EXTERIOR LINES.

Scale 3 miles to 1 inch. Magnetic Variation East

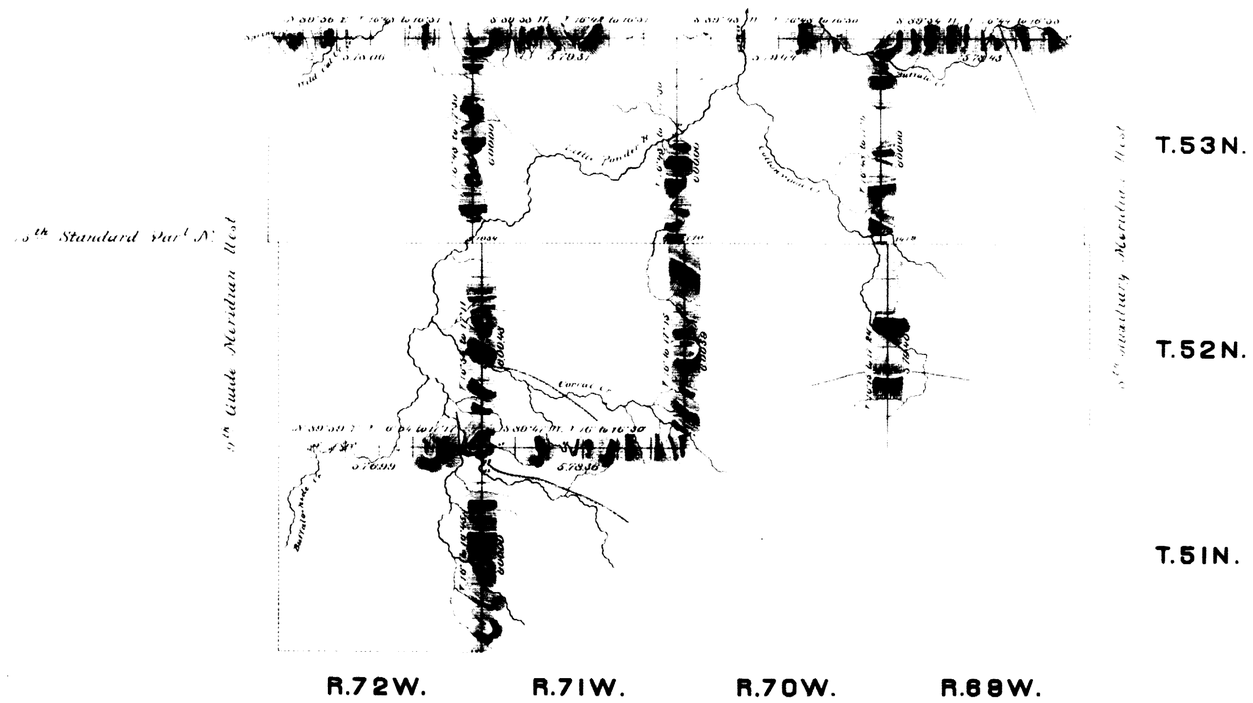

Surveys designated	By whom surveyed	Date of contract	Amt of surveys			When surveyed
			mls	chs	lks	
Exterior lines	L. F. Stahle	June 22, 1882	77	71	6	Aug 28 Sept 7 1882
Connections	. . .	. . .		52	3	. . .

I hereby certify that the above diagram of the Exterior lines of Tps 52 & 53 N Rgs 69 70 71 & 72 W and Tp 51 N Rg 72 West of the 6th Principal Meridian, Wyoming Territory, is strictly conformable to the field notes of the survey thereof on file in this Office, which have been examined and approved.

Surveyor General's Office,
Cheyenne, Wyo July 6th 1883.

Edw. C. David
Surveyor General.