(21)

2244

95

TOWNSHIP No. 52 NORTH. RANGE No. 76 WEST of the 6th Principal MERIDIAN.



Total number of Acres. 23007.65

Surveys Designated	By Whom Surveyed	Date of Contract	Amount of Surveys Sec.	Cor.	List	When Surveyed	Magnetic Declination
E. & S. Township lines	F. F. Stahle	July 12, 1882	11	79	87	March 20, 21, 1883	16° 55' East
Subdivisions	" " "	" " "	59	76	98	Apr. 3-7, 1883	16° 30' "
Connections	" " "	" " "	1	02	93	" " "	
9° Aux'l. N.W.	" " "	" " "	6	00	49	March 17, 1883	
13° Stand. P.N.	" " "	" " "	5	77	81	March 12 & 13, 1883	

The above Map of Township No. 52 North Range No. 76 West of the Sixth Principal Meridian Wyoming Territory is strictly conformable to the field notes of the survey thereof on file in this Office, which have been examined and approved

Surveyor Generals Office,
Cheyenne Wyoming
August 15th 1883

Edw. C. Davis
Surv. Gen.l

A. Gast & Co. St. Louis Mo.

1630

52 - 76

(21)
Indian's

2225

85

9TH AUXILIARY MERIDIAN WEST.

along W. boundaries of Tps 49, 50, 51 & 52 N. R. 96 W. of 6th PM Wyoming Territory
Scale 40 Chs. to 1 inch Magnetic Var. East.

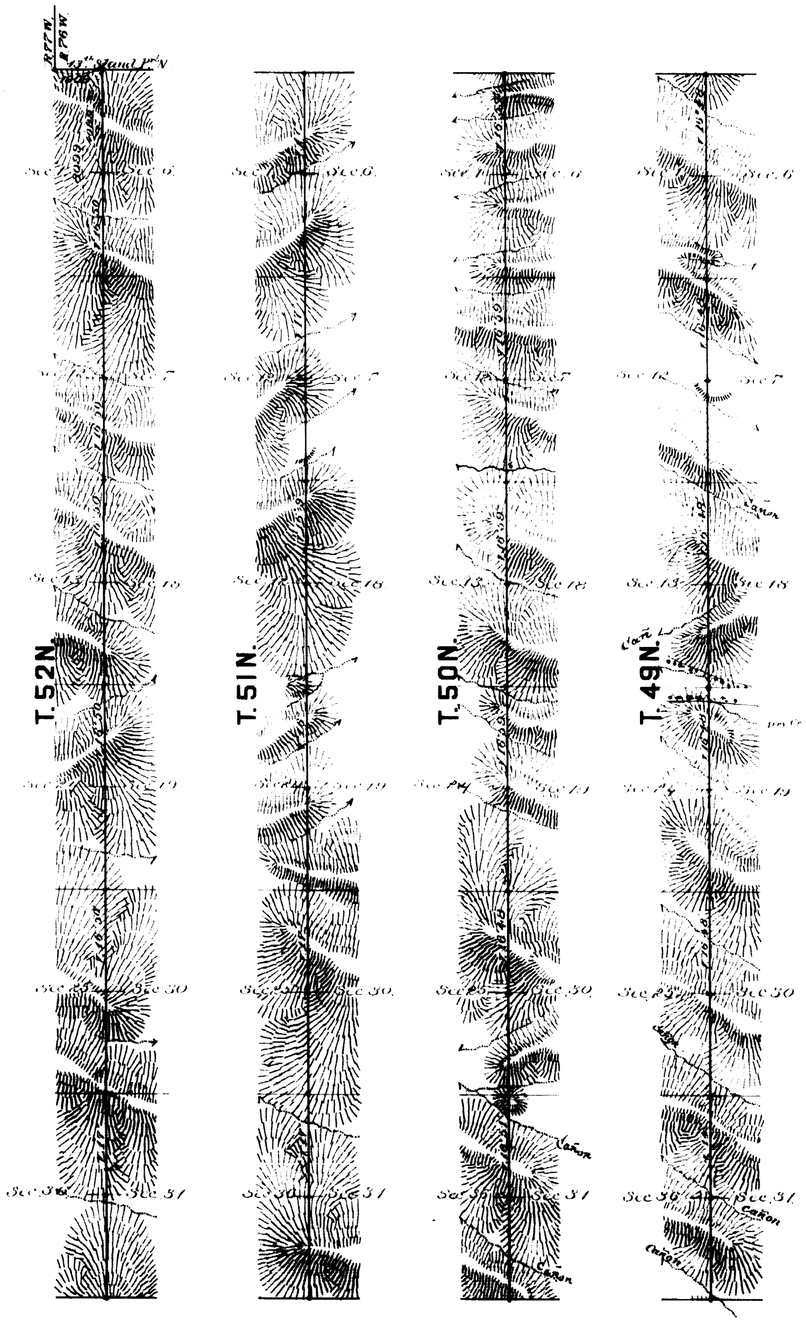

Surveys Designated	By Whom Surveyed	Date of Contract	Amount of Surveys			When Surveyed
			Mls	Chs	Lks	
9th Aux.ry Mer.n IV	E F Stahle	July 12th 1882	24	0	99	March 13th 1883
Connections	" " "	" " "		19	09	" " "

I hereby certify that the above diagram of the 9th Auxiliary Meridian W. along West boundaries of Tps 49, 50, 51 & 52 N., Range 96 West of the 6th P.M. Wyo. Ter.y is strictly conformable to the field notes of the survey thereof on file in this Office, which have been examined & approved.
Surveyor Generals Office,
Cheyenne Wyoming Aug 13th 1883 } John C. Davis Sur.r Gen.l

1622

(21) Indexed

2245

.96.

EXTERIOR LINES.

Scale 3 miles to 1 inch. Magnetic Variation E



T. 52N.

T. 51N.

T. 50N.

T. 49N.

R. 77W. R. 76W. R. 75W.

Surveys Designated	By Whom Surveyed.	Date of Contract.	Amount of Surveys Mls.	Chs.	Lks.	When Surveyed.
Exterior lines	E F Stahle	July 12th 1882	77	70	17	March 19-26 1883
Connections	" " "	" " "		34	18	" " "

I hereby certify that the above diagram of the Exterior lines of Tps. 51 & 52 N. Rs. 75, 76 & 77 W., & Tps. 49, 50 & 51 N. Rs. 75 & 76 W. the 6th Principal Meridian, Wyoming Territory, is strictly conformable to the field notes of the survey thereof on file in this Office, which have been examined and approved.

Surveyor Generals Office,
Cheyenne, Wyoming August 15th 1883

Edw. C. Davis
Sur. Genl.

1631