7708 **Click Here for Field Notes**

ORIGINAL

TOWNSHIP 53 NORTH, RANGE 69 WEST, OF THE SIXTH PRINCIPAL MERIDIAN, WYOMING.

DEPENDENT RESURVEY

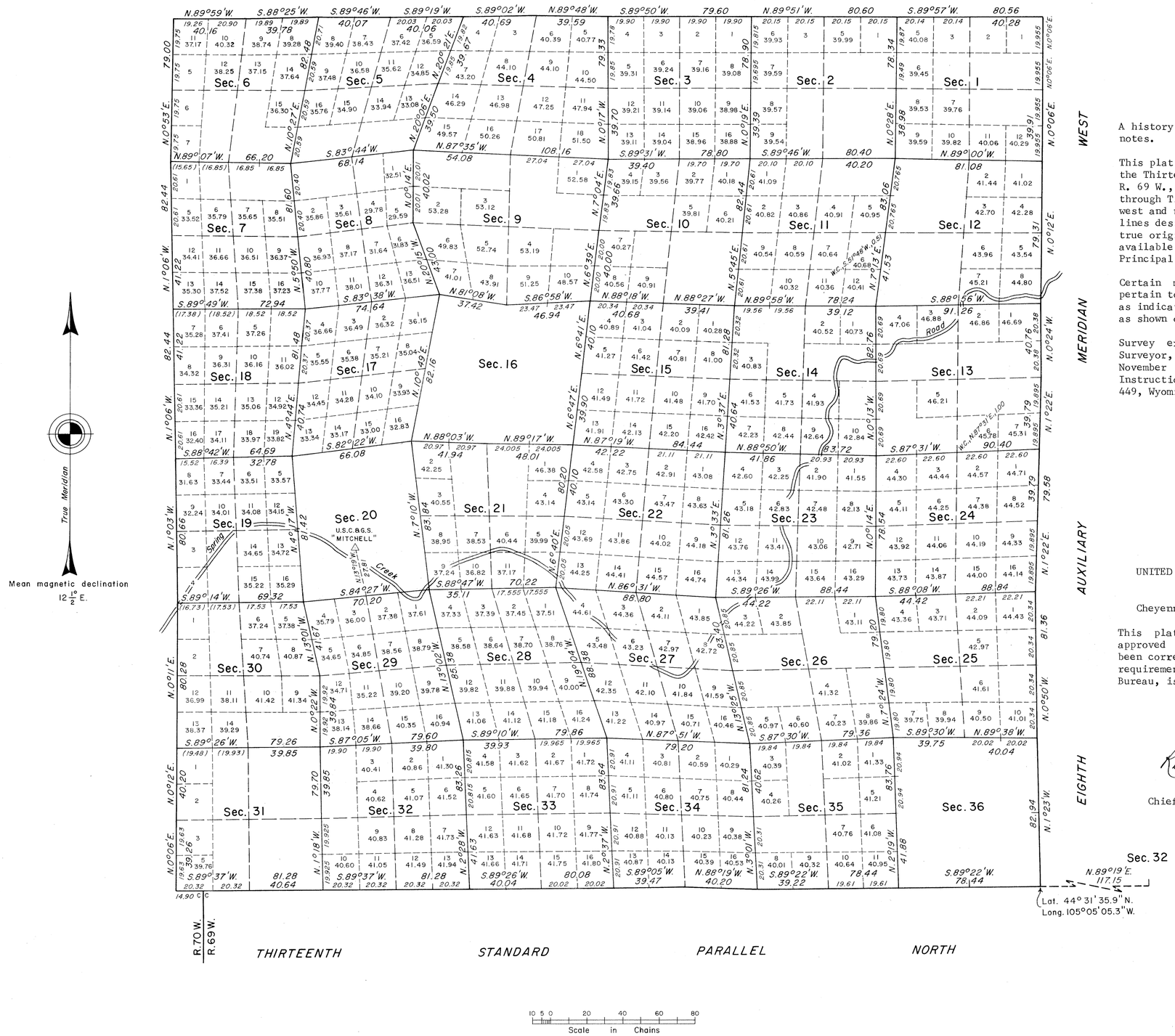

A history of surveys is contained in the field notes.

This plat represents the dependent resurvey of the Thirteenth Standard Parallel North, through R. 69 W., the Eighth Auxiliary Meridian West, through T. 53 N., between Rs. 68 and 69 W., the west and north boundaries and the subdivisional lines designed to restore the corners in their true original locations according to the best available evidence, T. 53 N., R. 69 W., Sixth Principal Meridian, Wyoming.

Certain modified lots and areas shown hereon pertain to Federal interest lands only. Except as indicated hereon, the lottings and areas are as shown on the plat approved July 6, 1883.

Survey executed by Anthony Mule', Cadastral Surveyor, beginning July 14, 1983, and completed November 5, 1984, pursuant to Special Instructions dated June 10, 1983, for Group No. 449, Wyoming.

UNITED STATES DEPARTMENT OF THE INTERIOR
BUREAU OF LAND MANAGEMENT

Cheyenne, Wyoming May 24, 1985

This plat is strictly conformable to the approved field notes, and the survey, having been correctly executed in accordance with the requirements of law and the regulations of this Bureau, is hereby accepted.

For the Director

Richard L. Oakes

Chief Cadastral Surveyor for Wyoming

W.H.B.

1543 A

(21)

5

2102

TOWNSHIP No. 53 NORTH. RANGE No. 69 WEST of the 6th Principal MERIDIAN.

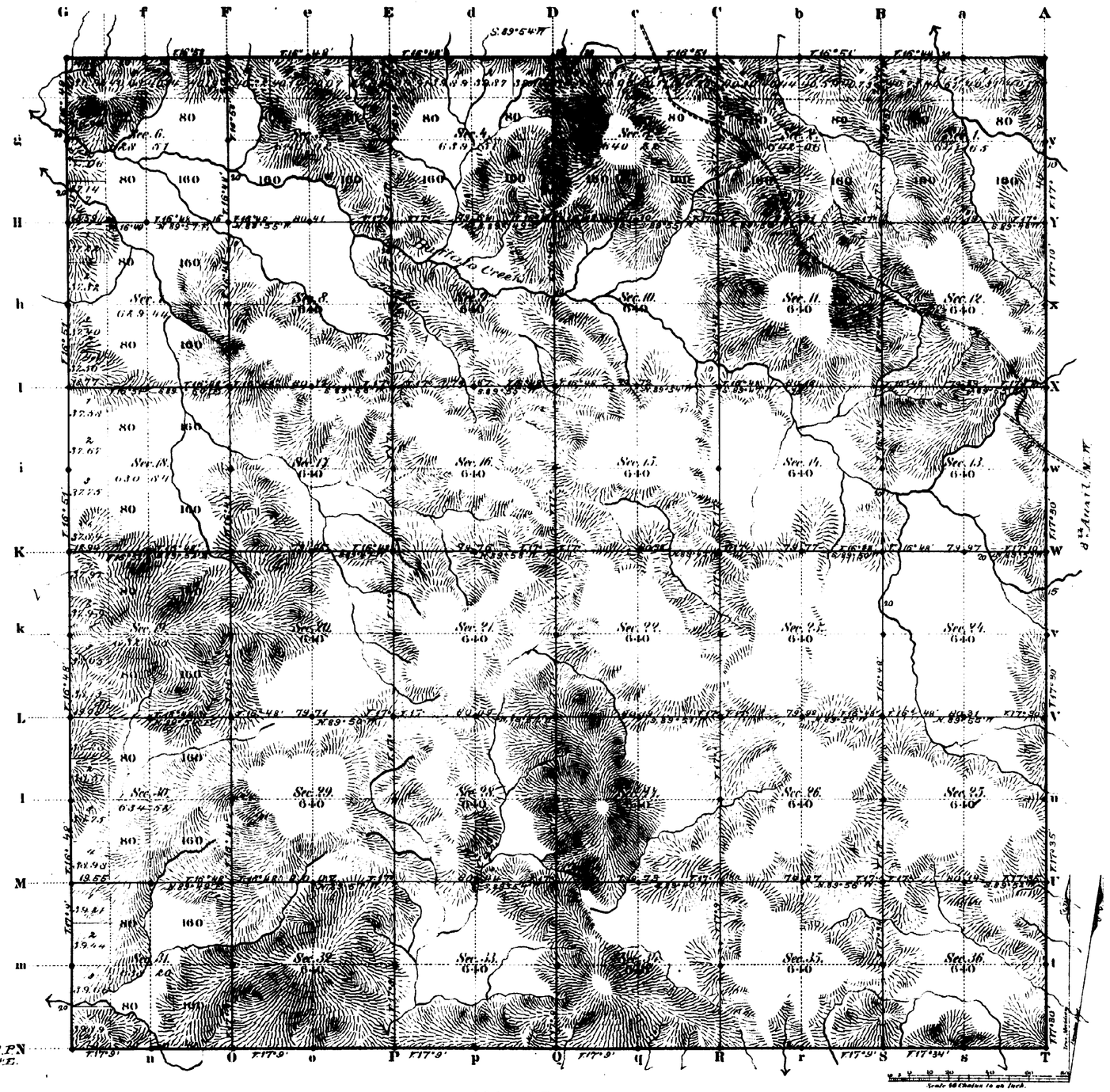

Total number of Acres. 22997.45

Surveys Designated	By Whom Surveyed	Date of Contract	Amount of Surveys Miles	Chs.	Lks.	When Surveyed	Magnetic Declination
W. & N. Township lines	L. F. Stabile	June 23, 1882	11	78	42	Aug. 28, 1882	16° 49' East
Subdivisions	" " "	" " "	59	75	77	Aug. 29–Sept. 5, 1882	16° 52' "
Connections							
8th Aux. L. N. W.	" " "	" " "	6	00	00	Aug. 23, 1882	
13th Stand. P. N.	" " "	" " "	6	00	00	Aug. 22, 1882	

The above Map of Township No. 53 North Range No. 69 West of the Sixth Principal Meridian Wyoming Territory is strictly conformable to the field notes of the survey thereof on file in this Office, which have been examined and approved

Surveyor Generals Office,
Cheyenne Wyoming
July 6th 1883

Edw. C. David
" Sur. Gen.l

1543

A. Gast & Co. St. Louis Mo.

53 - 69

(21) Indexes

2108

11

8TH AUXILIARY MERIDIAN W.

Scale 40 chains to 1 inch. Magnetic Var. East.

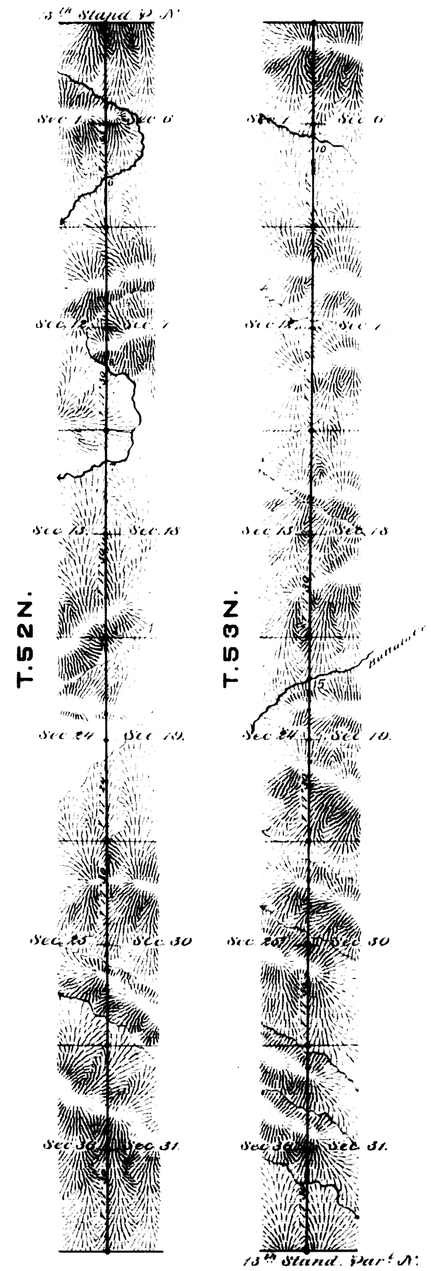

Surveys designated	By whom surveyed	Date of contract.	Amt of surveys			When surveyed.
			mls	chs	lks	
8th Auxil. M. W.	L. T. Stahle.	June 22. 1882	12	0	0	Aug. 16 & 23. 1882.

I hereby certify that the above diagram of the 8th Auxiliary Meridian W in T 52 & 53 N. between R 68 & 69 W. of the 6th Principal Meridian, Wyoming Territory, is strictly conformable to the field notes of the survey thereof on file in this Office, which have been examined and approved.

Surveyor General's Office.
Cheyenne. Wyo. July 6th 1883

Edw. C. David
Sur. Genl.

1549

(21)

Indexed accession no 2110

13

Exterior Lines.

Scale 3 miles to 1 inch. Magnetic Variation East.

Surveys designated	By whom surveyed	Date of contract	Amt of surveys			When surveyed
			mls	chs	lks	
Exterior lines	L. F. Stahle	June 22, 1882	77	71	6	Aug 25 Sept 7 1882
Connections.	. . .	. . .		58	3	. . .

I hereby certify that the above diagram of the Exterior lines of Tps. 52 & 53 N. Rgs 69 70 71 & 72 W and Tps 51 N Rg 72 West of the 6th Principal Meridian, Wyoming Territory, is strictly conformable to the field notes of the survey thereof on file in this Office, which have been examined and approved.

Surveyor General's Office.
Cheyenne, Wyo. July 6th 1883.

Edw. C. David
Surveyor General.

1551

(21)

Index No 2111

111

13TH STANDARD PARALLEL NORTH.

Along South Bdy of Tps 53 North, Rs 69, 70, 71, & 72 W of 6th Principal Mer. Wyoming Territory.

Scale 40 Chains to 1 inch Magnetic Variation E.

Course N 89° 44' E.

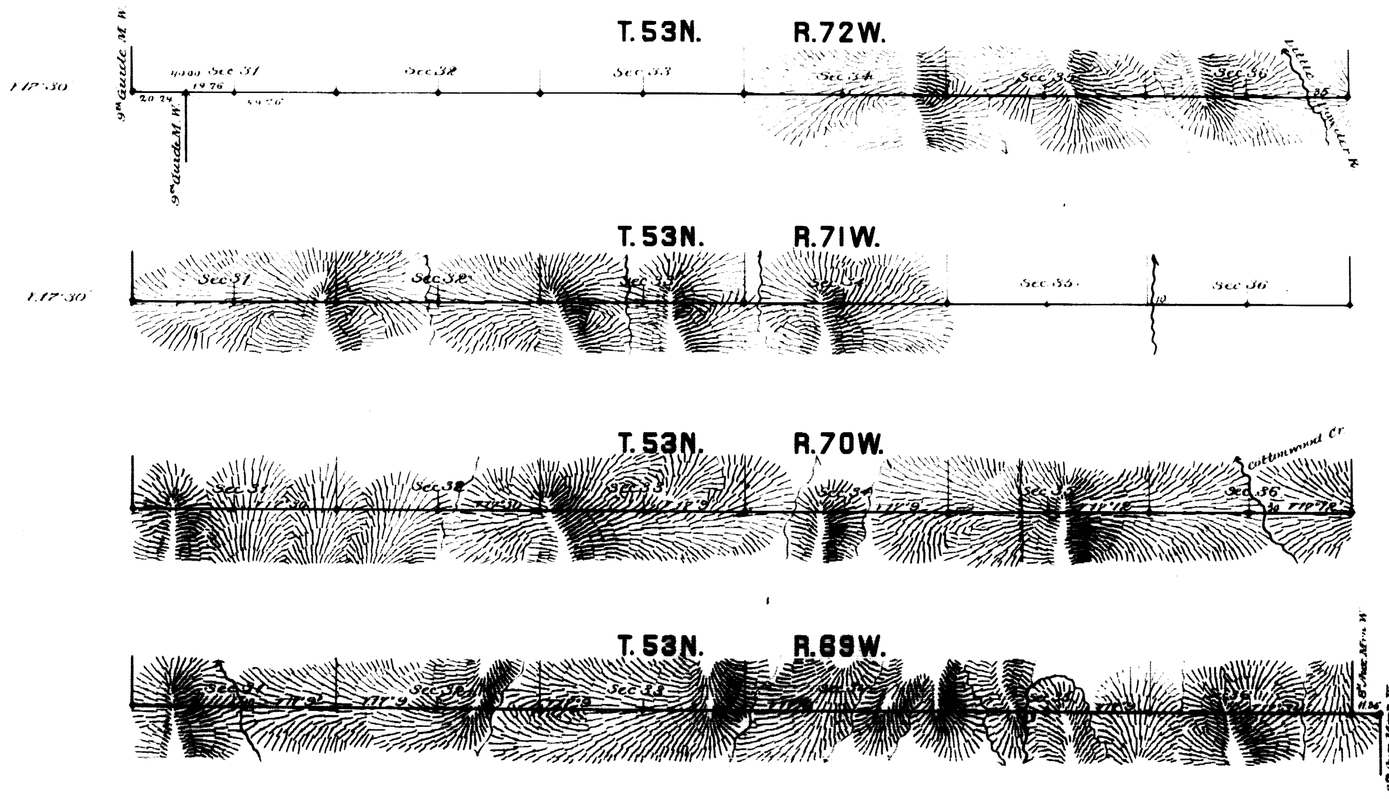

Surveys Designated	By Whom Surveyed	Date of Contract	Amount of Surveys			When Surveyed.
13th Stand. Par. N.	I. F. Stahle	June 22nd 1882	24	0	0	Aug. 17-22, 1882
Connections	" " "	" " "		11	36	" " "

I hereby certify that the above diagram of the 13th Standard Parallel North along the South Boundary of Townships 53 North, Ranges 69, 70, 71 & 72 West, are strictly conformable to the field notes of the survey thereof on file in this Office, which have been examined and approved.

Surveyor General's Office
Cheyenne Wyoming July 6th 1883 } *Edw. C. David* Sur. Genl.

1552