7781

Click Here for Field Notes

ORIGINAL

TOWNSHIP 53 NORTH, RANGE 70 WEST, OF THE SIXTH PRINCIPAL MERIDIAN, WYOMING.

DEPENDENT RESURVEY

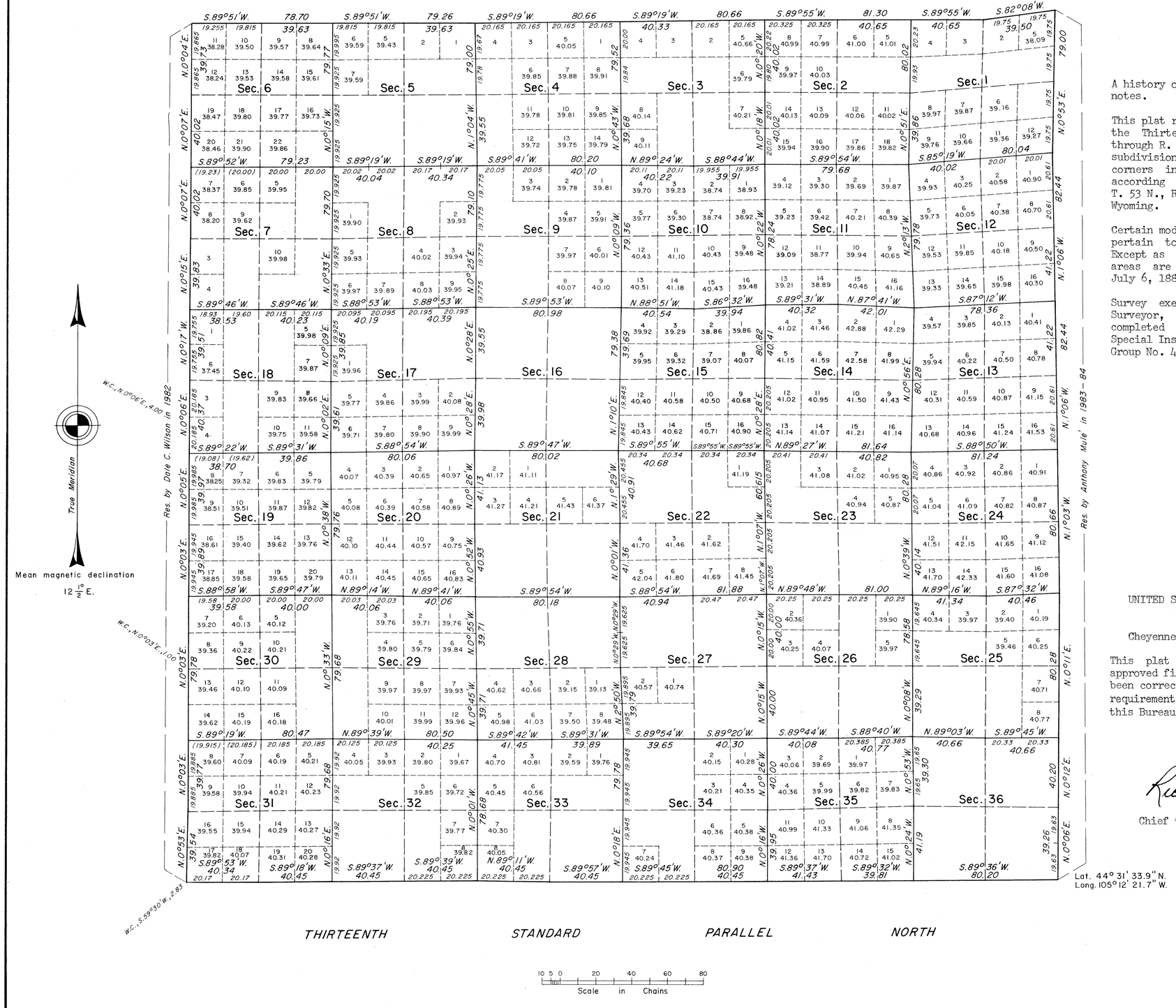

A history of surveys is contained in the field notes.

This plat represents the dependent resurvey of the Thirteenth Standard Parallel North, through R. 70 W., the north boundary and the subdivisional lines designed to restore the corners in their true original locations according to the best available evidence, T. 53 N., R. 70 W., Sixth Principal Meridian, Wyoming.

Certain modified lots and areas shown hereon pertain to Federal interest estate only. Except as indicated hereon, the lottings and areas are as shown on the plat approved July 6, 1883.

Survey executed by Anthony Mule', Cadastral Surveyor, beginning July 19, 1984, and completed October 28, 1985, pursuant to Special Instructions dated July 6, 1984, for Group No. 464, Wyoming.

UNITED STATES DEPARTMENT OF THE INTERIOR
BUREAU OF LAND MANAGEMENT

Cheyenne, Wyoming November 24, 1986

This plat is strictly conformable to the approved field notes, and the survey, having been correctly executed in accordance with the requirements of law and the regulations of this Bureau, is hereby accepted.

For the Director

Richard L. Pakes

Chief Cadastral Surveyor for Wyoming

W.H.B.

1545 A

7834 Click Here for Field Notes

ORIGINAL

TOWNSHIP 53 NORTH, RANGE 70 WEST, OF THE SIXTH PRINCIPAL MERIDIAN, WYOMING.

CORRECTIVE DEPENDENT RESURVEY

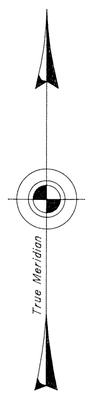

Mean magnetic declination
$12\frac{1}{4}°$E.

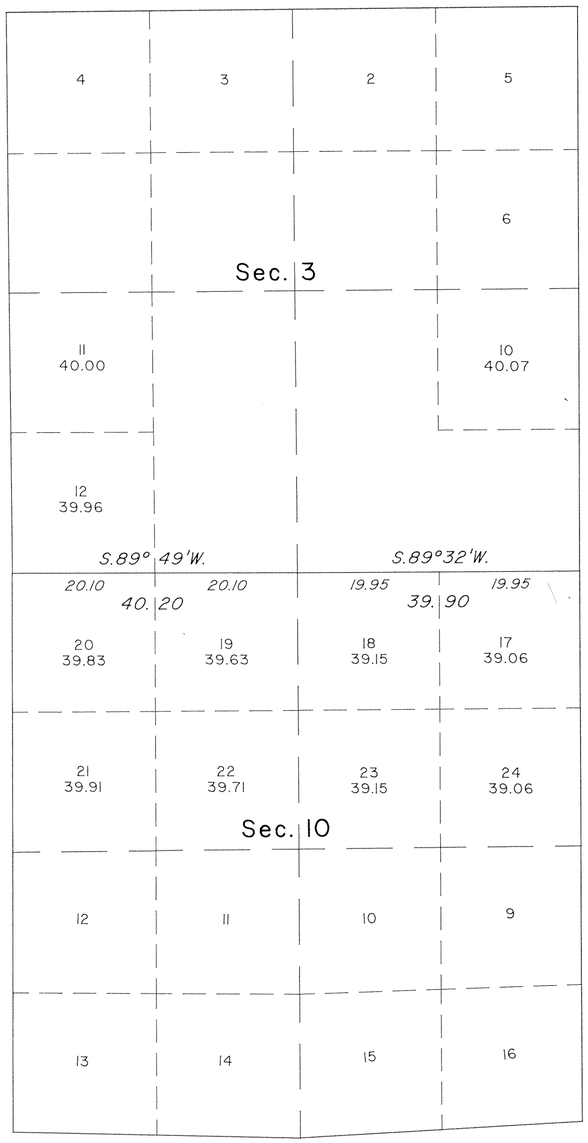

Lat. 44°35'53.6"N.
Long. 105°14'50.8"W.

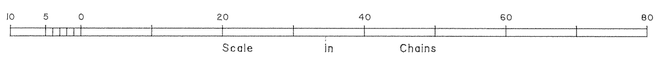

A history of surveys is contained in the field notes.

This plat represents the corrective dependent resurvey of the line between sections 3 and 10 designed to restore the corners in their true original locations according to the best available evidence, T. 53 N., R. 70 W., Sixth Principal Meridian, Wyoming.

Certain modified lots and areas shown hereon pertain to Federal interest estate only. Except as indicated hereon, the lottings and areas are as shown on the plat approved July 6, 1883, and the plat accepted November 24, 1986.

Survey executed by Anthony Mule', Cadastral Surveyor, on April 20, 1988, pursuant to Special Instructions dated April 19, 1988, for Group No. 515, Wyoming.

UNITED STATES DEPARTMENT OF THE INTERIOR
BUREAU OF LAND MANAGEMENT

Cheyenne, Wyoming June 22, 1988

This plat is strictly conformable to the approved field notes, and the survey, having been correctly executed in accordance with the requirements of law and the regulations of this Bureau, is hereby accepted.

For the Director

Richard L. Pakes

Chief Cadastral Surveyor for Wyoming

W.H.B.

1545 B

(21)

2104

TOWNSHIP No. 53 NORTH, RANGE No. 70 WEST of the 6th Principal MERIDIAN.

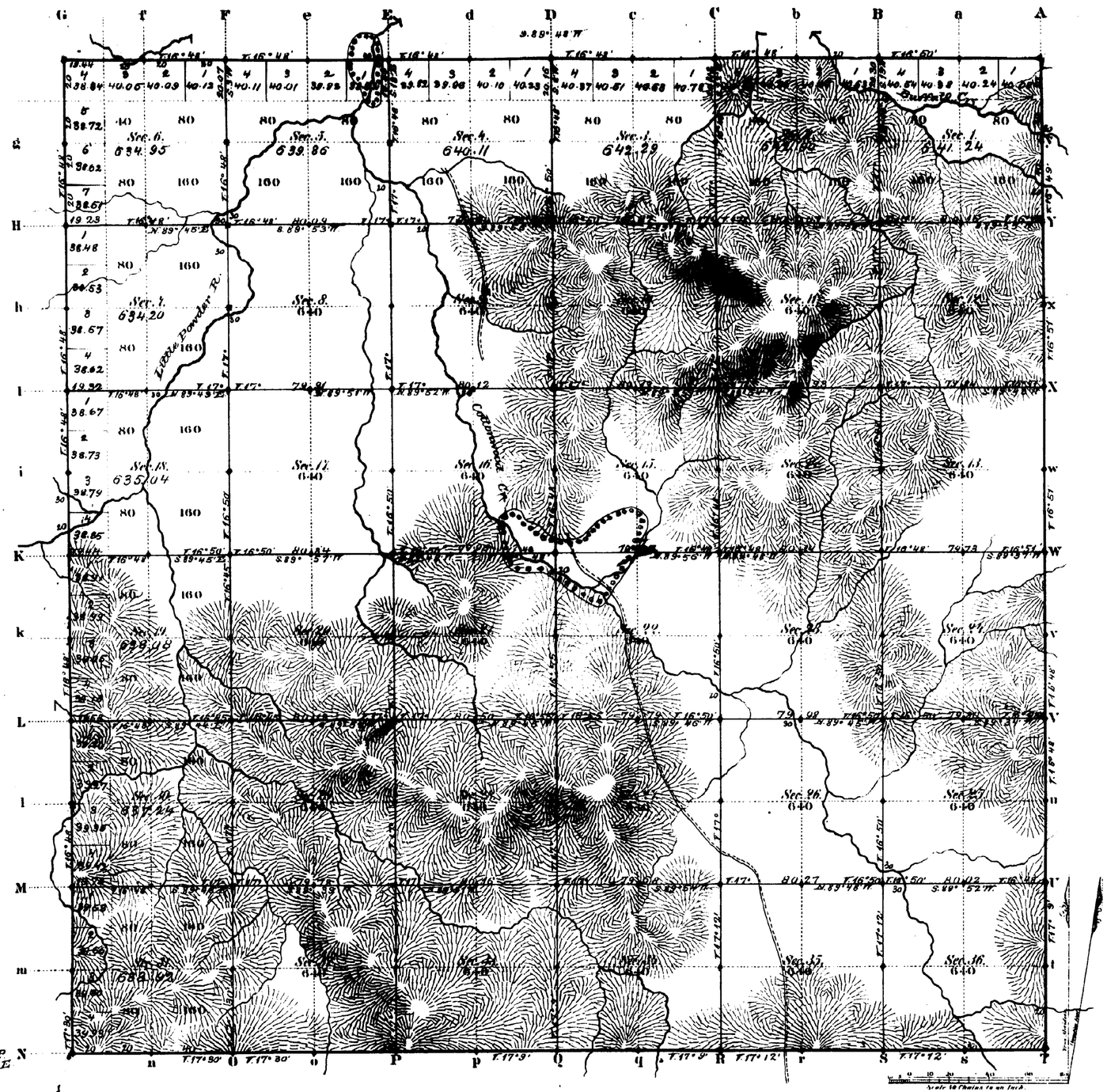

Total number of Acres. 23022.83

	Surveys Designated	By Whom Surveyed	Date of Contract	Amount of Surveys Mi. Ch. Lks.	When Surveyed	Magnetic Declination
E. M. N.	Township lines	L. F. Stanton	June 22, 1882	17 72 44	Aug. 22 & 29, 1882	16° 48' East
	Subdivisions	" " "	" " "	59 78 13	Sept. 9-13, 1882	16° 55' " "
	Connections					
	13th Stand. P. N.	" " "	" " "	0 00 00	Aug. 22, 1882	

The above Map of Township No. 53 North Range No. 70 West of the Sixth Principal Meridian Wyoming Territory is strictly conformable to the field notes of the survey thereof on file in this Office, which have been examined and approved

Surveyor General's Office,
Cheyenne, Wyoming
July 5th 1883

Edw. G. Baird
Surv. Gen.

1545

A. Gast & Co. St. Louis Mo.

53 - 70

(21)

Indexed accession no 2110

13

EXTERIOR LINES.

Scale 3 miles to 1 inch. Magnetic Variation East

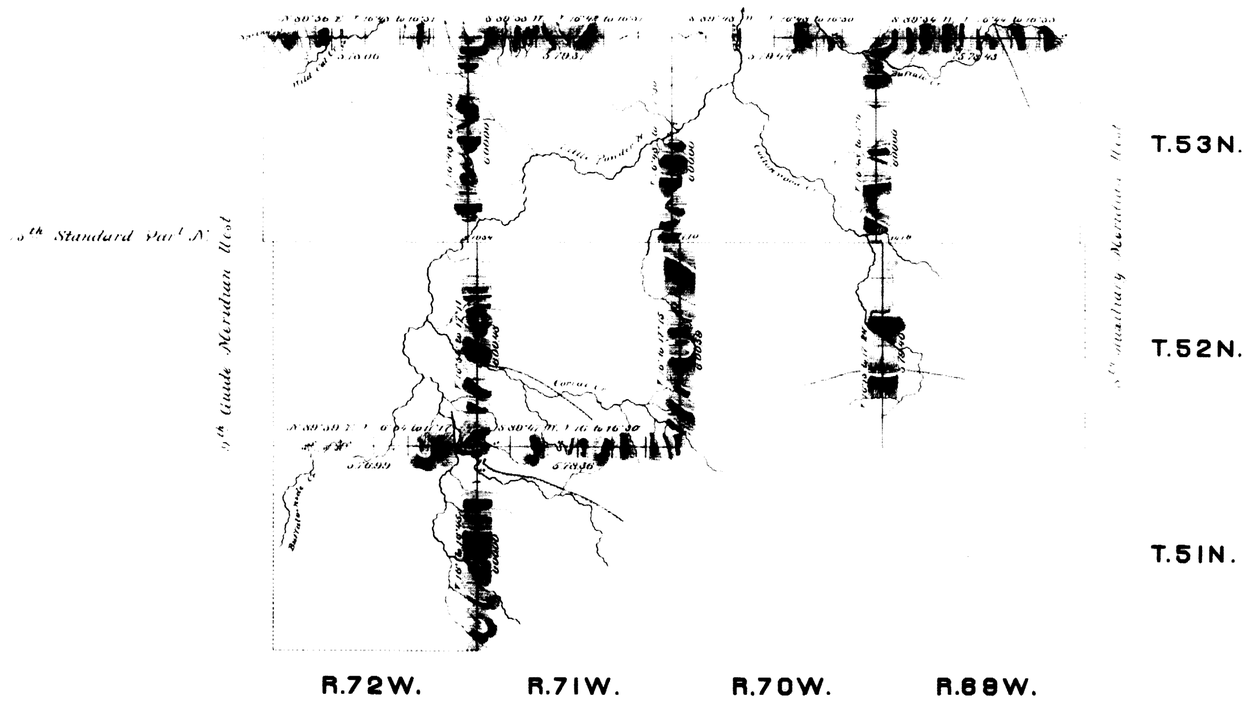

Surveys designated	By whom surveyed	Date of contract	Amt of surveys			When surveyed
			mls	chs	lks	
Exterior lines	L. P. Stahle	June 22, 1882	77	71	6	Aug 23 Sept 7 1882
Connections	. . .	. . .		52	3	. . .

I hereby certify that the above diagram of the Exterior lines of Tps. 52 & 53 N. Rgs 69 70 71 & 72 W and Tp 51 N Rg 72 West of the 6th Principal Meridian, Wyoming Territory, is strictly conformable to the field notes of the survey thereof on file in this Office, which have been examined and approved.

Surveyor General's Office,
Cheyenne, Wyo July 6th 1883.

Edw. C. Dawes
" Surveyor General.

1551

(21)

Index No 2111

111

13TH STANDARD PARALLEL NORTH.

Along South Bdy of Tps 53 North, Rs 69, 70, 71, & 72 W of 6th Principal Mer. Wyoming Territory.

Scale 40 chains to 1 inch. Magnetic Variation E

Course S 89° 44' E.

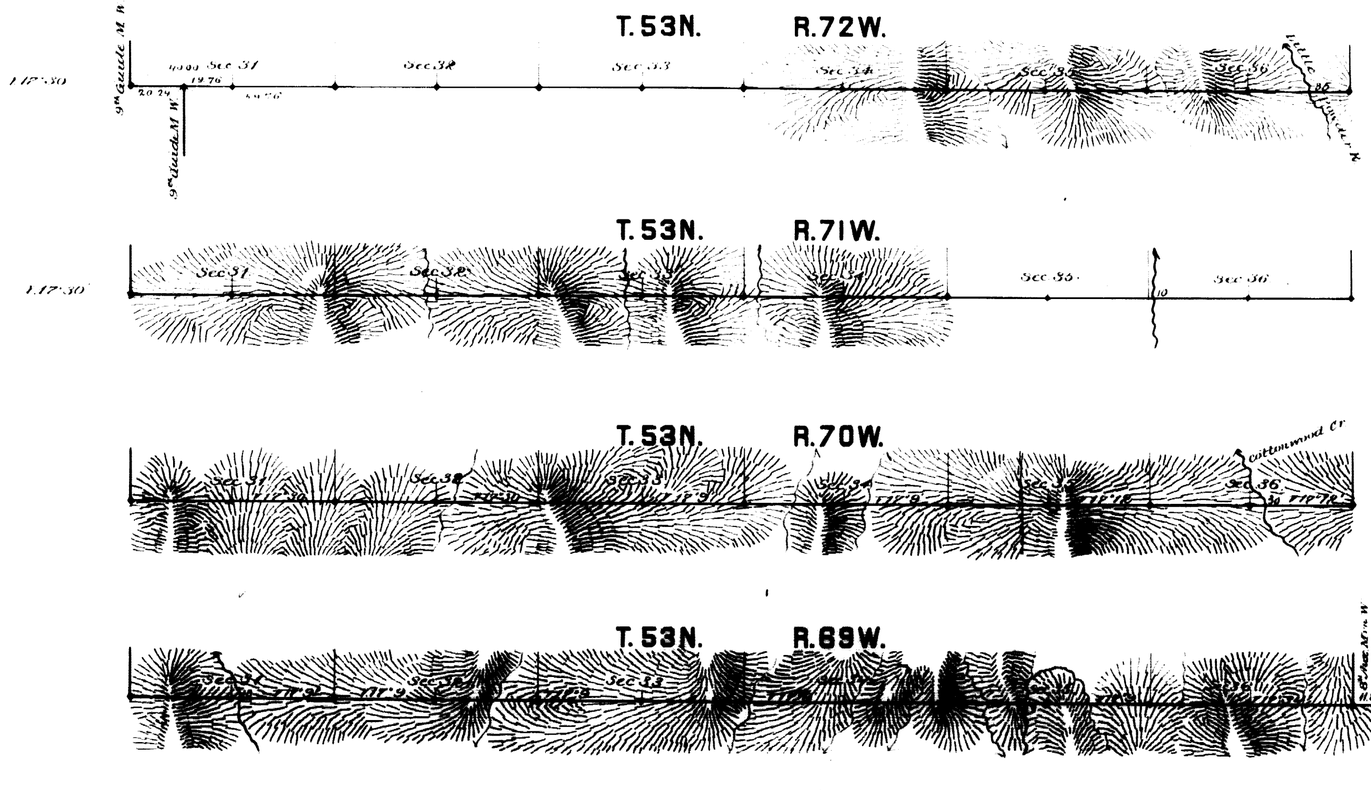

Surveys Designated	By Whom Surveyed	Date of Contract	Amount of Surveys			When Surveyed.
13th Stand. Par. N.	I. F. Stahle	June 28th 1882	24	0	0	Aug. 17 22, 1882
Connections	" " "	" " "		11	36	" " "

I hereby certify that the above diagram of the 13th Standard Parallel North along the South Boundary of Townships 53 North, Ranges 69, 70, 71 & 72 West, are strictly conformable to the field notes of the survey thereof on file in this Office, which have been examined and approved.

Surveyor General's Office
Cheyenne Wyoming July 6th 1883 } Edw. C. David, Sur. Genl.

1552