Click Here for Field Notes

7466

ORIGINAL

# TOWNSHIP 53 NORTH, RANGE 72 WEST, OF THE SIXTH PRINCIPAL MERIDIAN, WYOMING.

## DEPENDENT RESURVEY




A history of surveys is contained in the field notes.

This plat represents the dependent resurvey of the Thirteenth Standard Parallel North, through R. 72 W., a portion of the Ninth Guide Meridian West, through T. 53 N., between Rs. 72 and 73 W., the east boundary, a portion of the north boundary and the subdivisional lines, designed to restore the corners in their true original locations acording to the best available evidence, T. 53 N., R. 72 W., Sixth Principal Meridian, Wyoming.
Except as indicated hereon, the lottings and areas are as shown on the plat approved July 6, 1883.

Survey executed by Dell Cazier, Supervisory Cadastral Surveyor, and Dale C. Wilson, Cadastral Surveyor, beginning May 1, 1978 and completed November 15, 1978, pursuant to Special Instructions dated May 2, 1977, for Group No. 399, Wyoming.

UNITED STATES DEPARTMENT OF THE INTERIOR
BUREAU OF LAND MANAGEMENT
Denver, Colorado February 7, 1980

This plat is strictly conformable to the approved field notes, and the survey, having been correctly executed in accordance with the requirements of law and the regulations of this Bureau, is hereby accepted.

For the Director

D. Voorhees

Chief, Cadastral Survey
Examination and Approval Staff

Lat. 44°31'30.5"N.
Long. 105°26'59.0"W.

W.H.B.

LDG

1541A

7720

ORIGINAL

# TOWNSHIP 53 NORTH, RANGE 72 WEST, OF THE SIXTH PRINCIPAL MERIDIAN, WYOMING.

## SUPPLEMENTAL PLAT

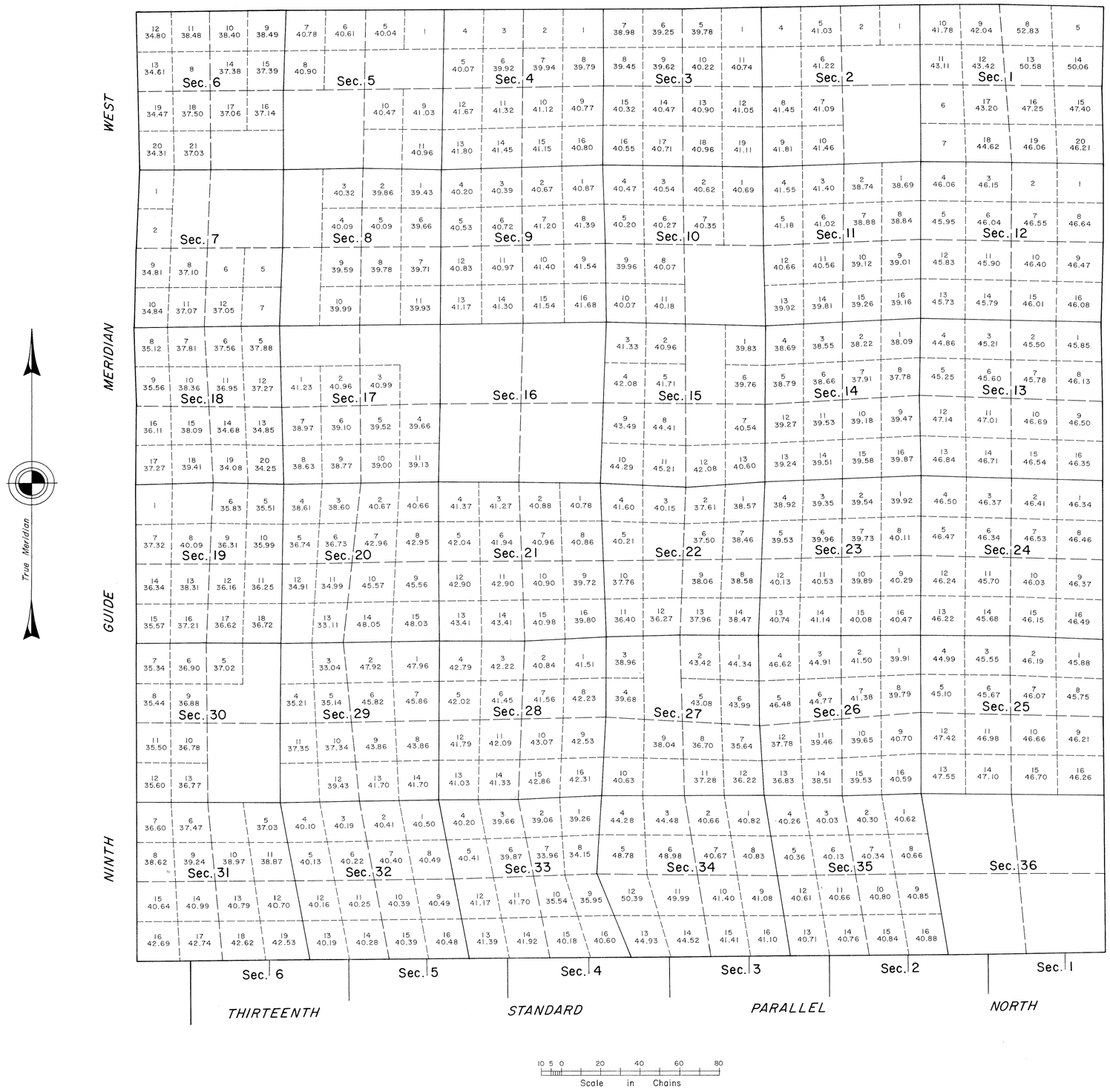


This plat showing a subdivision of certain sections, T. 53 N., R. 72 W., Sixth Principal Meridian, Wyoming, is based upon the plat accepted February 7, 1980.

Certain modified lots and areas shown hereon pertain to Federal interest estate only. Except as indicated hereon, the lottings and areas are as shown on the plat approved July 6, 1883, and the plat accepted February 7, 1980.

UNITED STATES DEPARTMENT OF THE INTERIOR
BUREAU OF LAND MANAGEMENT

Cheyenne, Wyoming September 13, 1985

This plat, showing amended lottings, is based upon the official records and, having been correctly prepared in accordance with the regulations of this Bureau, is hereby accepted.

For the Director

Richard L. Pates

Chief Cadastral Surveyor for Wyoming

W.H.B.

1541 B

(21)

Accession no. 2100

3

# TOWNSHIP No. 53 NORTH. RANGE No. 72 WEST of the 6th Principal MERIDIAN.

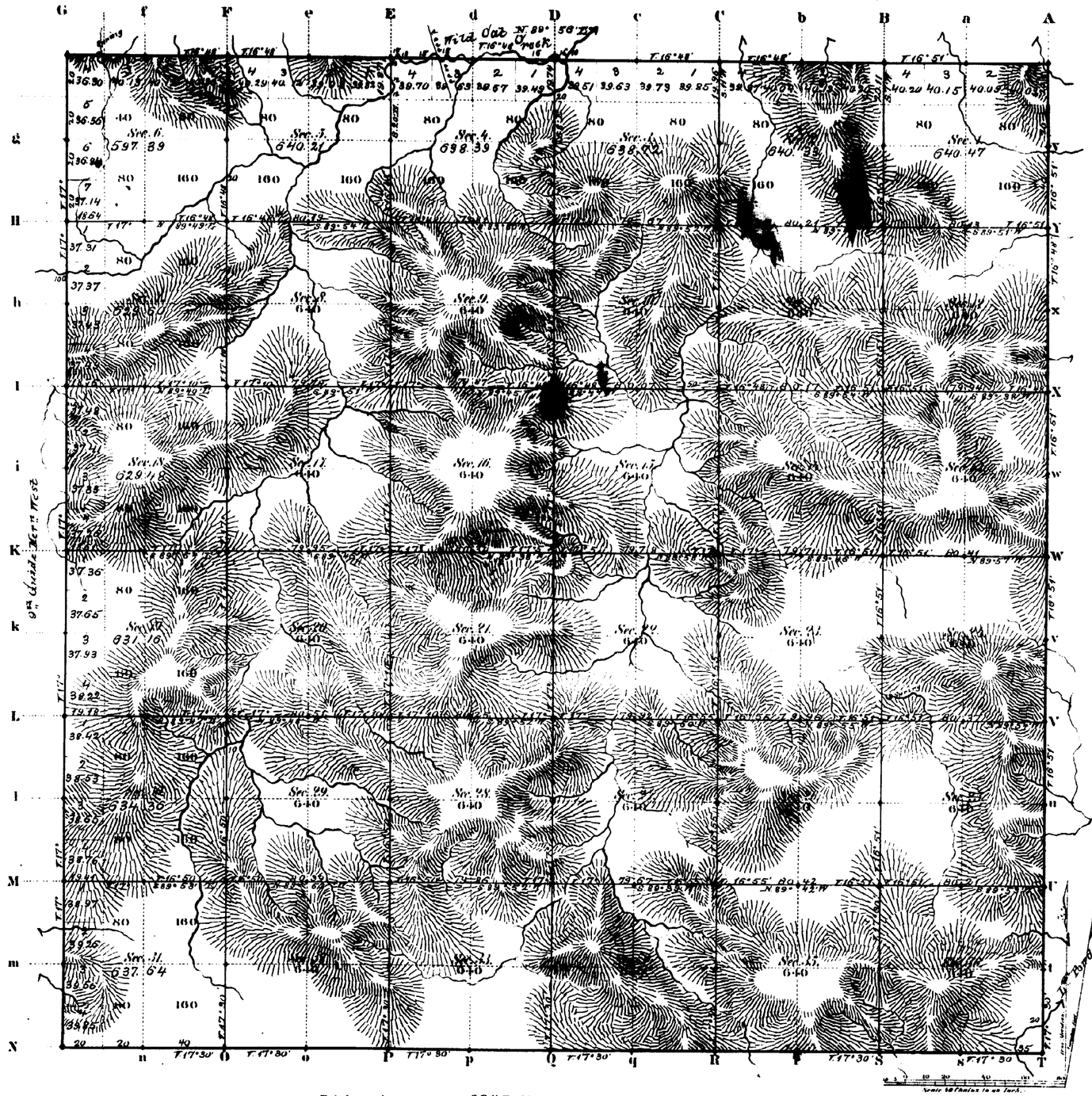


Total number of Acres. 23057.76

| | Surveys Designated | By Whom Surveyed | Date of Contract | Amount of Surveys Mile | Chs | Lks | When Surveyed | Magnetic Declination |
|---|---|---|---|---|---|---|---|---|
| E. & W. | Township lines | L. F. Stalzle | June 22, 1882 | 11 | 78 | 06 | Aug. 30 & 31, 1882 | 16° 50' East |
| | Subdivisions | " " " | " " " | 52 | 76 | 00 | Sept. 19-23, 1882 | 16° 52' " |
| | Connections | | | | | | | |
| | 9th Guide M.N. | " " " | " " " | 6 | 00 | 00 | Aug. 25, 1882 | |
| | 13th Stand. P.N. | " " " | " " " | 8 | 00 | 00 | Aug. 21, 1882 | |

The above Map of Township No. 53 North Range No. 72 West of the Sixth Principal Meridian Wyoming Territory is strictly conformable to the field notes of the survey thereof on file in this Office, which have been examined and approved

Surveyor Generals Office,
Cheyenne Wyoming
July 6th 1883

Edw. C. David
" Sur. Genl.

1541

A. Gast & Co. St. Louis Mo.

53 - 72

(21)
Indexed

2109

12

# 9TH GUIDE MERIDIAN WEST.

*Scale 40 chains to 1 in. Magnetic Var East.*

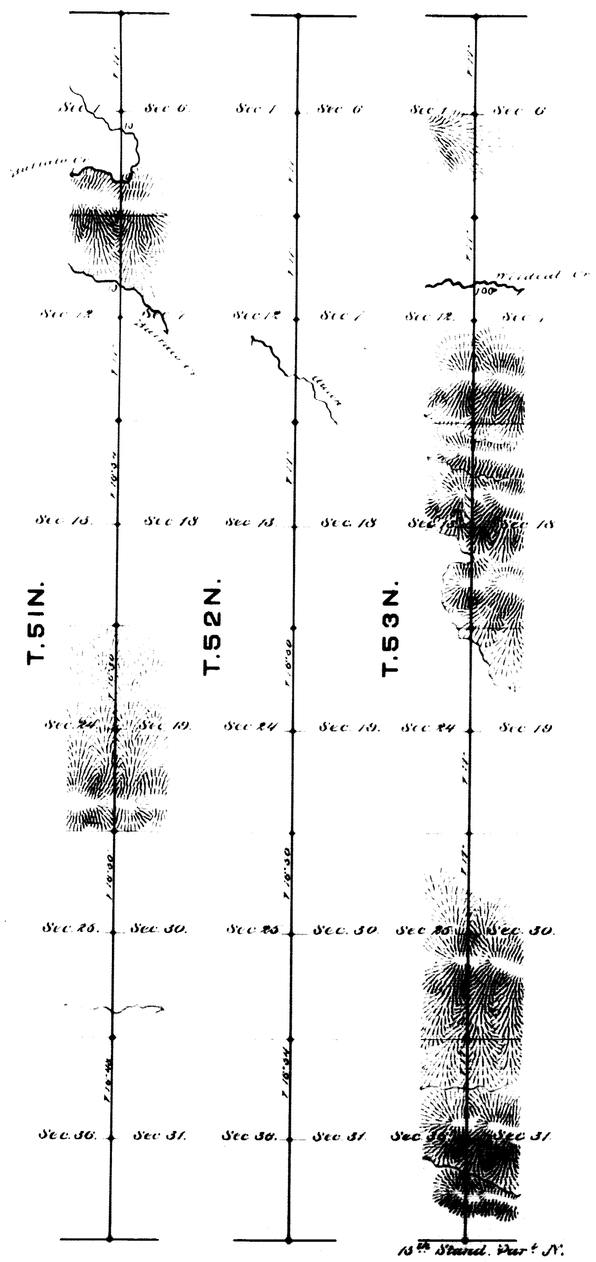


| Surveys designated | By whom surveyed | Date of contract | Amt of surveys. | | | When surveyed. |
|---|---|---|---|---|---|---|
| | | | mls | chs | lks | |
| 9th Guide M. W. | L. F. Stahle. | June 22, 1882. | 13 | 0 | 0 | Aug. 3, 9 & 25, 1882 |

I hereby certify that the above diagram of the 9th Guide Meridian West in T. 51, 52 & 53 N. between R. 72 & 73 W. of the 6th Principal Meridian, Wyoming Territory is strictly conformable to the field notes of the survey thereof on file in this Office, which have been examined & approved.

Surveyor Generals Office
Cheyenne Wyo. July 6th 1883.

Edw. C. David
Sur. Genl

1550

(21)

accession no 2110



# Exterior Lines.

*Scale 3 miles to 1 inch Magnetic Variation East*

| Surveys designated | By whom surveyed | Date of contract | Amt of surveys | | | When surveyed |
|---|---|---|---|---|---|---|
| | | | mls | chs | lks | |
| Exterior lines | L. F. Stuhle | June 22, 1882 | 77 | 71 | 6 | Aug 25 Sept 7 1882 |
| Connections | . . . | . . . | | 52 | 3 | . . . |

I hereby certify that the above diagram of the Exterior lines of Tps. 52 & 53 N. Rgs 69 70 71 & 72 W and Tp 51 N Rg 72 West of the 6th Principal Meridian, Wyoming Territory, is strictly conformable to the field notes of the survey thereof on file in this Office, which have been examined and approved.

Surveyor Generals Office.
Cheyenne, Wyo July 6th 1883.

Edw. C. David
Surveyor General.

(21)

Index No. 2111

111

# 13TH STANDARD PARALLEL NORTH.

*Along South Bdy of Tps 53 North, R's 69, 70, 71, & 72 W of 6th Principal Mer. Wyoming Territory.*

*Scale 40 chains to 1 inch. Magnetic Variation E*

*Course N 89° 44' E*

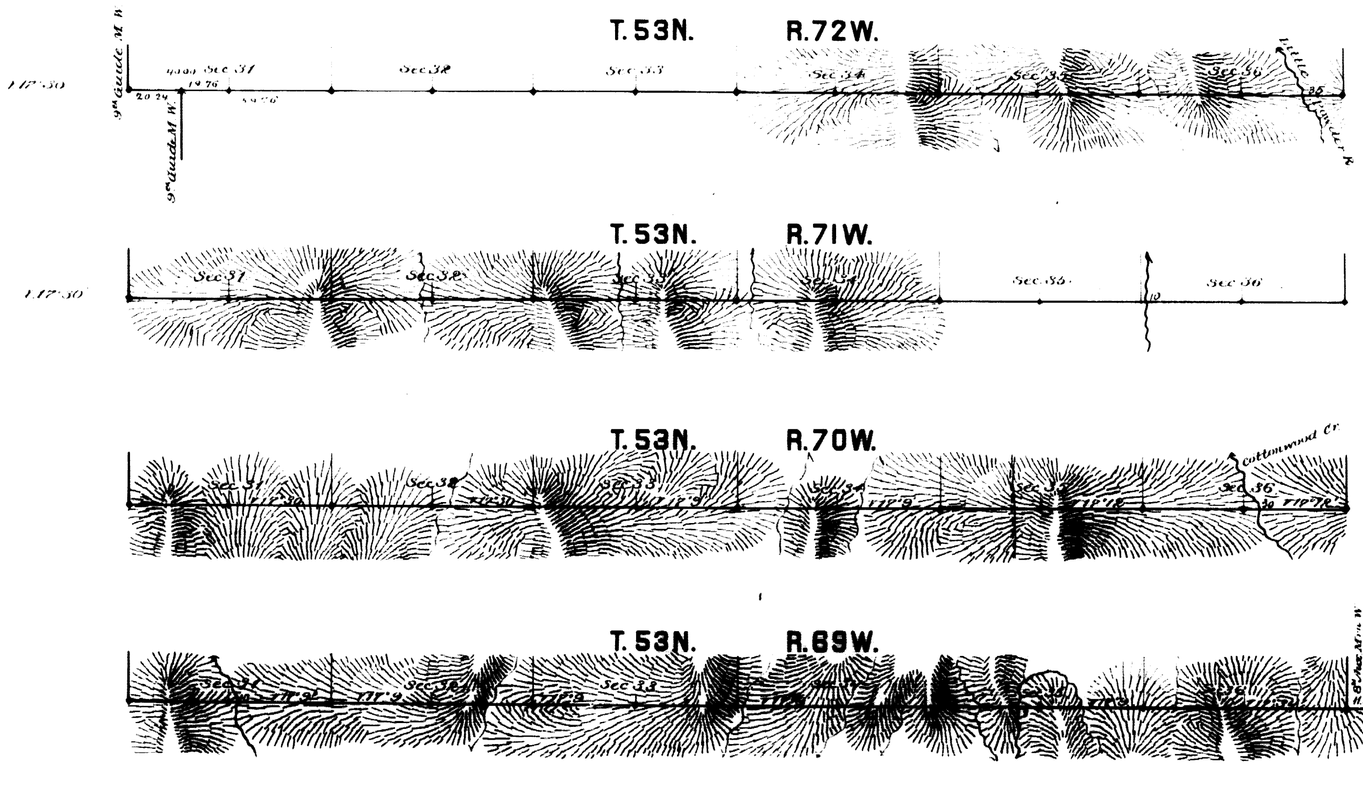


| Surveys Designated | By Whom Surveyed | Date of Contract | Amount of Surveys | | When Surveyed. |
|---|---|---|---|---|---|
| 13th Stand. Pr. N. | L. F. Stahle | June 22nd 1882 | 24 | 0 | 0 | Aug. 17-22, 1882 |
| Connections | " " " | " " " | 11 | 36 | " " " |

I hereby certify that the above diagram of the 13th Standard Parallel North along the South Boundary of Townships 53 North, Ranges 69, 70, 71 & 72 West, are strictly conformable to the field notes of the survey thereof on file in this Office, which have been examined and approved.

Surveyor General's Office
Cheyenne Wyoming June 6th 1883 } Edw. C. David Sur. Genl.

1552