Click Here for Field Notes

ORIGINAL

TOWNSHIP 53 NORTH, RANGE 74 WEST, OF THE SIXTH PRINCIPAL MERIDIAN, WYOMING.

DEPENDENT RESURVEY

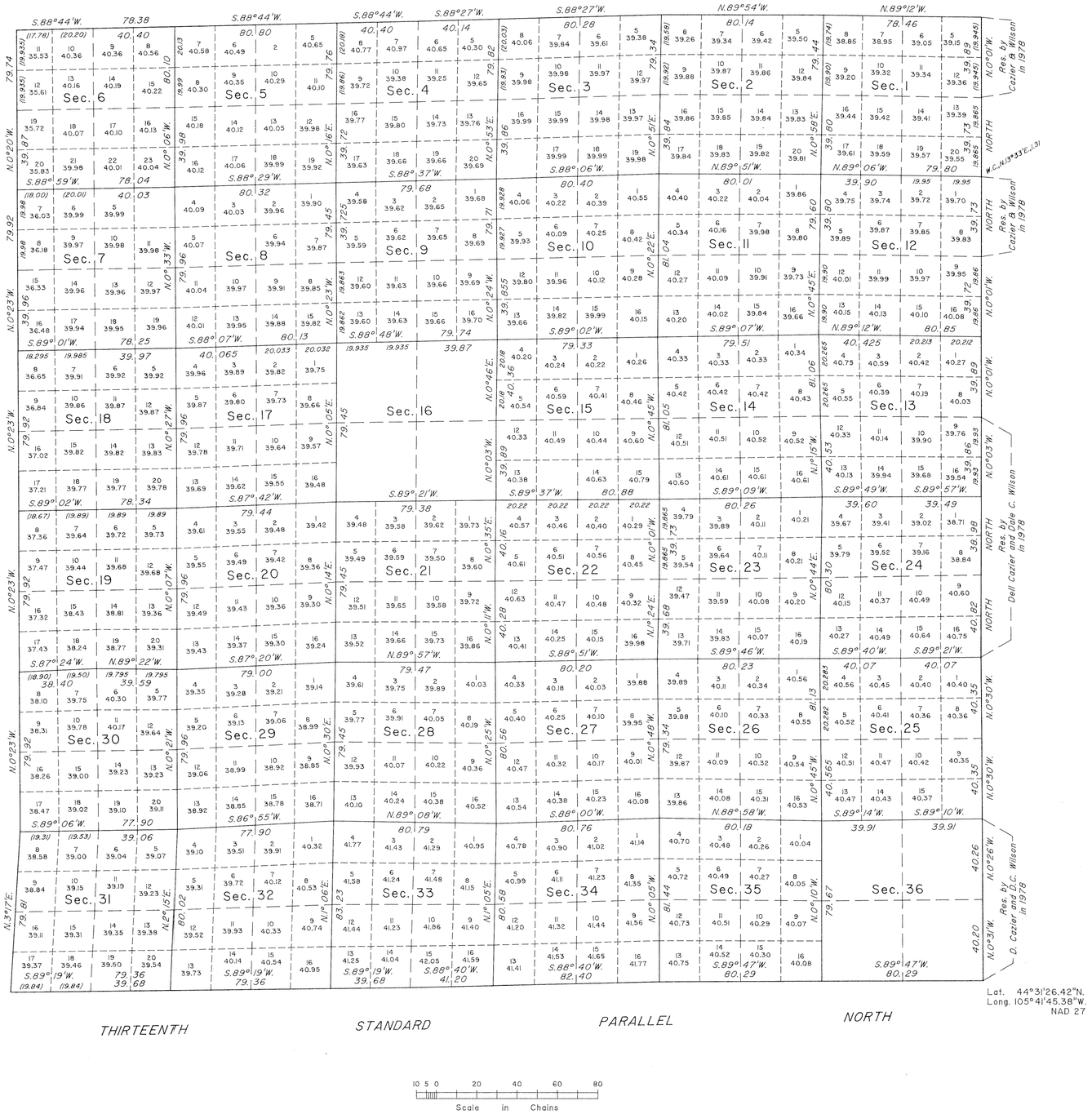

Lat. 44°31'26.42"N.
Long. 105°41'45.38"W.
NAD 27

A history of surveys is contained in the field notes.

The west boundary was dependently resurveyed by Joel T. Ebner during the resurvey of T. 53 N., R. 75 W., executed concurrently under this same group.

This plat represents the dependent resurvey of the Thirteenth Standard Parallel North, through R. 74 W., a portion of the east boundary, the north boundary, and the subdivisional lines designed to restore the corners in their true original locations according to the best available evidence, T. 53 N., R. 74 W., Sixth Principal Meridian, Wyoming.

Certain modified lots and areas shown hereon pertain to Federal interest estate only. Except as indicated hereon, the lottings and areas are as shown on the plat approved September 4, 1883.

Survey executed by Joel T. Ebner, Cadastral Surveyor, beginning June 3, 1996, and completed August 15, 1996, pursuant to Special Instructions dated July 29, 1994, for Group No. 595, Wyoming.

UNITED STATES DEPARTMENT OF THE INTERIOR
BUREAU OF LAND MANAGEMENT

Cheyenne, Wyoming September 22, 2000

This plat is strictly conformable to the approved field notes, and the survey, having been correctly executed in accordance with the requirements of law and the regulations of this Bureau, is hereby accepted.

For the Director

Chief Cadastral Surveyor for Wyoming

W.H.B.

OFFICIALLY FILED: September 28, 2000

(22)

39

2348

TOWNSHIP No. 53 NORTH. RANGE No. 74 WEST of the 6th Principal MERIDIAN.

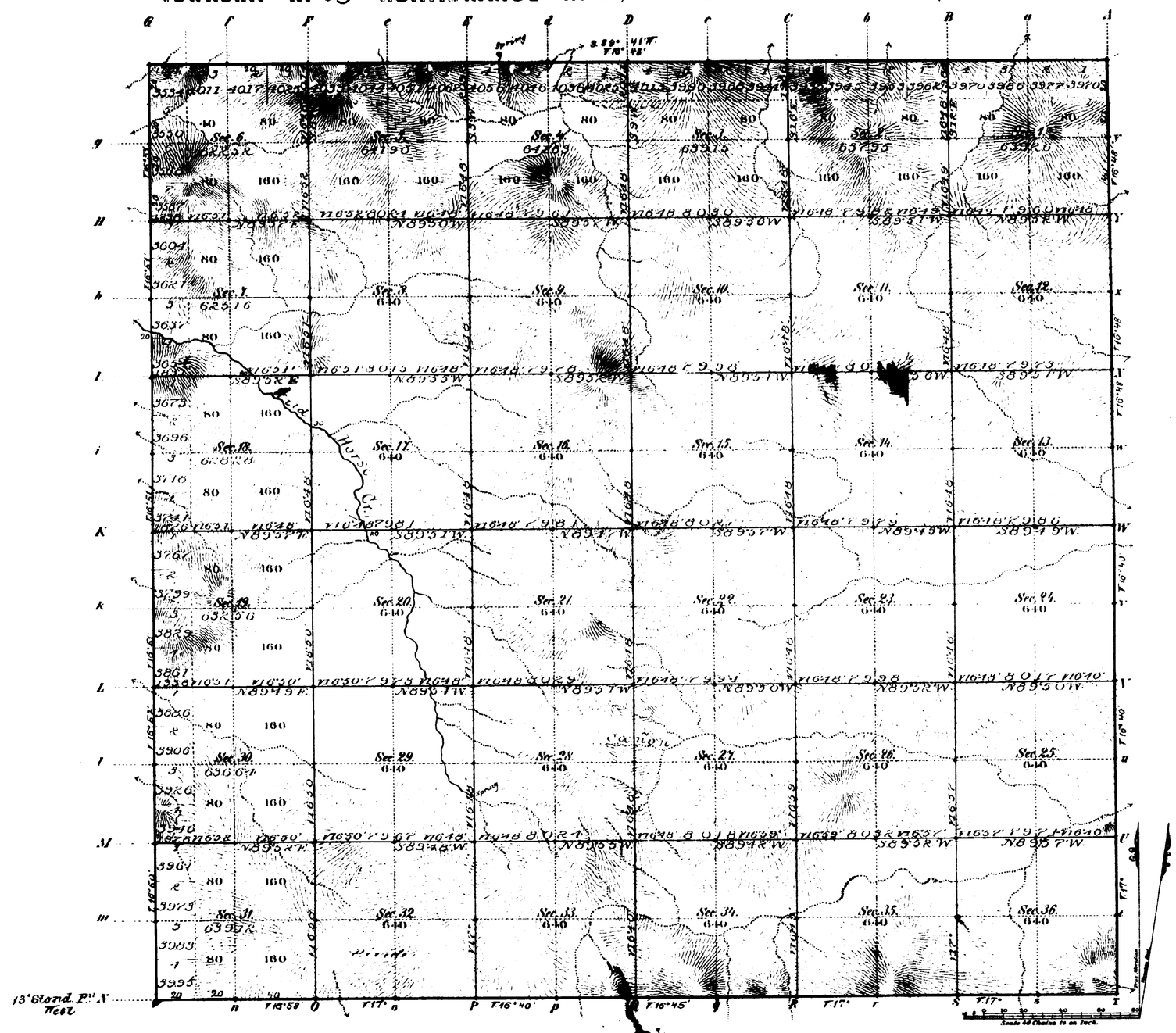

Total number of Acres. 2898417

	Surveys Designated	By Whom Surveyed	Date of Contract	Amount of Surveys Mls	Chs	Lks	When Surveyed	Magnetic Declination
E.W.N.	Township lines	M. N. Grant	July 12, 1882	17	77	61	March 5, 12, 1883	16° 50' East
	Subdivisions	" " "	" " "	59	83	42	May 5-77 "	16° 48' "
	Connections							
	13' Stand. P.N.	L. F. Stahle	" " "	6	00	00	March 1, 1883	

The above Map of Township No. 53 North Range No. 74 West of the Sixth Principal Meridian Wyoming Territory is strictly conformable to the field notes of the survey thereof on file in this Office, which have been examined and approved.

Surveyor General's Office, Edw. C. David Sur. Genl.

Cheyenne Wyoming

September 4th 1883

A. Gast & Co., St. Louis, Mo.

1674

53 - 74

(21)

2223

83

13th STANDARD PARALLEL NORTH.

Along the south boundary of Tps 53 N. Rs 73 and 74 W. of the 6th P.M.

Scale 40 chains to 1 inch; Magnetic var. East

Course, West

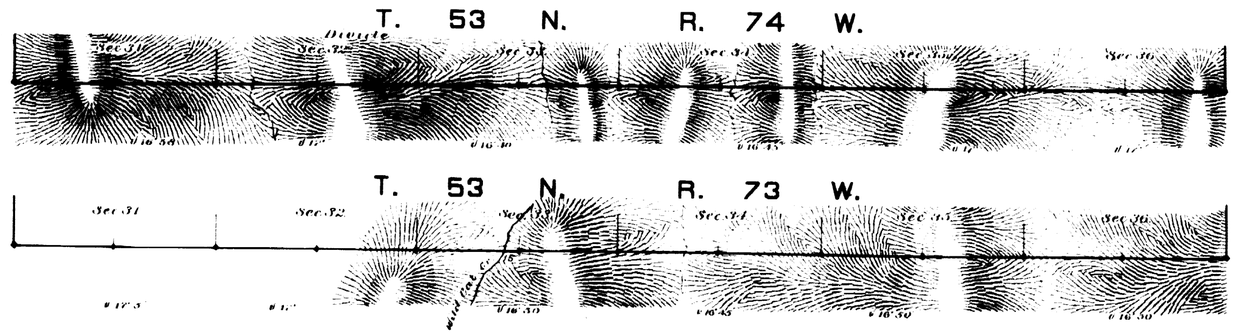

Surveys Designated.	By Whom Surveyed.	Date of Contract.	Amount of Surveys. Miles	Chs	Lks	When Surveyed.
13th Stand. P.N.	I. F. Stahle	July 12, 1882	12	0	00	Mar. 1, 1883.

I hereby certify that the above diagram of the 13th Stand. Prl. N. along the south boundary of T. 53 N. Rs 73 and 74 W. of the 6th P.M. Wyoming Territory is strictly conformable to the field notes of the survey thereof on file in this office, which have been examined and approved.

Surveyor General's Office,
Cheyenne Wyo.
August 14th 1883

Edw. C. Lewis
Surveyor General.

1620

(RR) accession no. 2360

4.5

EXTERIOR LINES.

Scale 4 miles to 1 inch. Magnetic Variation E

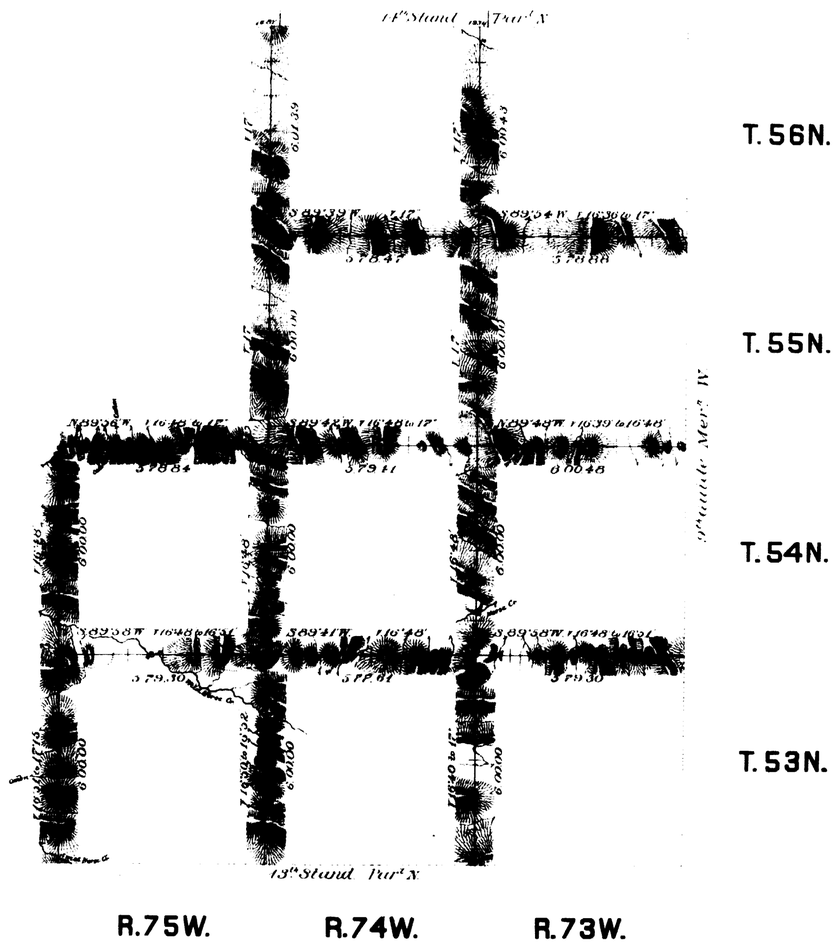

Survey Designated	By Whom Surveyed	Date of Contract	Amount of Survey			When Surveyed
			Miles	Chs.	Lks.	
Exterior lines	M N Grant	July 12th 1882	107	74	11	March 5-19 1883
Connections	" " "	" " "		36	21	" " "

I hereby certify that the above diagram of the Exterior lines of Tps 55 & 56 N. Rs 73 & 74 W, and Tps 53 & 54 N, Rs 73, 74 & 75 W, of the 6th Principal Meridian, Wyoming Territory is strictly conformable to the field notes of the survey thereof on file in this Office, which have been examined and approved.

Surveyor Generals Office,
Cheyenne Wyoming September 4th 1883 } Edw. C. David Surr Genl

1680