8277

Click Here for Field Notes

ORIGINAL

TOWNSHIP 53 NORTH, RANGE 76 WEST, OF THE SIXTH PRINCIPAL MERIDIAN, WYOMING.

DEPENDENT RESURVEY

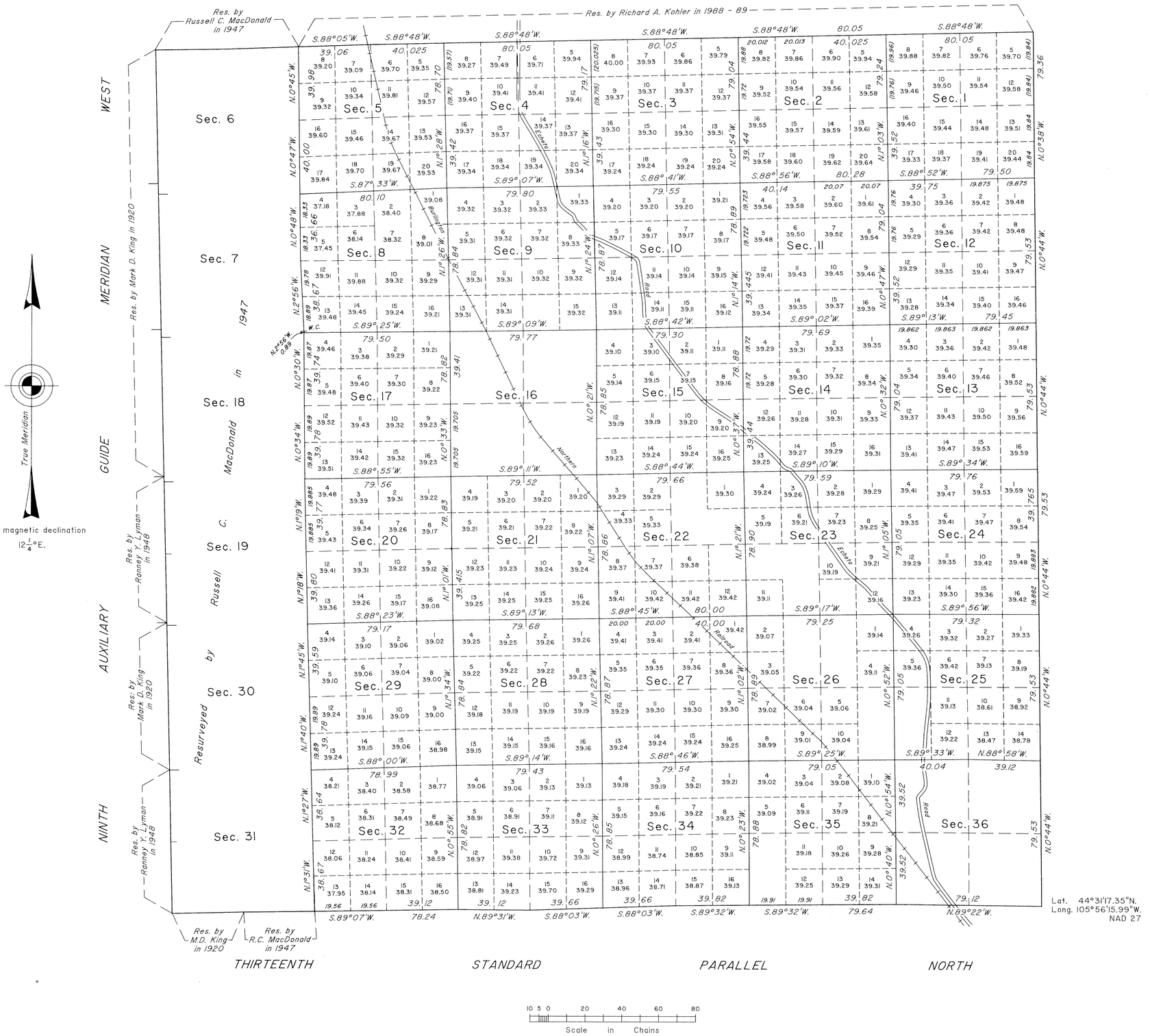

A history of surveys is contained in the field notes.

This plat represents the dependent resurvey of a portion of the south boundary, the east boundary and a portion of the subdivisional lines, designed to restore the corners in their true original locations according to the best available evidence, T. 53 N., R. 76 W., Sixth Principal Meridian, Wyoming.

Certain modified lots and areas shown hereon pertain to Federal interest estate only. Except as indicated hereon, the lottings and areas are as shown on the plat approved September 10, 1883.

Survey executed by Richard A. Kohler, Cadastral Surveyor, beginning September 9, 1993, and completed August 24, 1994, pursuant to Special Instructions dated September 2, 1993, for Group No. 585, Wyoming.

UNITED STATES DEPARTMENT OF THE INTERIOR
BUREAU OF LAND MANAGEMENT

Cheyenne, Wyoming May 18, 2000

This plat is strictly conformable to the approved field notes, and the survey, having been correctly executed in accordance with the requirements of law and the regulations of this Bureau, is hereby accepted.

For the Director

John P. Lee

Chief Cadastral Surveyor for Wyoming

W.H.B.

1693 A

OFFICIALLY FILED: May 23, 2000

TOWNSHIP 53 NORTH, RANGE 76 WEST, OF THE SIXTH PRINCIPAL MERIDIAN, WYOMING.

SUPPLEMENTAL PLAT

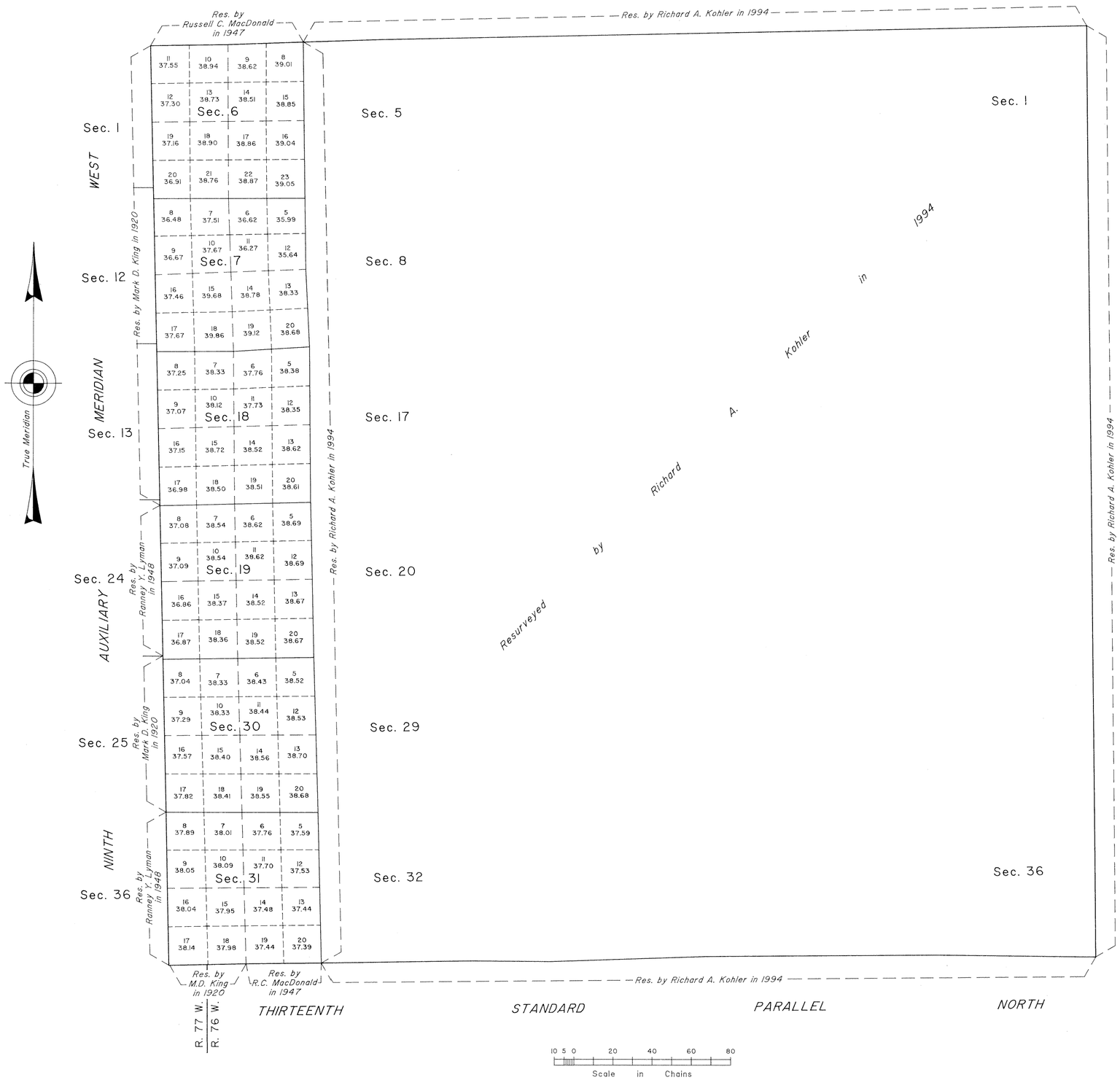

This plat showing a subdivision of certain sections, T. 53 N., R. 76 W., Sixth Principal Meridian, Wyoming, is based upon the plats accepted April 28, 1949 and May 18, 2000.

Certain modified lots and areas shown hereon pertain to Federal interest estate only. Except as indicated hereon, the lottings and areas are as shown on the plat approved September 10, 1883 and the plat accepted April 28, 1949.

UNITED STATES DEPARTMENT OF THE INTERIOR
BUREAU OF LAND MANAGEMENT

Cheyenne, Wyoming May 18, 2000

This plat, showing amended lottings, is based upon the official records and, having been correctly prepared in accordance with the regulations of this Bureau, is hereby accepted.

For the Director

John P. Lee

Chief Cadastral Surveyor for Wyoming

W.H.B.

OFFICIALLY FILED: May 23, 2000

Acces. 6472

ORIGINAL

TOWNSHIP Nº 53 NORTH, RANGE Nº 76 WEST, OF THE SIXTH PRINCIPAL MERIDIAN, WYOMING.

DEPENDENT RESURVEY

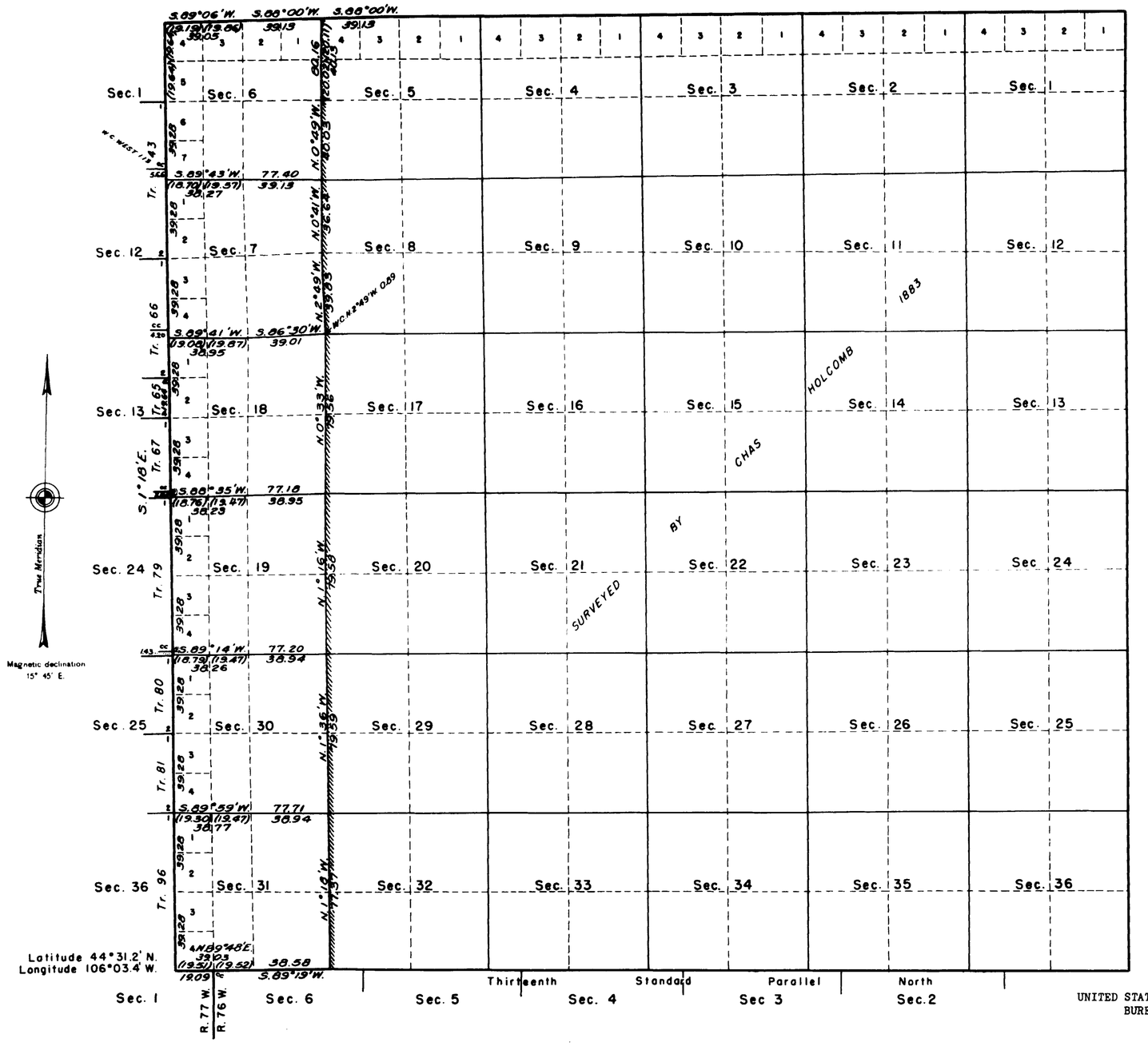

This plat represents a retracement and reestablishment of portions of the original township boundary and subdivisional lines designed to restore all corners in their original locations according to the best available evidence; and the lottings and areas are as shown on the plat approved September 10, 1883.

Resurvey authorized by General Land Office teletype, dated March 27, 1946

13th Standard Parallel North surveyed by E. F. Stahle in 1883, east boundary surveyed by M. N. Grant in 1883, north and west boundaries and subdivisional lines surveyed by Charles Holcomb in 1883. West 1/2 mile of the south boundary resurveyed in 1919 and west boundary in 1920 by Mark D. King. West 1-1/2 miles of north boundary resurveyed by Russell C. MacDonald in 1947.

Resurvey of portions of the south boundary and subdivisional lines executed by Russell C. MacDonald May 15 to May 29, 1947, pursuant to special instructions for Group No. 209, dated April 5, 1946.

Area resurveyed: 3811.45 Acres

10 5 0 10 20 40 80

Scale in chains.

UNITED STATES DEPARTMENT OF THE INTERIOR
BUREAU OF LAND MANAGEMENT

Washington, D. C., April 28, 1949

This plat is strictly conformable to the approved field notes, and the survey, having been correctly executed in accordance with the requirements of law and the regulations of this Bureau, is hereby accepted.

For the Director

William F. Richards

Chief, Branch of Surveys

J.G.H.
J.Q.N.

R.E.G.

1693-A

Recd at P.S. Office
Sept. 14, 1949

53 - 76

(22)

2573

TOWNSHIP No. 53 NORTH, RANGE No. 76 WEST of the 6th Principal MERIDIAN.

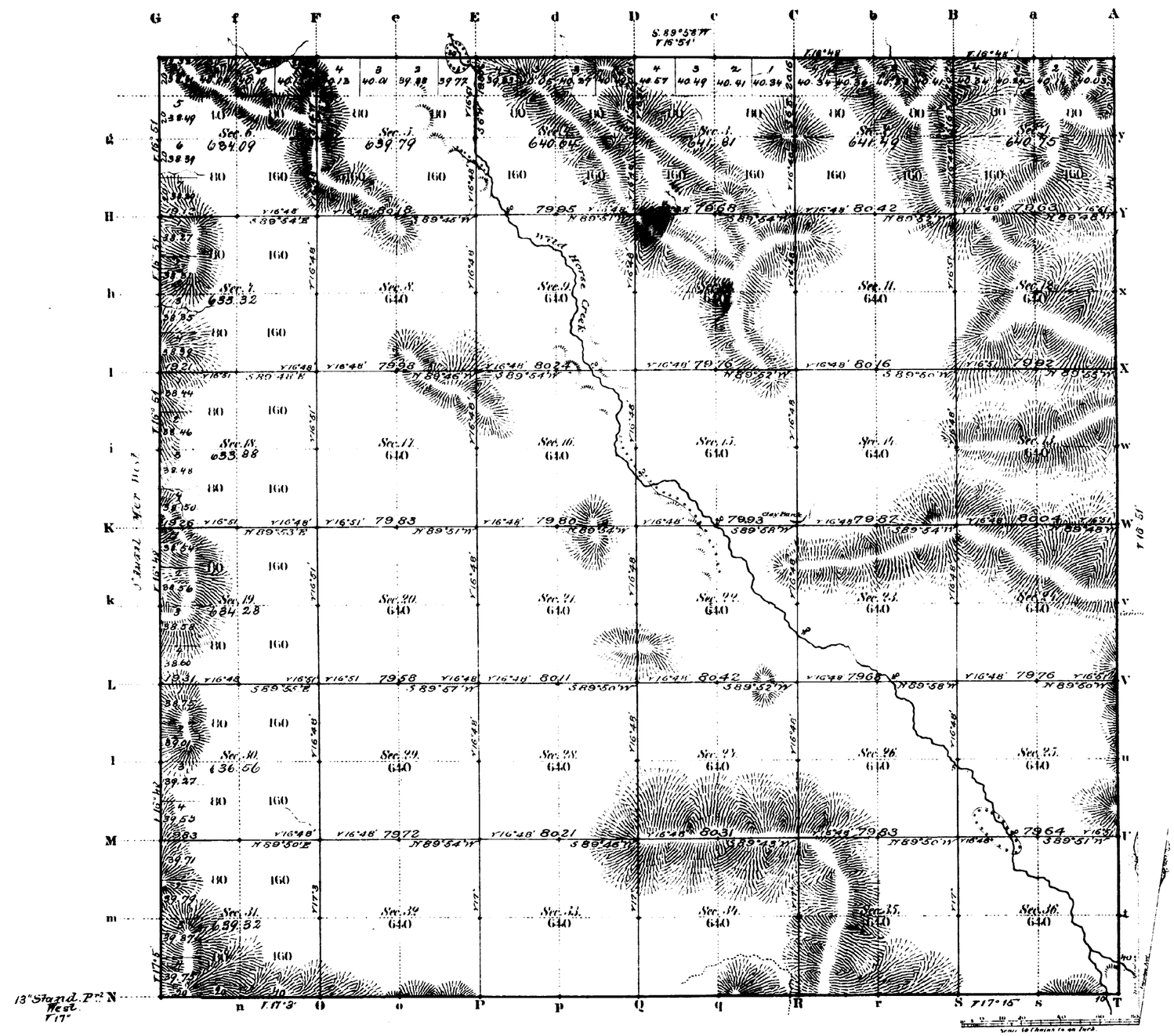

Total number of Acres 23015.93

Surveys Designated	By Whom Surveyed	Date of Contract	Amount of Surveys M. Ch. Lks.	When Surveyed	Magnetic Declination
N Township line	Chas. Hilgard	July 12, 1882	5 72 32	March 26, 1883	16°51' East
Subdivisions	" " "	" " "	59 76 00	May 14-18, 1883	16°48' "
Connections					
9th Stand. N W	" " "	" " "	6 00 00	March 12, 1883	
E Township	W. N. Grant	" " "	6 00 00	March 17, 1883	
13th Stand. P. N	E. F. Stahle	" " "	6 00 00	March 12, 13, 1883	

The above Map of Township No. 53 North Range No. 76 West of the Sixth Principal Meridian Wyoming Territory is strictly conformable to the field notes of the survey thereof on file in this Office, which have been examined and approved.

Surveyor General's Office,
Cheyenne Wyoming
September 10th 1883

Edw. C. David
Surv. Genl.

A. Gast & Co. St. Louis Mo.

1693

53 - 76

(21)
Indexed

2246

97

13TH STANDARD PARALLEL NORTH.

Along S. Boundaries of Tps. 53 N. Ranges 75, 76 & 77 W. of the 6th Principal Meridian Wyoming Ter'y

Scale 40 Chs. to 1 Inch. Magnetic Var. East

Course, West.

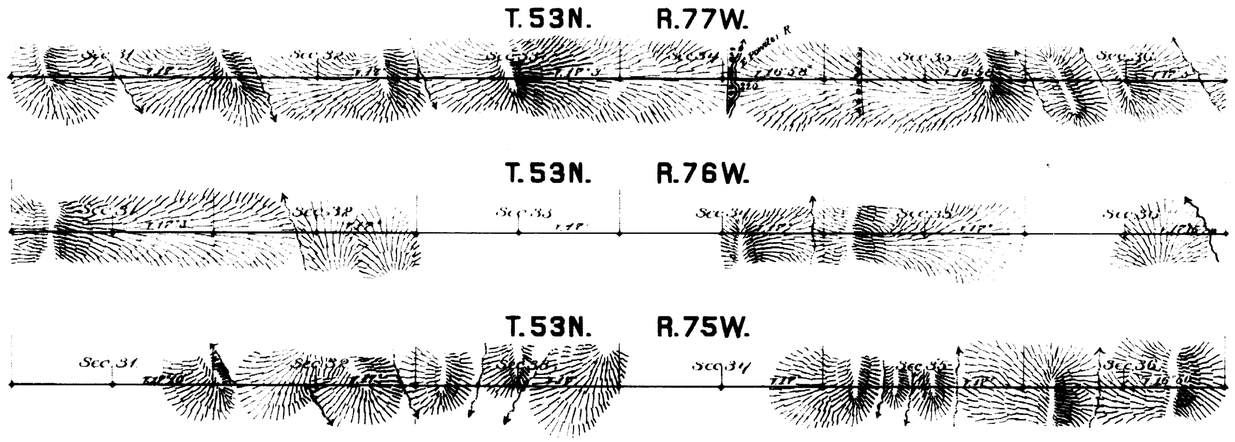

Survys Designated	By Whom Surveyed	Date of Contract	Amount of Surveys			When Surveyed.
			1st	2nd	3rd	
13th Stand Pr N	E. F. Stuhle	July 18th 1882	18	0	0	March 12 & 13 1883

I hereby certify that the above diagram of the 13th Standard Parallel North along the South boundaries of Tps. 53 North, R's 75, 76 & 77 West of the 6th P.M. Wyoming Territory, is strictly conformable to the field notes of the survey thereof on file in this Office, which have been examined and approved.

Surveyor General's Office,
Cheyenne Wyoming. August 15th 1883

Edw. C. Davis
Sur. Gen'l

1632

EXTERIOR LINES.

MAGNETIC VARIATION EAST.
SCALE 3 MILES TO 1 INCH.

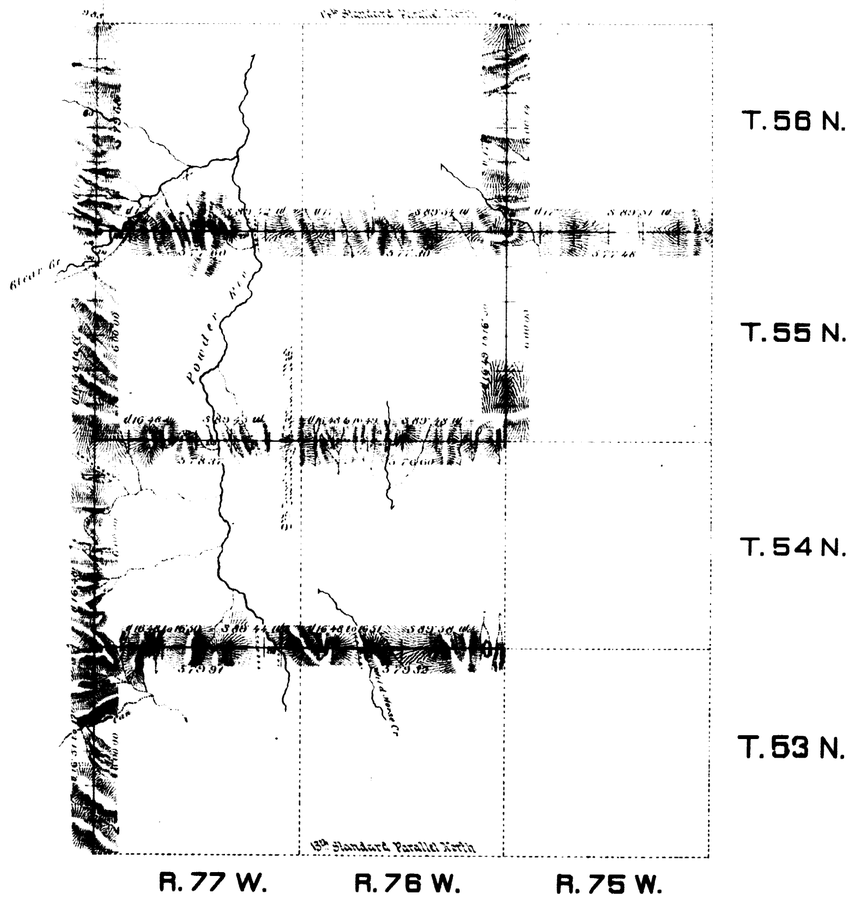

Surveys Designated	By Whom Surveyed	Date of contract	Amount of Surveys	When Surveyed
Exterior Lines	Chas Holcomb	July 12, 1882	77 66 40	Mar 21-30, 1883
Connections	" " "	" " "	24 09	" " "

I hereby certify that the above diagram of the exterior lines of Townships No. 55 & 56 North, Range No. 75 West, and Townships No. 53, 54, 55, and 56 North, Ranges 76 and 77 West, of the 6th Principal Meridian, — Wyoming Territory — is strictly conformable to the field notes of the survey thereof on file in this office which have been examined and approved.

Surveyor General's Office,
Cheyenne Wyo
September 10th 1883

Edw. C. David
Surveyor General.

(22) Indexed 2378 63

9TH AUXILIARY MERIDIAN WEST.

In Townships 53, 54, 55, 56, North, between Ranges 76 & 77 West of the 6th Prin. Mer. Wyom. Ter.
Magnetic Variation East Scale 40 chains to 1 inch.

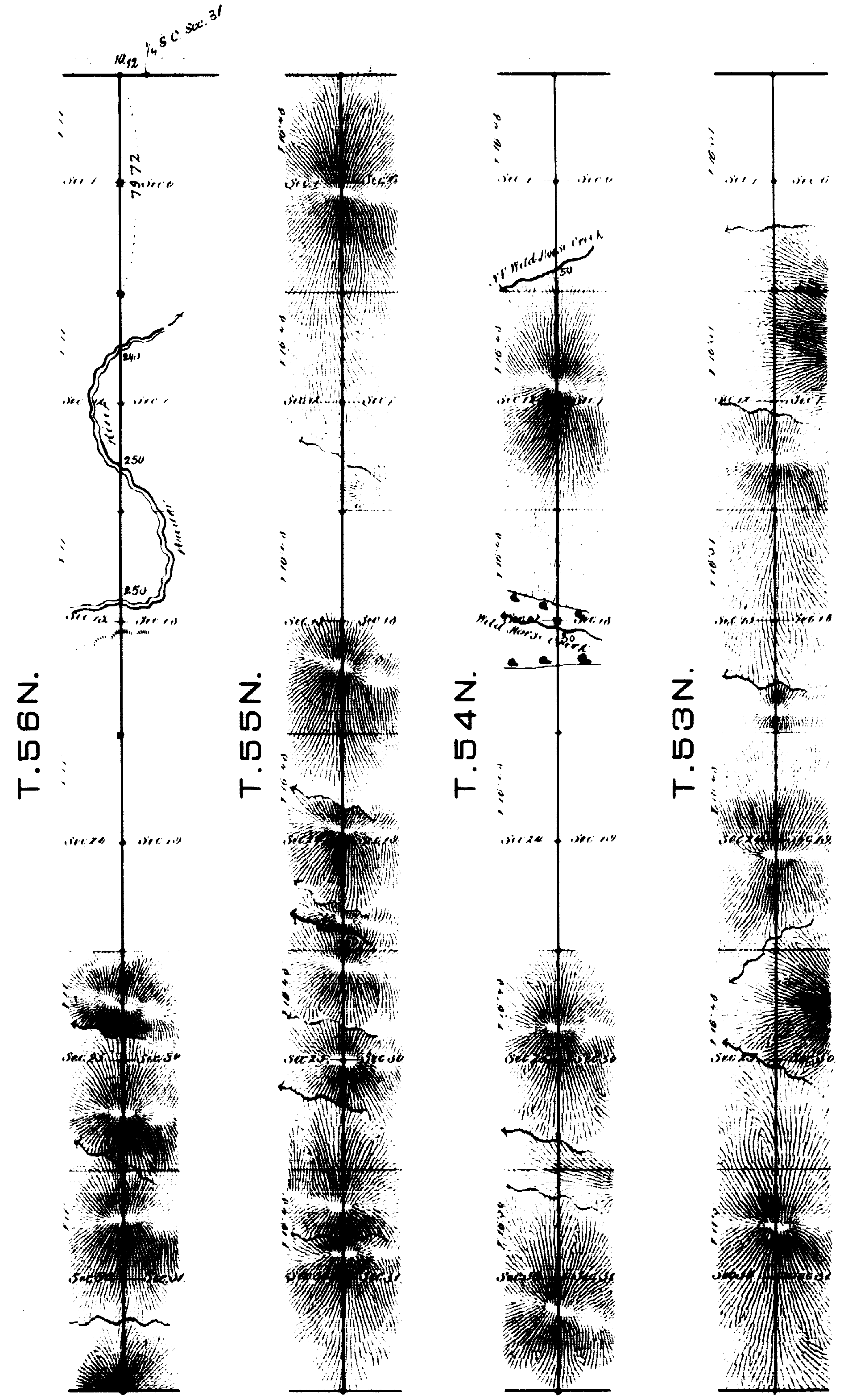

Surveys Designated	By Whom Surveyed	Date of Contract	Amount of Surveys Mls	Chs	Lks	When Surveyed
9th Auxiliary M. W	Chas Holcomb	July 12. 1882	23	79	72	March 12-15 1883
Connection	" " "	" " "		10	12	" " "

I hereby certify that the above diagram of the 9th Auxiliary Meridian West, in Townships 53, 54, 55, 56 North, Ranges 76 & 77 West of the 6th Principal Meridian Wyoming Territory is strictly conformable to the field notes of the survey thereof on file in this Office which have been examined and approved.

Surveyor General's Office
Cheyenne Wyoming
Sept. 19th 1883

Edw. C. David Surveyor General

1698