8125

Click Here for Field Notes

ORIGINAL

TOWNSHIP 54 NORTH, RANGE 71 WEST, OF THE SIXTH PRINCIPAL MERIDIAN, WYOMING.

DEPENDENT RESURVEY

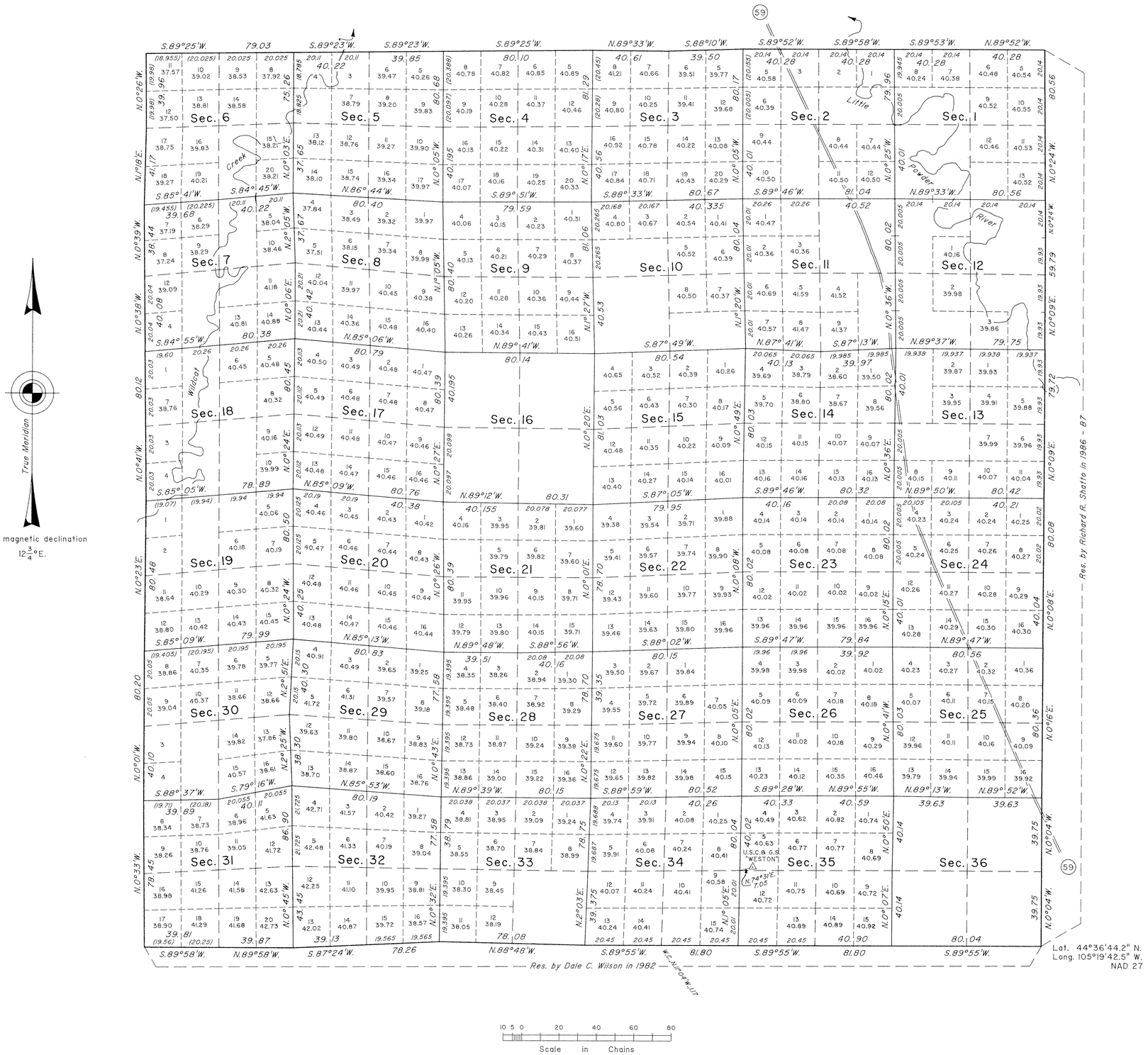

Lat. 44°36'44.2" N.
Long. 105°19'42.5" W.
NAD 27

A history of surveys is contained in the field notes.

This plat represents the dependent resurvey of the west and north boundaries and subdivisional lines designed to restore the corners in their true original locations according to the best available evidence, T. 54 N., R. 71 W., Sixth Principal Meridian, Wyoming.

Certain modified lots and areas shown hereon pertain to Federal interest estate only. Except as indicated hereon, the lottings and areas are as shown on the plat approved August 18, 1883.

Survey executed by Mark L. Bush, Cadastral Surveyor, beginning August 17, 1987, and completed June 15, 1988, pursuant to Special Instructions dated March 11, 1987, for Group No. 499, Wyoming.

UNITED STATES DEPARTMENT OF THE INTERIOR
BUREAU OF LAND MANAGEMENT

Cheyenne, Wyoming December 4, 1996

This plat is strictly conformable to the approved field notes, and the survey, having been correctly executed in accordance with the requirements of law and the regulations of this Bureau, is hereby accepted.

For the Director

John P. Lee

Chief Cadastral Surveyor for Wyoming

W.H.B.

OFFICIALLY FILED: January 22, 1997

1643 A

(22)

8

2265

TOWNSHIP No 54 NORTH. RANGE No 71 WEST of the 6th Principal MERIDIAN.

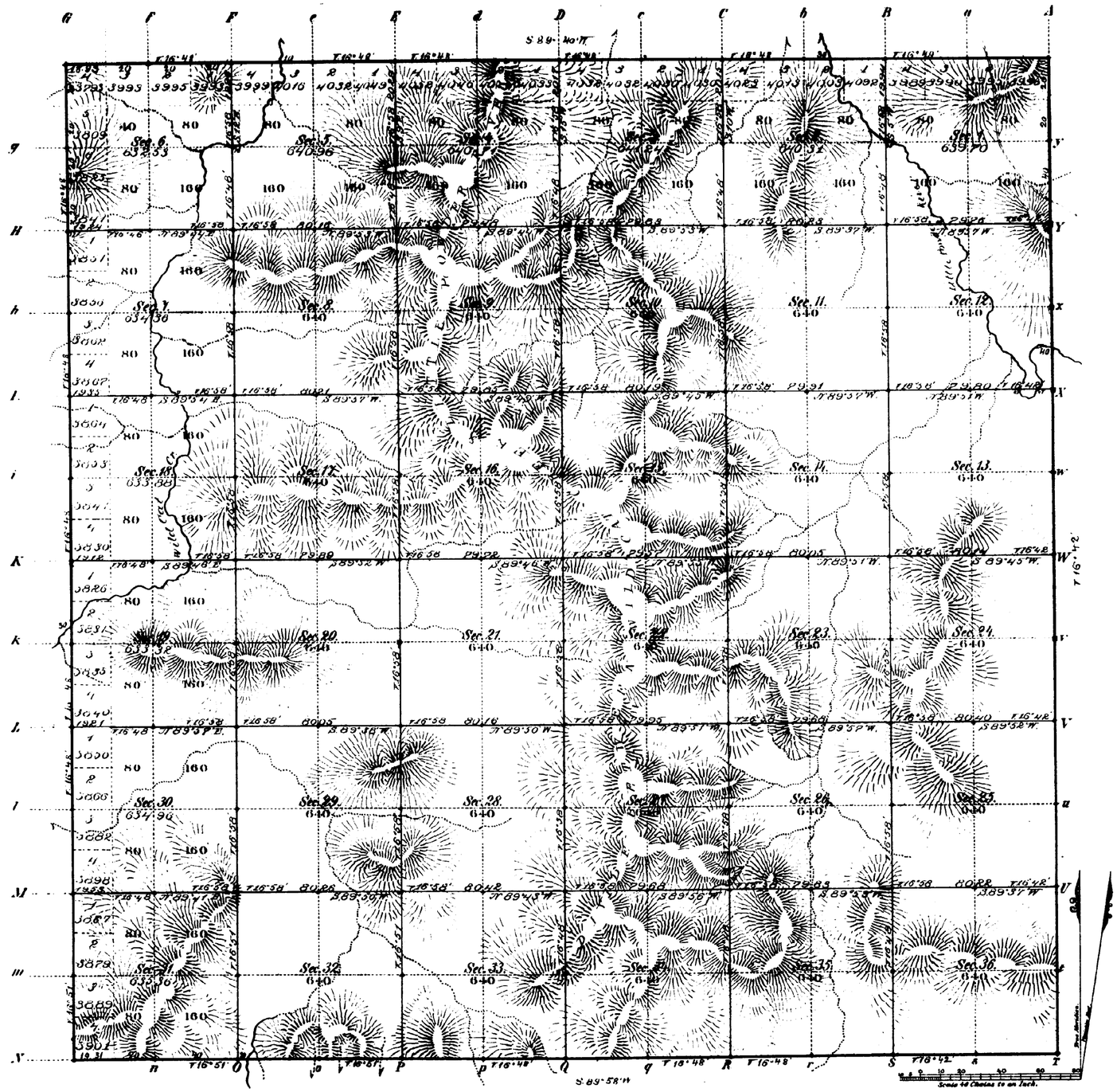

Total number of Acres. 23004 33

	Surveys Designated	By Whom Surveyed	Date of Contract	Amount of Surveys Mile	Chs	Lks	When Surveyed	Magnetic Declination
E W N	Township lines	L. F. Stante	July 11 1882	17	78	93	Nov. 8, 13, 14 1882	18° 45' East
	Subdivisions	" " "	" " "	59	26	40	Dec. 14-16 1882	16° 58'
	Connections							
S	Township lines	" " "	June 22 1882	5	79	91	Aug. 30, 1882	

The above Map of Township No 54 North Range No 71 West of the Sixth Principal Meridian Wyoming Territory is strictly conformable to the field notes of the survey thereof on file in this Office, which have been examined and approved.

Surveyor Generals Office,
Cheyenne Wyoming
August 18th 1883

Edw. C. Daniel
Dep. Surv. Gen.

1643

A. Gast & Co. St. Louis Mo.

54 - 71

(21)
Indexed
accession no. 2247

EXTERIOR LINES.

Scale 3 miles to 1 inch *Magnetic Variation E*

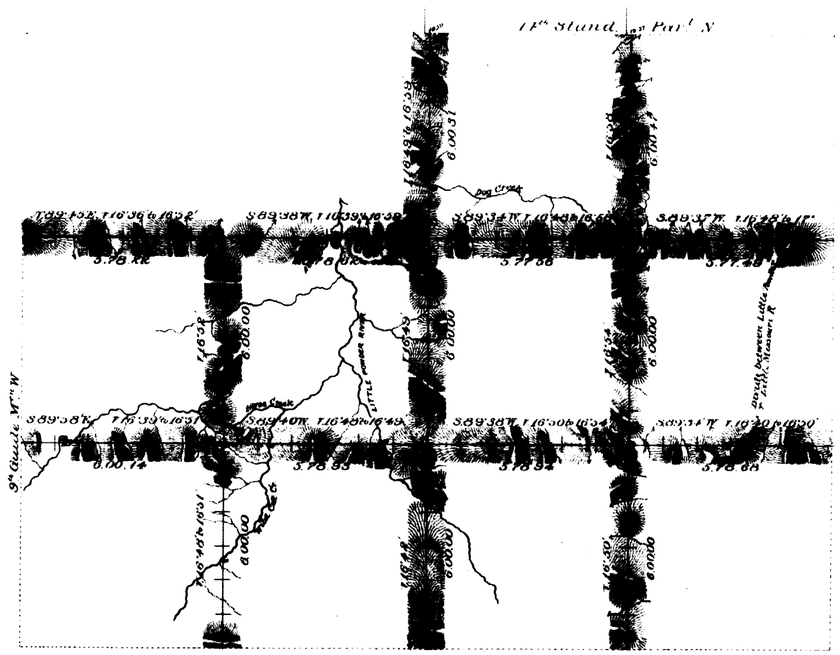

Surveys Designated	By Whom Surveyed	Date of Contract	Amount of Surveys			When Surveyed
			Miles	Chs.	Lks.	
Exterior lines	L.F. Stuhle	July 11th 1882	95	69	30	Nov 5th 16th 1882
Connections	. . .	. . .		26	37	. . .

I hereby certify that the above diagram of the Exterior lines of Townships 54, 55, & 56 N., Ranges 69 & 70 W. & Townships 54 & 55 N., Ranges 71 & 72 W. of the 6th Principal Meridian, Wyoming Territory, is strictly conformable to the field notes of the survey thereof on file in this Office, which have been examined and approved.

Surveyor General's Office,
Cheyenne Wyoming, August 18th 1883 } *Edw. C. David* Sur. Genl.