8244

Click Here for Field Notes

ORIGINAL

TOWNSHIP 54 NORTH, RANGE 73 WEST, OF THE SIXTH PRINCIPAL MERIDIAN, WYOMING.

DEPENDENT RESURVEY

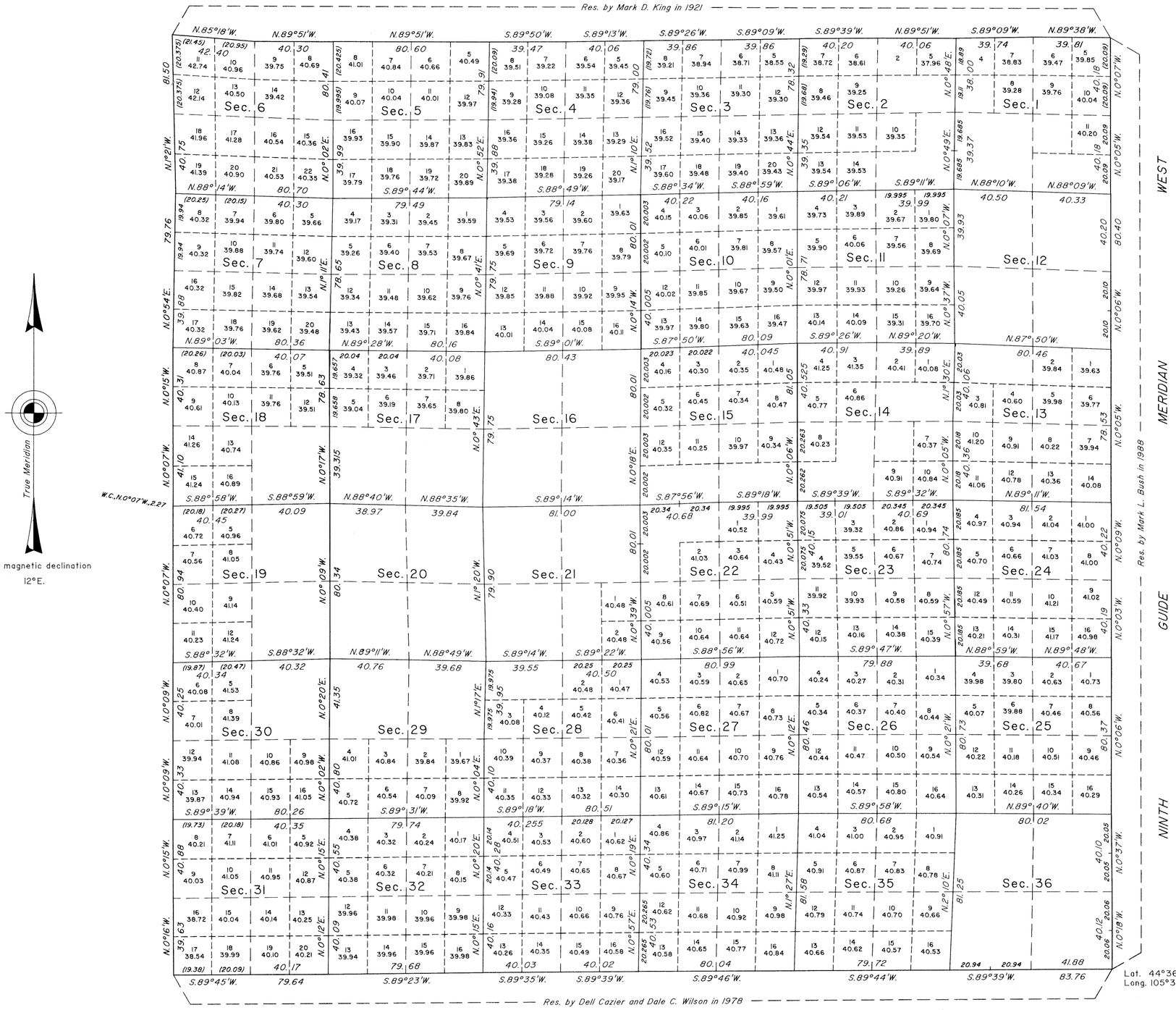

A history of surveys is contained in the field notes.

This plat represents the dependent resurvey of the west boundary and the subdivisional lines designed to restore the corners in their true original locations according to the best available evidence, T. 54 N., R. 73 W., Sixth Principal Meridian, Wyoming.

Certain modified lots and areas shown hereon pertain to Federal interest estate only. Except as indicated hereon, the lottings and areas are as shown on the plat approved September 4, 1883.

Survey executed by Joel T. Ebner, Cadastral Surveyor, beginning August 23, 1993, and completed August 4, 1994, pursuant to Special Instructions dated August 12, 1993, for Group No. 583, Wyoming.

UNITED STATES DEPARTMENT OF THE INTERIOR
BUREAU OF LAND MANAGEMENT

Cheyenne, Wyoming December 3, 1998

This plat is strictly conformable to the approved field notes, and the survey, having been correctly executed in accordance with the requirements of law and the regulations of this Bureau, is hereby accepted.

For the Director

John P. Lee

Chief Cadastral Surveyor for Wyoming

Lat. 44°36'40.97"N.
Long. 105°34'26.17"W.
NAD 27

W.H.B.

1671 A

OFFICIALLY FILED: December 3, 1998

2328

TOWNSHIP No. 54 NORTH. RANGE No. 73 WEST of the 6th Principal MERIDIAN.

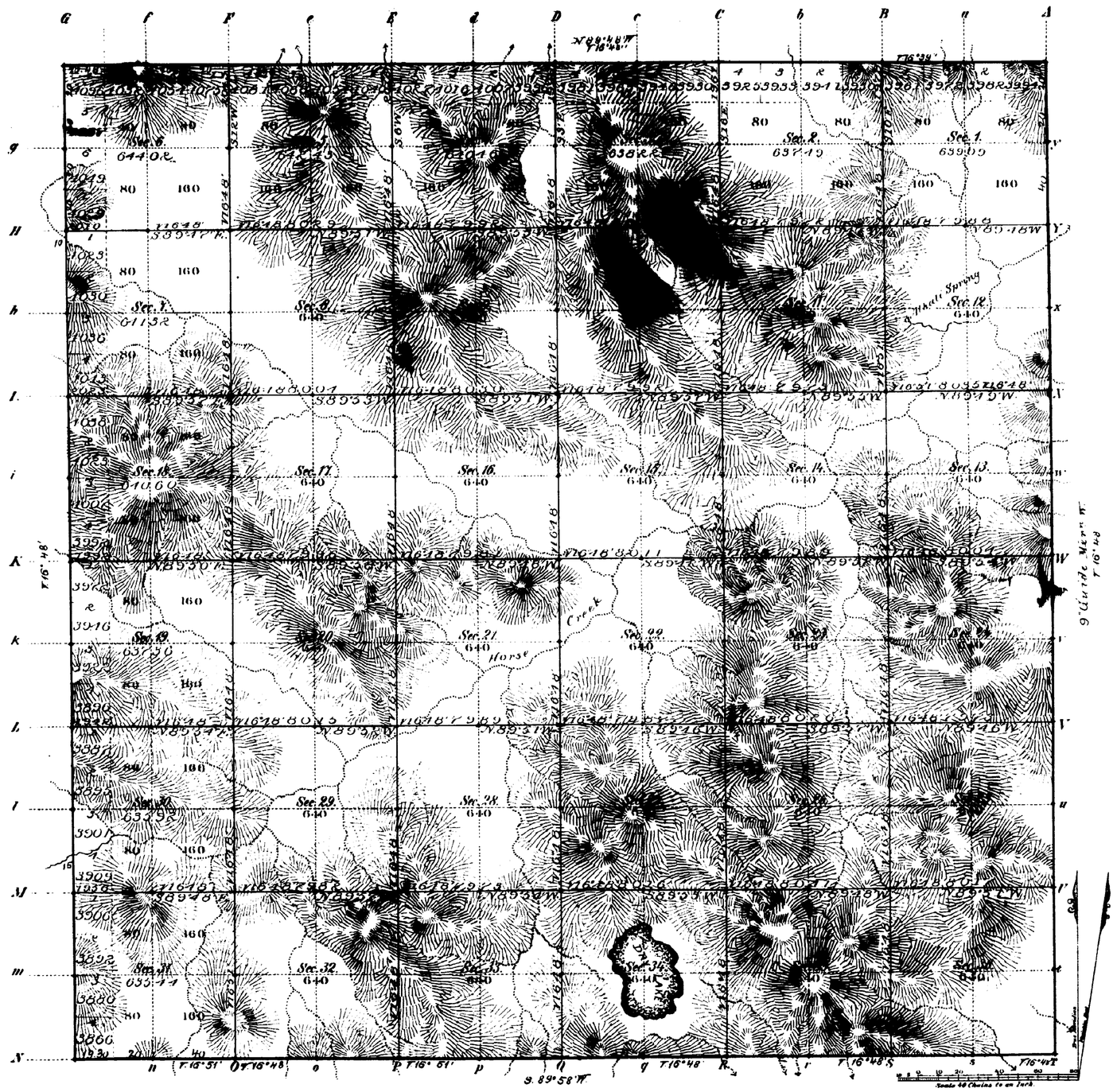

Total number of Acres 23,032.35

Surveys Designated	By Whom Surveyed	Date of Contract	Amount of Surveys Mls	Chs	Lks	When Surveyed	Magnetic Declination
S. W. N. Township lines	W. N. Grant	July 12, 1882	11	79	78	March 5, 6, 1883	16° 48' East
Subdivisions	" " "	" " "	59	79	56	April 26 to May 1 1883	16° 48' "
Connections							
9° Guide N. W.	L. F. Stahle	July 11, 1882	6	00	00	October 23, 1882	

The above Map of Township No. 54 North Range No. 73 West of the Sixth Principal Meridian Wyoming Territory is strictly conformable to the field notes of the survey thereof on file in this Office, which have been examined and approved.

Surveyor General's Office,
Cheyenne Wyoming
September 4th 1883

Edw. C. David
Sur. Gen.l

A. Gast & Co. St. Louis, Mo.

1671

54-73

(21) Indexed

2248

9TH GUIDE MERIDIAN WEST

In Tps. 54, 55 & 56 N. between Rgs. 72 & 73 W. of the 6th Prin. Mer. Wyo. Ter.

Magnetic Var. East *Scale 40 Chs. to 1 Inch*

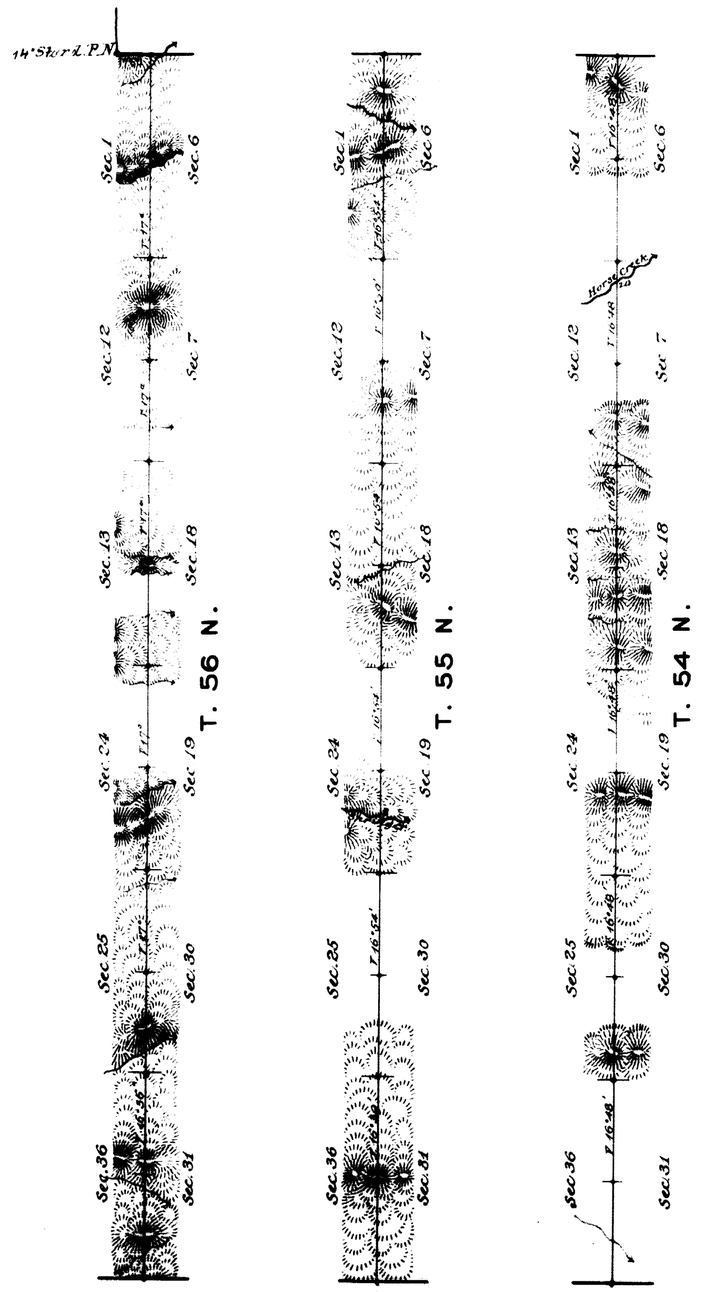

Surveys Designated	By Whom Surveyed	Date of Contract	Amount of Surveys			When Surveyed
			Mls	Chs	Lks	
9th Guide Mer. W.	L. F. Stahle	July 11. 1882	18	00	00	Oct. 23-24. 1882

The above Diagram of the 9th Guide Meridian West in Tps 54, 55 & 56 N. between Rgs. 72 & 73 West of the 6th Prin. Mer., Wyo. Ter., is strictly conformable to the Fieldnotes of the Survey thereof, on file in this Office, which have been examined and approved.

Surveyor General's Office
Cheyenne, Wyoming
August 18. 1883

Edw. C. David
Sur. Gen.

1684

(22) Indexed accession no. 2360

4.5

EXTERIOR LINES.

Scale 3 miles to 1 inch. Magnetic Variation E



Surveys Designated	By Whom Surveyed	Date of Contract	Amount of Surveys			When Surveyed
Exterior lines	M. N. Grant	July 12th 1882	107	74	11	March 5-19 1883
Connections	" " "	" " "		36	21	" " "

I hereby certify that the above diagram of the Exterior lines of Tps 55 & 56 N., R's 73 & 74 W., and Tps 53 & 54 N., R's 73, 74 & 75 W., of the 6th Principal Meridian, Wyoming Territory is strictly conformable to the field notes of the survey thereof on file in this Office, which have been examined and approved.

Surveyor General's Office,
Cheyenne Wyoming September 4th 1883 } Edw. C. David Sur.r Gen.l

1680