8128 **Click Here for Field Notes**

ORIGINAL

TOWNSHIP 55 NORTH, RANGE 72 WEST, OF THE SIXTH PRINCIPAL MERIDIAN, WYOMING.

DEPENDENT RESURVEY

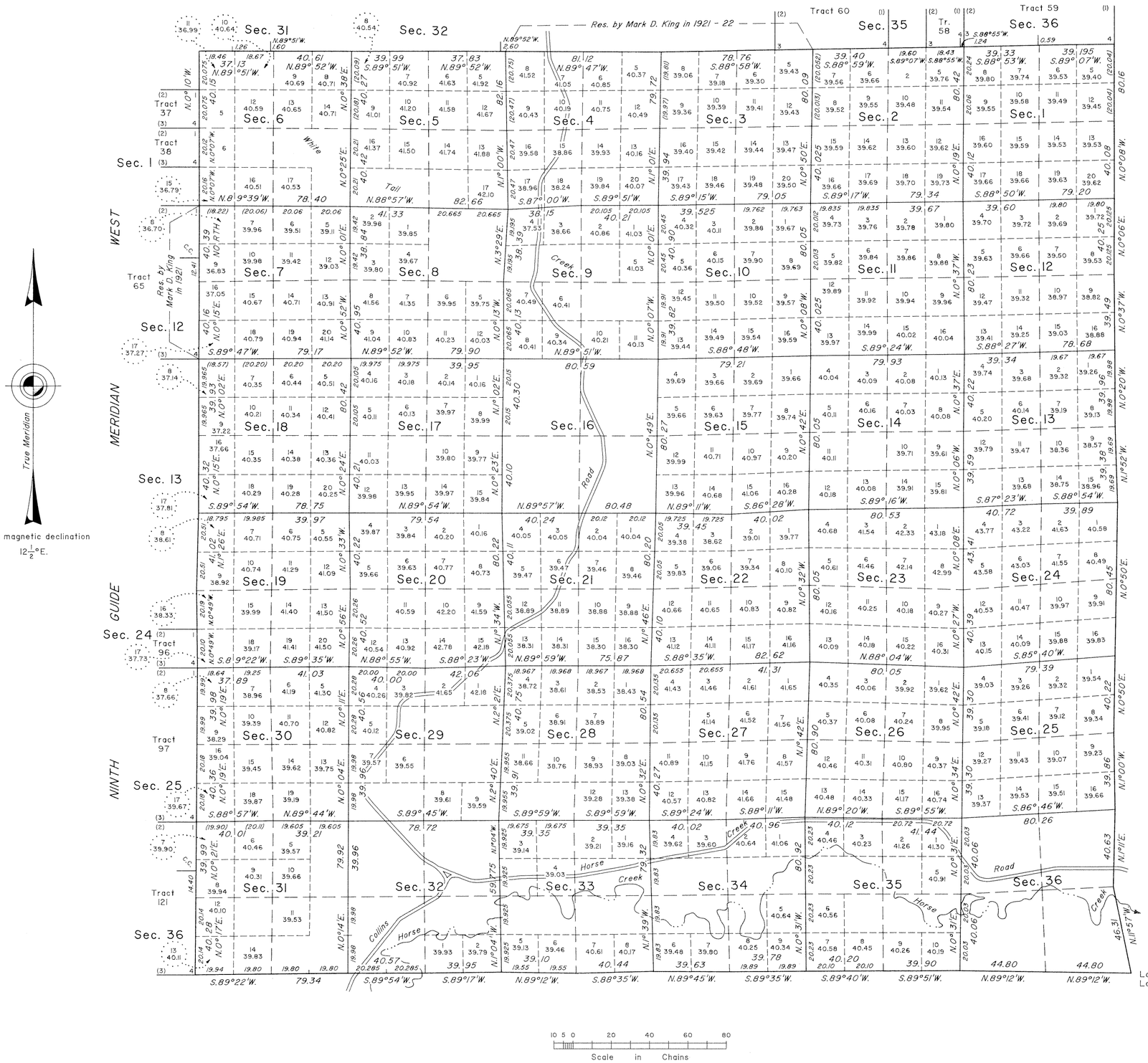

A history of surveys is contained in the field notes.

This plat represents the dependent resurvey of a portion of the Ninth Guide Meridian West, through T. 55 N., between Rs. 72 and 73 W., the south and east boundaries, a portion of the north boundary, and the subdivisional lines designed to restore the corners in their true original locations according to the best available evidence, T. 55 N., R. 72 W., Sixth Principal Meridian, Wyoming.

Certain modified lots and areas shown hereon pertain to Federal interest estate only. Except as indicated hereon, the lottings and areas are as shown on the plat approved August 18, 1883.

Survey executed by Bill D. Ming, Cadastral Surveyor, beginning August 3, 1987, and completed May 25, 1988, pursuant to Special Instructions dated March 11, 1987, for Group No. 499, Wyoming.

UNITED STATES DEPARTMENT OF THE INTERIOR
BUREAU OF LAND MANAGEMENT

Cheyenne, Wyoming December 4, 1996

This plat is strictly conformable to the approved field notes, and the survey, having been correctly executed in accordance with the requirements of law and the regulations of this Bureau, is hereby accepted.

For the Director

John P. Lee

Chief Cadastral Surveyor for Wyoming

Lat. 44°41'54.75"N.
Long. 105°27'01.25"W.
NAD 27

W.H.B.

OFFICIALLY FILED: January 22, 1997

1636 A

(22)

2250

1

TOWNSHIP No. 55 NORTH. RANGE No. 72 WEST of the 6th Principal MERIDIAN.

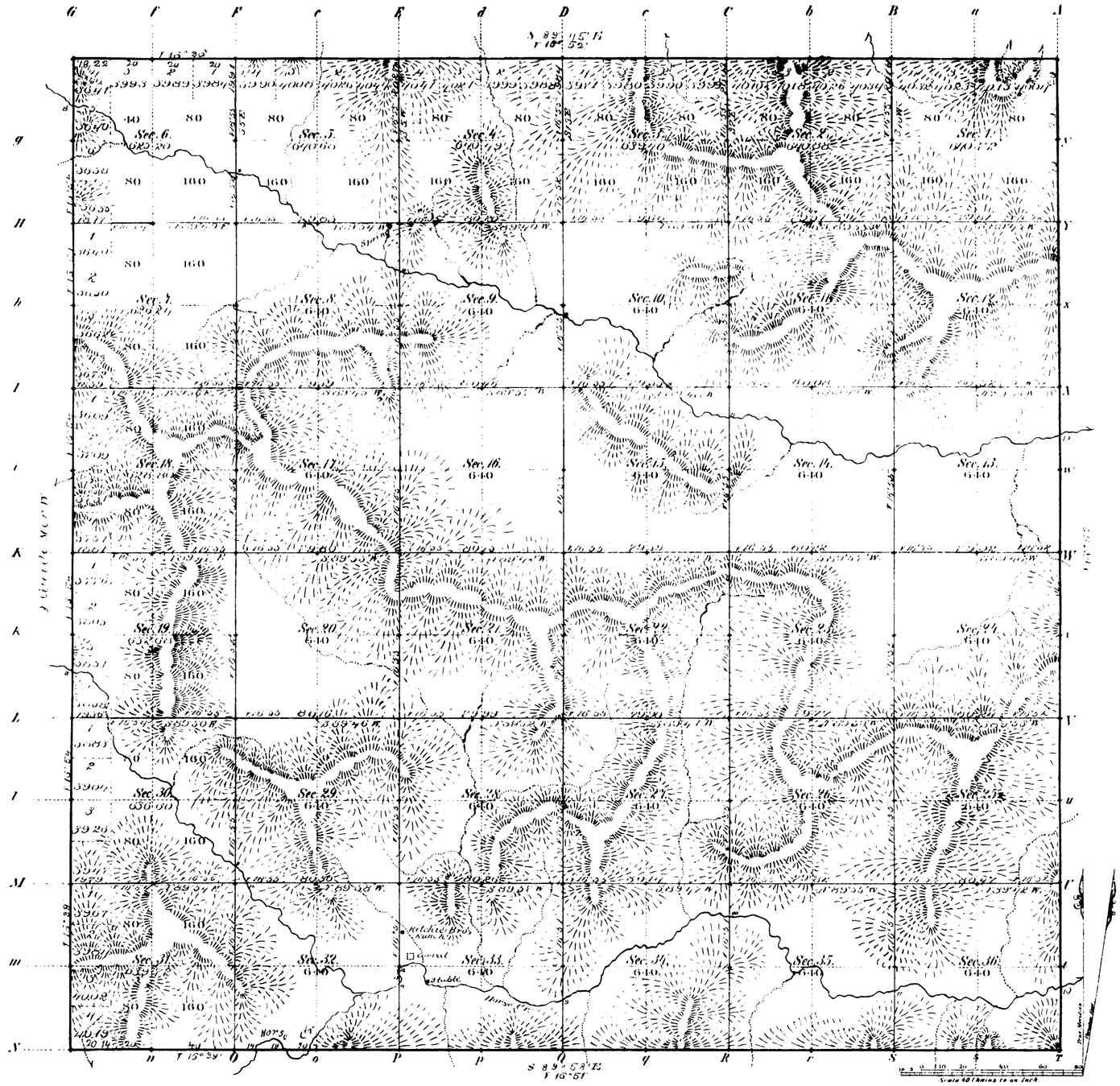

Total number of Acres 22991.71

Surveys Designated	By Whom Surveyed	Date of Contract	Amount of Surveys Mls	Chs	Lks	When Surveyed	Magnetic Declination
S.E. & N. Township lines	L. F. Stable	July 11 1882	17	78	36	Nov. 14-16, 1882	16° 52' East
Subdivisions	" " "	" " "	39	74	78	Dec. 7-9 1882	16° 55' "
Connections							
9th Guide M.W.	" " "	" " "	5	33	73	Oct. 23, 24, 1882	

The above Map of Township No. 55 North Range No. 72 West of the Sixth Principal Meridian Wyoming Territory is strictly conformable to the field notes of the survey thereof on file in this Office, which have been examined and approved

Surveyor General's Office,
Cheyenne Wyoming
August 18th 1883

Edw. C. David
Sur. Genl.

A. Gast & Co. St. Louis Mo.

1636

~~54-72~~
55-72

(21) Indexed

Accession no. 2247

EXTERIOR LINES.

Scale 3 miles to 1 inch Magnetic Variation E

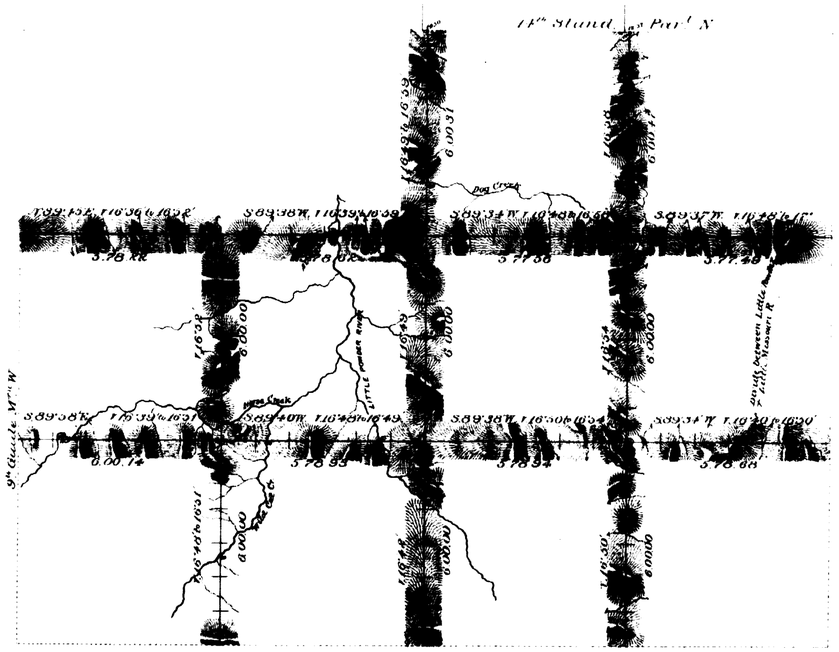

T.56N.

T.55N.

T.54N.

R.72W. R.71W. R.70W. R.69W.

Surveys Designated	By Whom Surveyed	Date of Contract	Amount of Surveys			When Surveyed
			Ac.	Ds.	Rs.	
Exterior lines	L.F. Stahle	July 11th 1882	95	69	36	Nov 3rd 16th 1882
Connections	. . .	. . .		26	87	. . .

I hereby certify that the above diagram of the Exterior lines of Townships 54, 55 & 56 N., Ranges 69 & 70 W. & Townships 54 & 55 N., Ranges 71 & 72 W. of the 6th Principal Meridian, Wyoming Territory is strictly conformable to the field notes of the survey thereof on file in this Office, which have been examined and approved.

Surveyor General's Office,
Cheyenne Wyoming, August 18th 1883 } Edw. C. David Sur. Genl.

(21) Indexed

2248

9th GUIDE MERIDIAN WEST

In Tps. 54, 55 & 56 N. between Rgs. 72 & 73 W. of the 6th Prin. Mer. Wyo. Ter.

Magnetic Var. East *Scale 40 Chs. to 1 Inch*

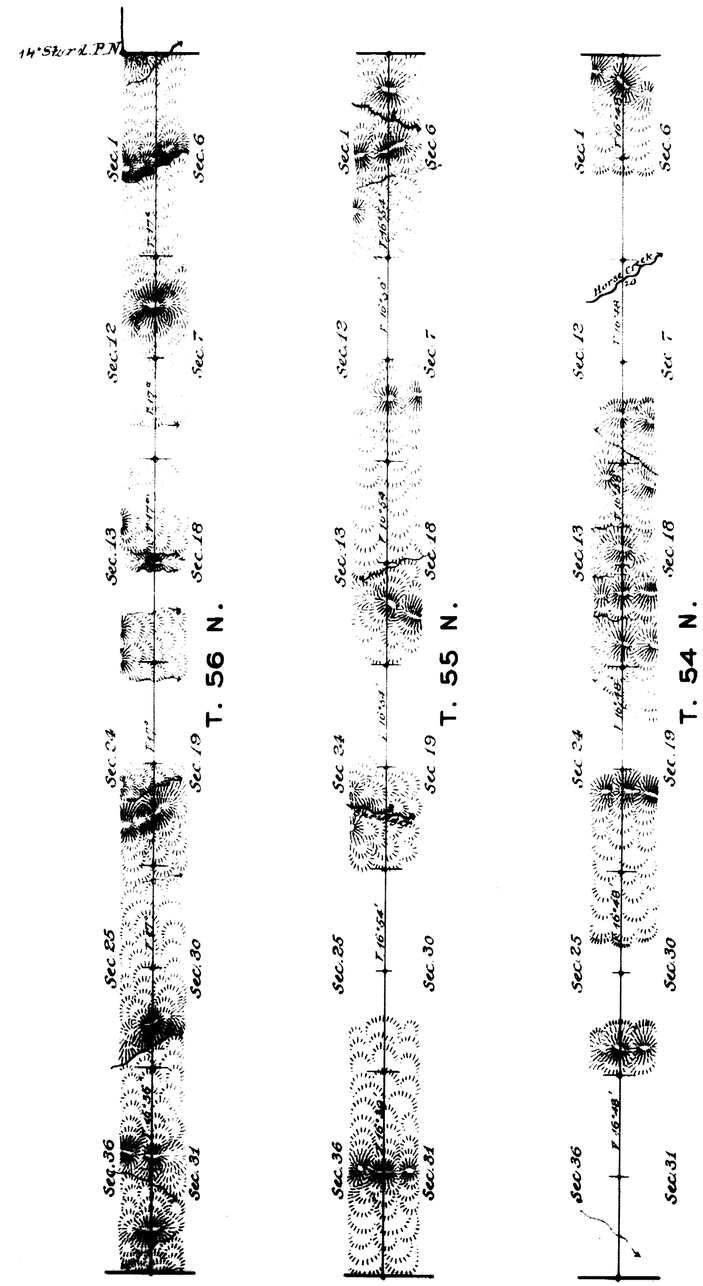

Surveys Designated	By Whom Surveyed	Date of Contract	Amount of Surveys			When Surveyed
			Mls	Chs	Lks	
9th Guide Mer. W.	L. F. Stahle	July 11. 1882	18	00	00	Oct. 23-24. 1882

The above Diagram of the 9th Guide Meridian West in Tps 54, 55 & 56 N. between Rgs. 72 & 73 West of the 6th Prin. Mer., Wyo. Ter., is strictly conformable to the Fieldnotes of the Survey thereof, on file in this Office, which have been examined and approved.

Surveyor General's Office
Cheyenne, Wyoming
August 18. 1883

Edw. C. David
Sur. Gen.

1684