Accession No 2330 (4-675a) **ORIGINAL**

Accepted February 20, 1924.

Resurvey Township Nº55 North Range Nº73 West of the Sixth Principal Meridian, Wyoming

In Seven Sheets

Sheet Nº1

"All tract segregations shown hereon and all other claims shown to conform to the lines of the resurvey whether by the original or new legal subdivisions represent the position and form of said tracts under the original description as referred to the original survey located as such on the ground according to the best available evidence of their true position"

Indications of coal in the eastern part of the township

Areas in Acres	
Public Land	
Indian Reservation	
Indian Allotments	
Mineral Claims	
Water Surface	
Total Area	

TRUE MERIDIAN

0 10 20 40 80

Scale 40 Chains to an inch

Mean Magnetic Declination
Latitude 44°42' N.
Longitude 105°34' W.

Surveys Designated	By Whom Surveyed	Group No.	Group Date	Mls.	chs.	lks.	When Surveyed Begun	Completed
Resurvey Subdivisions	Mark D. King	57	July 25, 1921	59	35	34	Oct. 13, 1921	Nov. 7, 1921
Connections	" " "	"	" " "	7	21	81	" "	" "
Segregated Tracts	" " "	"	" " "	142	07	85	" "	" "
Resurvey North Bdy	" " "	"	" " "	6	04	71	Oct. 12, 1921	Oct. 15, 1921
Resurvey South Bdy	" " "	"	" " "	6	02	36	Oct. 10, 1921	Oct. 14, 1921
Resurvey Ninth Guide Mer W.	" " "	"	" " "	6	03	15	Oct. 11, 1921	Oct. 15, 1921
Resurvey West Bdy	Kelley and King	27	May 21, 1917 June 9, 1921	5	60	86	July 7, 1917	July 8, 1921

This map of Resurvey Township Nº55 North, Range Nº73 West of the Sixth Principal Meridian, Wyoming, in seven sheets Nºs 1 to 7 inclusive, is strictly conformable to the field notes of the resurvey thereof on file in this office which have been examined and approved.

U.S. Surveyor General's Office
Cheyenne, Wyoming, October 9, 1923

Clyde W. Atherly
Surveyor General

ALR AMT

1672-A Trans. & Newcastle April 8, 1924

55-73

2331

ORIGINAL

Accepted February 20, 1924

Sheet No 2

Resurvey Township No 55 North, Range No 73 West of the Sixth Principal Meridian, Wyoming

In Seven Sheets
Scale: 20 Chains to 1 Inch

Sec's 1, 2, 3, 10, 11, 12, 13, 14, 15

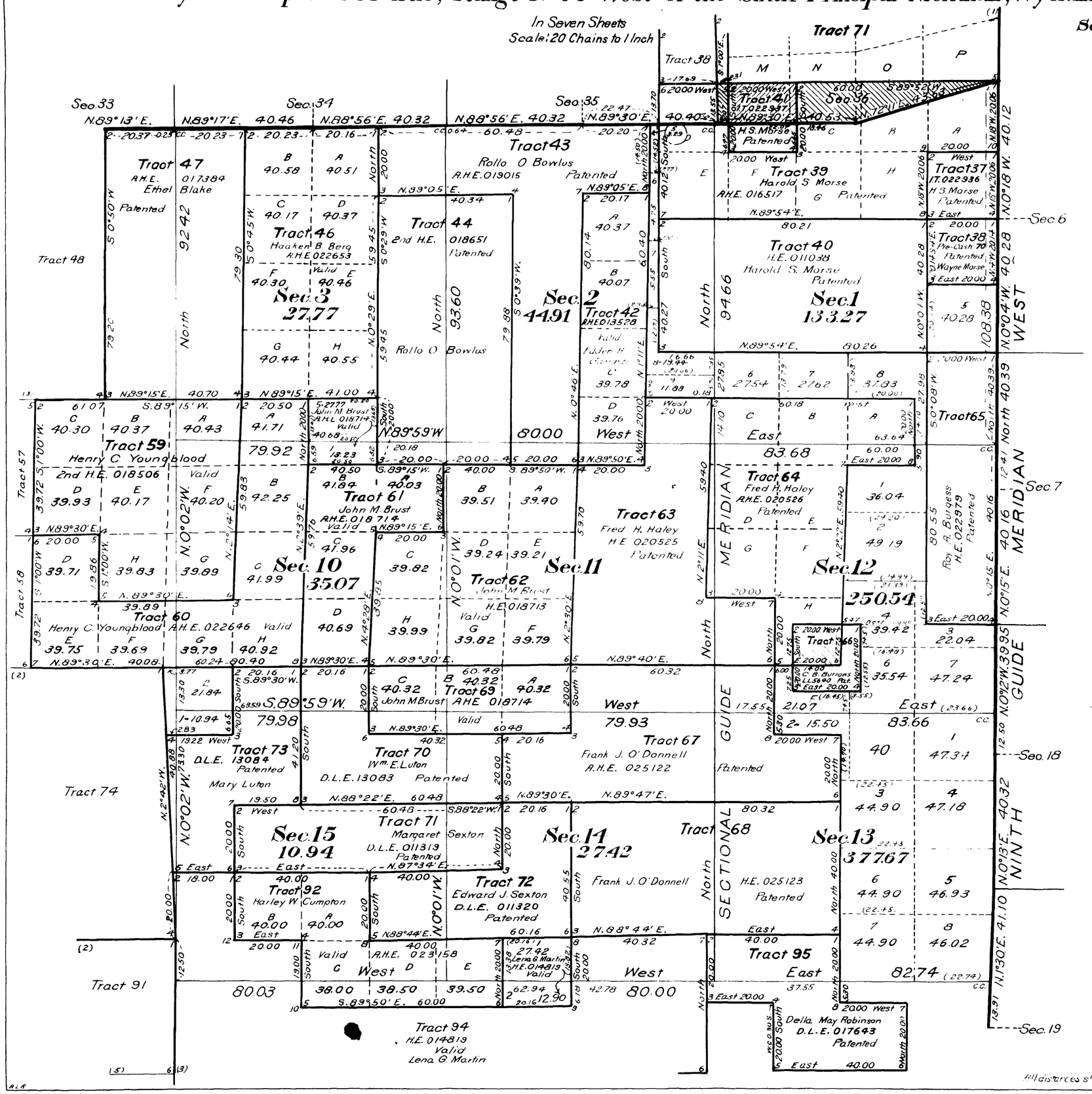

U.S. Surveyor General's Office
Cheyenne, Wyoming
Approved, October 9, 1923

Clyde W. Atherly
Surveyor General

All distances shown in parenthesis are obtained by computation

1672B Plans to New Castle
Apr. 4, 1924

55-73

ORIGINAL
Accepted February 20, 1924.
Sheet N° 3

Resurvey Township N° 55 North, Range N° 73 West of the Sixth Principal Meridian, Wyoming

In Seven Sheets
Scale: 20 Chains to 1 Inch

Sec's 4,5,6,7,8,9,16,17,18

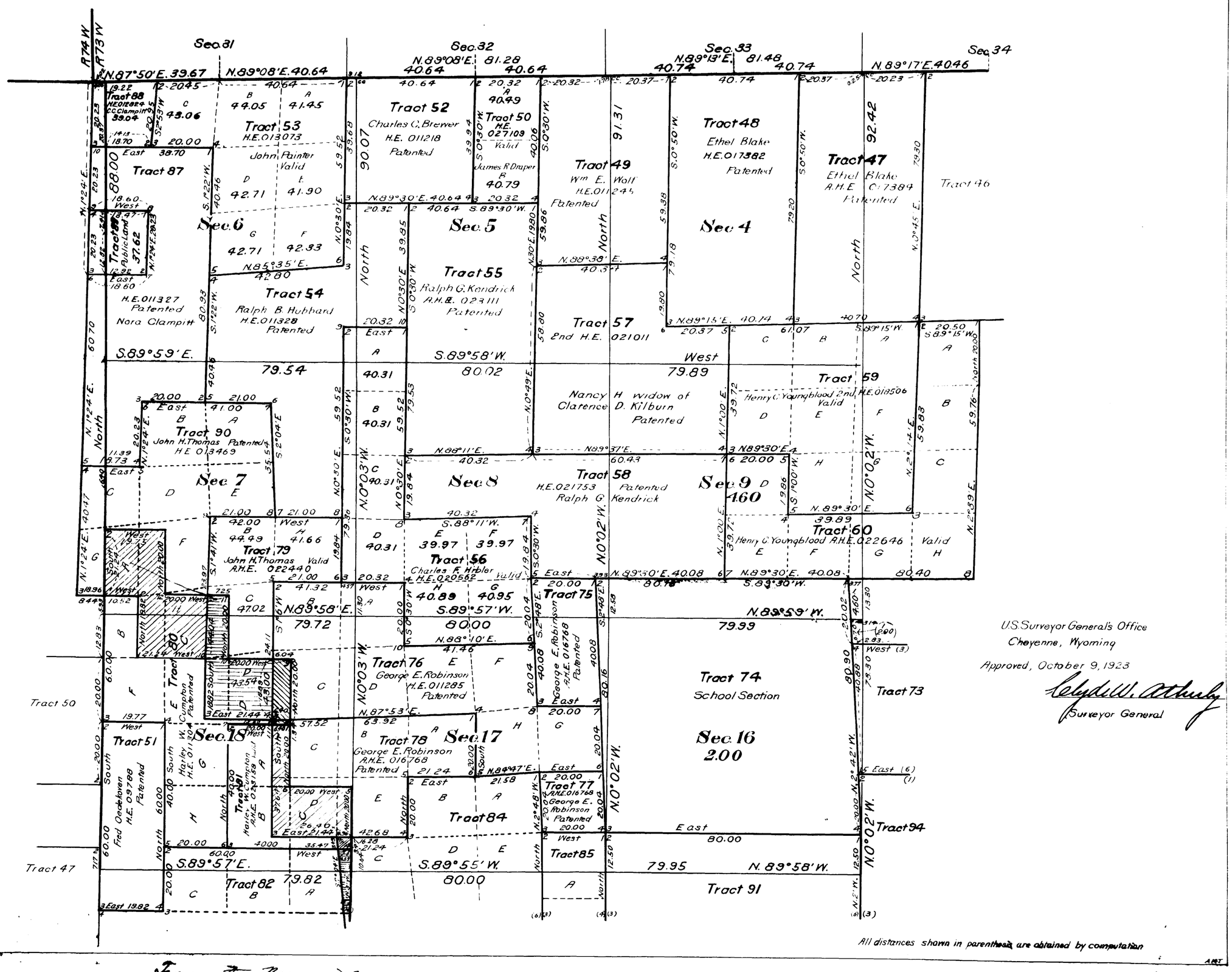

U.S. Surveyor General's Office
Cheyenne, Wyoming
Approved, October 9, 1923
Surveyor General

All distances shown in parenthesis are obtained by computation

1672-C

Trans. to Newcastle
Apr. 7, 1924

55-73

2333

ORIGINAL

Accepted February 20, 1924.

Sheet No 4

Resurvey Township N°55 North, Range N°73 West of the Sixth Principal Meridian, Wyoming

In Seven Sheets

Scale: 20 Chains to 1 Inch

Sec's 19, 20, 21, 28, 29, 30, 31, 32, 33

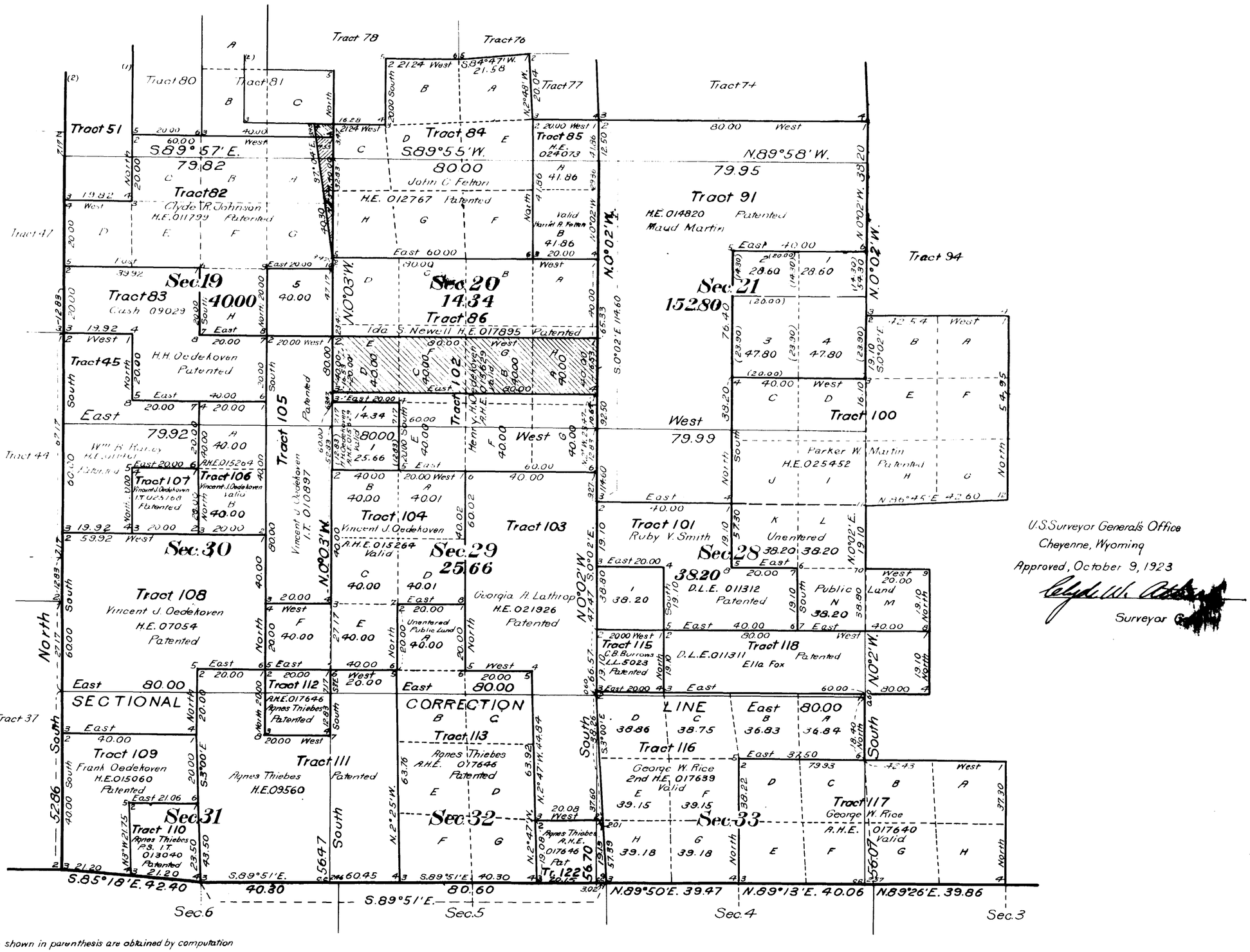

All distances shown in parenthesis are obtained by computation

U.S. Surveyor General's Office
Cheyenne, Wyoming
Approved, October 9, 1923

Surveyor G

ALR

AMT

Trans. to Newcastle
1672-D Apr. 7, 1924

55 - 73

ORIGINAL

2334

Accepted February 20, 1924.

Sheet No 5

Resurvey Township No 55 North, Range No 73 West of the Sixth Principal Meridian, Wyoming

In Seven Sheets
Scale: 20 Chains to 1 Inch

Sec's 22, 23, 24, 25, 26, 27, 34, 35, 36

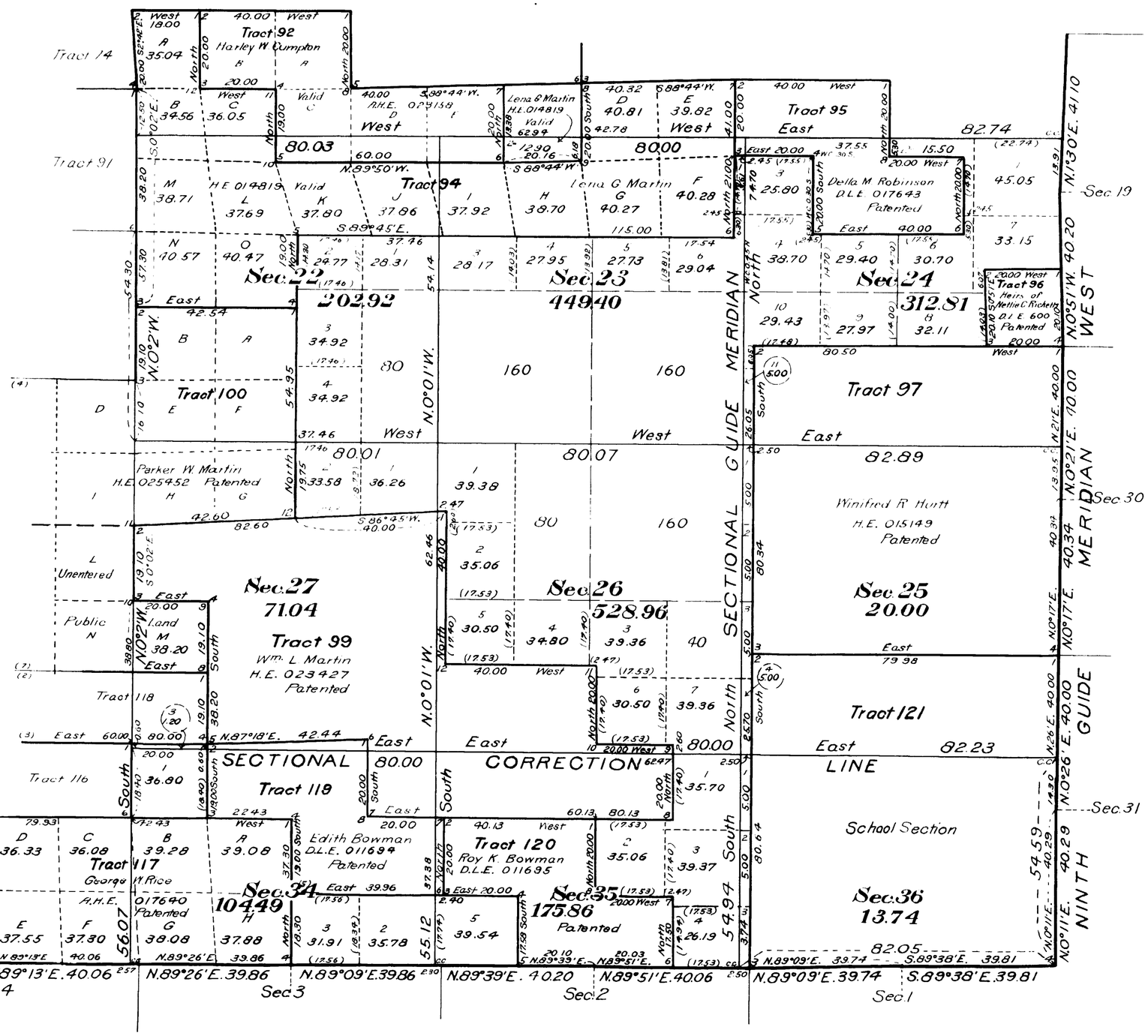

U.S. Surveyor General's Office.
Cheyenne, Wyoming.
Approved, October 9, 1923

Clyde W. Asbury
Surveyor General

All distances shown in parenthesis are obtained by computation

ALR

AMT

1672-E

Deed to Mercaste
Apr 7, 1924

55-73

1672-F Range 73 W Twp 55 N

ORIGINAL

Accepted February 20, 1924.

Sheet No 6

Resurvey Township No 55 North, Range No 73 West of the Sixth Principal Meridian, Wyoming.

In Seven Sheets
Group No 57

INDEX TO SEGREGATED TRACTS

Resurvey Tract No	Original Survey Sec	Subdivisions	Entry Kind	Entry Number	Status in Land Office	Entryman
37	1	SE¼NE¼	1T	022936	Patented	Harold S. Morse
38	1	NE¼SE¼	Pre-Emp.	70	Patented	Wayne Morse
39	1	Lots 1,2,3,S½NW¼,SW¼NE¼				
	2	Lot 1,SE¼NE¼	A.H.E.	016517	Patented	Harold S. Morse
40	1	W½SE¼, SW¼				
	2	E½SE¼	H.E.	011038	Patented	Harold S Morse
41	1	Lot 4	1T	022997	Patented	Harold S Morse
42	2	SW¼NE¼,W½SE¼				
	11	NW¼NE¼	A.H.E.	013528	Valid	Eddon H Gammon
43	2	Lots 2,3,4,S½NW¼,E½SW¼				
	3	Lot 1				
	11	NE¼NW¼	A.H.E.	019015	Patented	Kollo O Bowles
44	2	SW¼NW¼, W½SW¼				
	3	SE¼NE¼, E½SE¼				
	10	NE¼NE¼				
	11	NW¼NW¼	2nd H.E.	018651	Patented	Kollo O Bowles
45	30	Lots 1,2,3, SE¼NW¼	H.E.	011461	Patented	Wm. B. Raney
46	3	Lots 2,3,S½NE¼,W½SE¼,SE¼NW¼,E½SW¼	A.H.E.	022653	Valid	Haaken B. Berg
47	3	Lot 4,SW¼NW¼,W½SW¼				
	4	Lot 1,SE¼NE¼,E½SE¼	A.H.E.	017384	Patented	Ethel Blake
48	4	Lots 2,3,SW¼NE¼,W½SE¼,SE¼NW¼,E½SW¼	H.E.	017382	Patented	Ethel Blake
49	4	Lot 4,SW¼NW¼,NW¼SW¼				
	5	Lot 1,SE¼NE¼,NE¼SE¼	H.E.	011245	Patented	Wm. E. Bell
50	5	Lot 2, S½NE¼	H.E.	027109	Valid	James R. Draper
51	18	Lot 4				
	19	Lots 1 and 2	H.E.	09788	Patented	Fred Oedekoven
52	5	Lots 3,4, S½NW¼	H.E.	011218	Patented	Charles C. Brewer
53	6	Lots 1,2,3,S½NE¼,N½SE¼	H.E.	013073	Valid	John Painter
54	5	W½SW¼				
	6	S½SE¼				
	7	N½NE¼,SE¼NE¼,NE¼SE¼	H.E.	011328	Patented	Ralph B. Hubbard
55	5	W½SE¼,E½SW¼				
	8	W½NE¼,E½NW¼	A.H.E.	021411	Patented	Ralph G. Kunkle
56	8	N½NW¼,W½NE¼,SE¼SW¼, SW¼SE¼				
	17	NE¼NW¼, NW¼NE¼	H.L.	020562	Valid	Charles F. Hibler
57	4	SW¼SW¼				
	5	SE¼SE¼				
	8	E½NE¼				
	9	NW¼	2nd H.E.	021011	Patented	James H. Watson et al, Clarence D. Kilburn
58	8	NE¼SW¼, NW¼SE¼, E½SE¼				
	9	SW¼	H.E.	021753	Patented	Ralph G. Kunkle
59	9	NE¼NE¼,S½				
	10	W½NW¼, NW¼SW¼	2nd H.L.	018506	Valid	Henry C. Youngblood
60	9	S½SE¼,NW¼SE¼				
	10	E½NW¼, E½SW¼,SW¼SW¼	A.H.E.	022646	Valid	Henry C. Youngblood
61	10	S½NE¼, W½SE¼	A.H.E.	018714	Valid	John M. Brust
62	10	E½SE¼				
	11	SW¼,S½NW¼	H.E.	018713	Valid	John M. Brust
63	11	NE¼NE¼,S½NE¼,SE¼				
	12	SW¼SW¼	H.E.	020525	Patented	Fred H Haley
64	12	NW¼NE¼,NW¼,N½SW¼,SE¼SW¼	A.H.E.	020526	Patented	Fred H Haley
65	12	E½NE¼, E½SE¼	H.E.	022979	Patented	Roy Alfred Burgess
66	13	NE¼NW¼	L.L.	5640	Patented	C.B. Burrows
67	13	W½NW¼,SE¼NW¼				
	14	SE¼NW¼, NE¼	A.H.E.	025122	Patented	Frank J. O'Donnell
68	13	SW¼				
	14	SE¼	H.E.	025123	Patented	Frank J. O'Donnell
69	14	N½NW¼				
	15	NE¼NE¼	A.H.E.	018714	Valid	John M. Brust
70	14	SW¼NW¼				
	15	S½NE¼,NW¼NE¼	D.L.E.	13083	Patented	Wm E Luton
71	14	NW¼SW¼				
	15	N½SE¼, NE¼SW¼	D.L.E.	011319	Patented	Margaret Sexton
72	14	E½SW¼,SW¼SW¼				
	15	SE¼SE¼	D.L.E.	011320	Patented	Edward J. Sexton
73	15	E½NW¼, SW¼NW¼,NW¼SW¼	D.L.E. School Section	13084	Patented Grant	Mary Luton Wyoming
74	16	All				
75	17	E½NE¼	A.H.E.	016768	Patented	George E. Robinson
76	17	N½SE¼,SW¼NE¼,SE¼NW¼,W½NW¼				
	18	E½NE¼	H.E.	011285	Patented	George E. Robinson
77	17	SE¼SE¼	A.H.E.	016768	Patented	George E. Robinson

Resurvey Tract No	Original Survey Sec	Subdivisions	Entry Kind	Entry Number	Status in Land Office	Entryman
78	17	NE¼SW¼,W½SW¼				
	18	E½SE¼	A.H.E.	016768	Patented	George E Robinson
79	7	S½SE¼				
	18	W½NE¼	A.H.E.	022440	Valid	John H Thomas
80	18	Lots 1,2,3 SE¼NW¼,E½SW¼,NW¼SE¼				
	19	NE¼NW¼	H.E.	011304	Patented	Harley W Compton
81	18	SW¼SE¼				
	19	N½NE¼	A.H.E.	023158	Valid	Harley W Compton
82	19	Lot 3,SE¼NW¼,NE¼SW¼,SW¼SE¼				
	19	S½NE¼,N½SE¼	H.E.	011799	Patented	Clyde R Johnson
83	19	Lot 4, SE¼SW¼				
	30	NE¼NW¼,NW¼NE¼	Cash	09029	Patented	H.H. Oedekoven
84	17	SE¼SW¼,SW¼SE¼				
	20	NW¼, W½NE¼	H.E.	012767	Patented	John C Felton
85	20	E½NE¼	H.E.	024073	Valid	Harriet A Felton
86	20	S½	H.E.	017895	Patented	Ida S Newell
87	6	Lots 5,7, SE¼NW¼, E½SW¼				
	7	Lots 1,2, NE¼NW¼	H.E.	011327	Patented	Nora Clampitt
88	6	Lot 4	H.E.	012829	Valid	Christopher C Clampitt
89	6	Lot 6	Unentered Public Land			
90	7	Lots 3,4,E½SW¼,SE¼NW¼,SW¼NE¼,NW¼SE¼				
	18	NE¼NW¼	H.E.	013469	Patented	John H Thomas
91	21	NE¼,NW¼,SW¼				
	28	NW¼	H.E.	014820	Patented	Maud Martin
92	15	SE¼SW¼,SW¼SE¼				
	22	N½NE¼				
	23	NW¼NW¼	A.H.E.	023158	Valid	Harley W Compton
94	15	SW¼SW¼				
	22	NW¼,N½SW¼,S½NE¼				
	23	S½NW¼,NE¼	H.E.	014819	Valid	Lena G. Martin
95	24	N½NW¼,SE¼NW¼, SW¼NE¼	D.L.E.	017643	Patented	Della May Robinson
96	24	SE¼SE¼	D.L.E.	600	Patented	Heirs of Nettie C Ricketts
97	25	All	H.E.	015149	Patented	Winifred R Hurtt
99	27	SE¼, E½SW¼, NW¼,SW¼				
	34	E½NE¼,NW¼NE¼,NE¼NW¼				
	35	NW¼,SW¼NE¼	H.E.	023427	Patented	Wm I. Martin
100-A-B	22	SE¼SW¼,SW¼SW¼				
100-E-F-G-H	27	NW¼NW¼,NE¼NW¼,SE¼NW¼,SW¼NW¼				
100-C-D-I-J	28	NW¼NE¼,NE¼NE¼,SE¼NE¼,SW¼NE¼	H.E.	023452	Patented	Parker W. Martin
100-M	27	SW¼SW¼	Unentered Public Land			
100-K-L-N	28	NW¼SE¼,NE¼SE¼,SE¼SE¼				
101	28	N½SW¼,SE¼SW¼,SW¼SE¼	P.S.I.T.	013512	Patented	Agnes Thiebes
102	29	NE¼,N½NW¼,SE¼NW¼	A.H.E.	015629	Valid	Henry H Oedekoven
103	29	SE¼				
	32	N½NE¼,SE¼NE¼,NE¼SE¼	H.E.	021926	Patented	Georgia A. Lathrop
104	29	SW¼				
	31	NE¼NE¼				
	32	NW¼NW¼	A.H.E.	015264	Valid	Vincent J Oedekoven
105	30	E½NE¼,E½SE¼	I.T.	010697	Patented	Vincent J. Oedekoven
106	30	SW¼NE¼,NW¼SE¼	A.H.E.	015264	Valid	Vincent J. Oedekoven
107	30	NE¼SW¼	I.T.	025168	Patented	Vincent J. Oedekoven
108	30	Lot 4, SE¼SW¼,SW¼SE¼				
	31	Lots 1,2, E½NW¼,NW¼NE¼	H.E.	07054	Patented	Vincent J. Oedekoven
109	31	Lots 3,4,NE¼SW¼	H.L.	015060	Patented	Frank Oedekoven
110	31	SE¼SW¼	P.S.I.T.	013040	Patented	Agnes Thiebes
111	31	SW¼NE¼,SE¼				
	32	W½SW¼,SW¼NW¼	H.L.	09560	Patented	Agnes Thiebes
112	31	SE¼NE¼	A.H.E.	017646	Patented	Agnes Thiebes
113-A	32	NE¼NW¼			Unentered	Public Land
113-B-C	32	SE¼NW¼,SW¼NE¼				
113-D-E	32	NW¼SE¼,NE¼SW¼				
113-F-G	32	SE¼SW¼,SW¼SE¼	A.H.E.	017646	Patented	Agnes Thiebes
115	33	NW¼NW¼	L.L.	5023	Patented	C.B. Burrows
116	33	SW¼,S½NW¼,S½NE¼	2nd H.E.	017639	Valid	George W. Rice
117	33	SE¼				
	34	SW¼	A.H.E.	017640	Valid	George W. Rice
118	33	NE¼NW¼,N½NE¼				
	34	NW¼NW¼	D.L.E.	011311	Patented	Ella Fox
119	34	SE¼NW¼,SW¼NE¼,N½SE¼	D.L.E.	011694	Patented	Edith Bowman
120	35	N½SW¼,SE¼SW¼,SW¼SE¼	D.L.E.	011695	Patented	Roy K. Bowman
121	36	All	School Section		Grant	Wyoming
122	32	SE¼SE¼	A.H.E.	017646	Patented	Agnes Thiebes

Tract 100-K corresponds to NW¼SE¼ Sec. 28
Tract 100-L " " " " NE¼SE¼ "
Tract 100-N " " " " SE¼SE¼ "

Claims conforming to the Lines of the Resurvey with changed description

Description by Resurvey T.	R.	Sec.	Subdivisions	Description by Original Survey T.	R.	Sec.	Subdivisions	Entry Kind	Entry Number	Status in Land Office	Entryman
55	73	3	Lot 5	55	73						
"	"	10	Lot 1	"	"	10	NW¼NE¼	A.H.E.	018714	Valid	John M. Brust
"	"	14	Lot 1	"	"						
"	"	23	Lot 2	"	"	23	NE¼NW¼	A.H.E.	014819	Valid	Lena G. Martin
"	"	20	Lot 1	"	"						
"	"	29	Lot 1	"	"	29	SW¼NW¼	A.H.E.	015629	Valid	Henry H. Oedekoven

U.S. Surveyor General's Office
Cheyenne, Wyoming
Approved, October 9, 1923

Clyde W. Althouse
Surveyor General

55 - 73

ALR

AMT

16726 Survey & Plat Oct 7, 1924

ORIGINAL

Accepted February 20, 1924.

Sheet No 7

2336

Resurvey Township No 55 North, Range No 73 West of the Sixth Principal Meridian, Wyoming.

In Seven Sheets

TABLE OF CONFLICTS

Area of Tract 39-A	40.01	Acres
Area of conflict of Tract 39-A with Tract 71-P	6.37	"
Area of Tract 39-A, exclusive of conflict with Tract 71-P	33.64	"
Area of Tract 39-B	40.02	"
Area of conflict of Tract 39-B with Tract 71-O	18.61	"
Area of conflict of Tract 39-B with Tract 71-P	0.50	"
Area of Tract 39-B, exclusive of conflicts with Tracts 71-O and 71-P	20.91	"
Area of Tract 39-C	40.03	"
Area of conflict of Tract 39-C with Tract 71-N	24.53	"
Area of conflict of Tract 39-C with Tract 71-O	2.00	"
Area of Tract 39-C, exclusive of conflicts with Tracts 71-N and 71-O	13.50	"
Area of Tract 39-D	40.13	"
Area of conflict of Tract 39-D with Tract 71-M	2.97	"
Area of Tract 39-D, exclusive of conflict with Tract 71-M	37.16	"
Area of Tract 41	40.04	"
Area of conflict of Tract 41 with Tract 71-M	24.38	"
Area of conflict of Tract 41 with Tract 71-N	2.50	"
Area of Tract 41, exclusive of conflicts with Tracts 71-M and 71-N	13.16	"
Area of conflict of Tract 64-H with Tract 66	18.19	"
Area of Tract 64-H, exclusive of conflict with Tract 66	21.81	"
Area of Tract 66, exclusive of conflict with Tract 64-H	21.81	"
Area of conflict of Tract 76-C with Tract 80-D	11.68	"
Area of Tract 76-C, exclusive of conflict with Tract 80-D	28.32	"
Area of conflict of Tract 78-C with Tract 80-D	0.78	"
Area of conflict of Tract 78-C with Tract 81-A	11.30	"
Area of Tract 78-C, exclusive of conflicts with Tracts 80-D and 81-A	27.92	"
Area of conflict of Tract 78-D with Tract 81-A	1.50	"
Area of conflict of Tract 78-D with Tract 81-B	10.58	"
Area of conflict of Tract 78-D with Tract 81-C	24.81	"
Area of Tract 78-D, exclusive of conflicts with Tracts 81-A, 81-B and 81-C	3.11	"
Area of conflict of Tract 78-E with Tract 81-C	8.26	"
Area of Tract 78-E, exclusive of conflict with Tract 81-C	31.74	"
Area of Tract 79-C	47.02	"
Area of conflict of Tract 79-C with Tract 80-C	14.78	"
Area of Tract 79-C, exclusive of conflict with Tract 80-C	32.24	"
Area of Tract 79-D	43.54	"
Area of conflict of Tract 79-D with Tract 80-C	0.34	"
Area of conflict of Tract 79-D with Tract 80-D	26.02	"
Area of conflict of Tract 79-D with Tract 80-E	14.78	"
Area of Tract 79-D, exclusive of conflicts with Tracts 80-C, 80-D and 80-E	2.40	"
Area of Tract 80-A	38.04	"
Area of conflict of Tract 80-A with Tract 90-F	17.99	"
Area of conflict of Tract 80-A with Tract 90-G	21.46	"
Area of Tract 80-A, exclusive of conflicts with Tracts 90-F and 90-G	00.00	"
Area of Tract 80-B	38.28	"
Area of conflict of Tract 80-B with Tract 90-F	0.57	"
Area of conflict of Tract 80-B with Tract 90-G	1.31	"
Area of conflict of Tract 80-B with Tract 90-H	17.71	"
Area of Tract 80-B, exclusive of conflicts with Tracts 90-F, 90-G and 90-H	18.69	"
Area of conflict of Tract 80-C with Tract 90-H	24.88	"
Area of Tract 80-C, exclusive of conflicts with Tracts 79-C, 79-D and 90-H	00.00	"
Area of Tract 80-D, exclusive of conflicts with Tracts 76-C, 78-C and 79-D	1.52	"
Area of Tract 80-E exclusive of conflict with Tract 79-D	25.22	"
Area of Tract 81-A, exclusive of conflicts with Tracts 78-C and 78-D	27.20	"
Area of Tract 81-B, exclusive of conflict with Tract 78-D	29.42	"
Area of conflict of Tract 81-C with Tract 84-C	1.65	"
Area of Tract 81-C, exclusive of conflicts with Tracts 78-D, 78-E and 84-C	5.28	"
Area of conflict of Tract 82-A with Tract 84-C	5.79	"
Area of conflict of Tract 82-A with Tract 84-H	0.79	"
Area of Tract 82-A, exclusive of conflicts with Tracts 84-C and 84-H	33.42	"
Area of conflict of Tract 82-G with Tract 84-H	1.69	"
Area of Tract 82-G, exclusive of conflict with Tract 84-H	38.31	"
Area of Tract 84-C, exclusive of conflicts with Tracts 81-C and 82-A	32.56	"
Area of Tract 84-H, exclusive of conflicts with Tracts 82-A and 82-G	37.52	"
Area of conflict of Tract 86-E with Tract 102-D	33.06	"
Area of Tract 86-E, exclusive of conflict with Tract 102-D	6.94	"
Area of conflict of Tract 86-F with Tract 102-C	33.06	"
Area of Tract 86-F, exclusive of conflict with Tract 102-C	6.94	"
Area of conflict of Tract 86-G with Tract 102-B	33.06	"
Area of Tract 86-G, exclusive of conflict with Tract 102-B	6.94	"
Area of conflict of Tract 86-H with Tract 102-A	33.06	"
Area of Tract 86-H, exclusive of conflict with Tract 102-A	6.94	"
Area of Tract 90-F, exclusive of conflicts with Tracts 80-A and 80-B	21.44	"
Area of Tract 90-G	37.82	"
Area of Tract 90-G, exclusive of conflicts with Tracts 80-A and 80-B	15.05	"
Area of Tract 90-H, exclusive of conflicts with Tracts 80-B and 80-C	1.24	"
Area of Tract 102-A, exclusive of conflict with Tract 86-H	6.94	"
Area of Tract 102-B, exclusive of conflict with Tract 86-G	6.94	"
Area of Tract 102-C, exclusive of conflict with Tract 86-F	6.94	"
Area of Tract 102-D, exclusive of conflict with Tract 86-E	6.94	"

U.S. Surveyor General's Office
Cheyenne, Wyoming
Approved, October 9, 1923

Clyde W. Athelly
Surveyor General

55 - 73

A.L.R.

A.M.T.

2337 (4-675a)

Supplemental Plat No. 1

Resurvey Township No. 55 North, Range No. 73 West of the Sixth Principal Meridian, Wyoming

INDEX TO TRACT 100

Resurvey	Original Survey							
Tract No.	T.	R.	Sec.	Subdivisions	ENTRY Kind	ENTRY No.	Status in Land Office	Entryman
100-A-B	55	73	22	SE¼SW¼, SW¼SW¼				
100-E-F	"	"	27	NE¼NW¼, NW¼NW¼				
100-G-H	"	"	27	SE¼NW¼, SW¼NW¼				
100-C-D	"	"	28	NW¼NE¼, NE¼NE¼				
100-I-J	"	"	28	SE¼NE¼, SW¼NE¼	H.E.	025452	Patented	Parker W. Martin
100-M	"	"	27	SW¼SW¼				
100-K-L-N	"	"	28	NW¼SE¼, NE¼SE¼, SE¼SE¼	H.E.	018413	Patented	Parker W. Martin

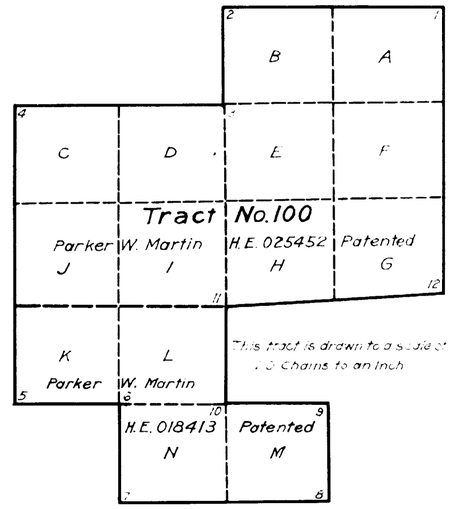

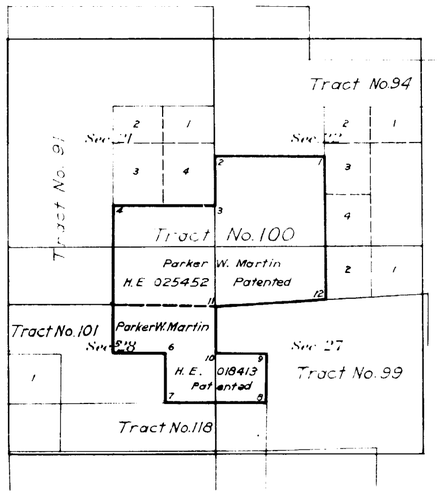

This Supplemental Plat of Resurvey Township No. 55 North, Range No. 73 West of the Sixth Principal Meridian, Wyoming, plat approved October 9, 1923, is prepared, in compliance with instructions from the Commissioner of the General Land Office, contained in letter "E" 971441, dated June 6, 1924, to properly indicate the title to Tract No. 100 which embraces H.E. 025452, Parker W. Martin, patented and H.E. 018413, Parker W. Martin, patented and which was erroneously indicated on plat of resurvey as embracing H.E. 025452, Parker W. Martin, patented and certain unentered public lands and is hereby approved

U.S. Surveyor General's Office,
Cheyenne, Wyoming, August 15, 1924

Clyde W. Atherly
Surveyor General

Areas in Acres	
Public Land	
Indian Reservation	
Indian Allotments	
Mineral Claims	
Water Surface	
Total Area	

0 10 20 40 80

Scale 40 Chains to an inch

Mean Magnetic Declination

Surveys Designated	By Whom Surveyed	Group No.	Group Date	Amount of Surveys Mls.	Amount of Surveys chs.	Amount of Surveys lks.	When Surveyed Begun	When Surveyed Completed

The above map of Township No. Range No. of the Meridian is strictly conformable to the field notes of the survey thereof on file in this office, which have been examined and approved

U.S. Surveyor General's Office.

Surveyor General.

ANT

CHAS A.L.R.

1672-H

Transmitted to Newcastle L.O.
55-73 August 25, 1924

2338

ORIGINAL

Supplemental Plat No. 2

RESURVEY TOWNSHIP Nº 55 NORTH., RANGE Nº 73 WEST OF THE SIXTH PRINCIPAL MERIDIAN, WYOMING

Scale 1 in. = 20 chs.

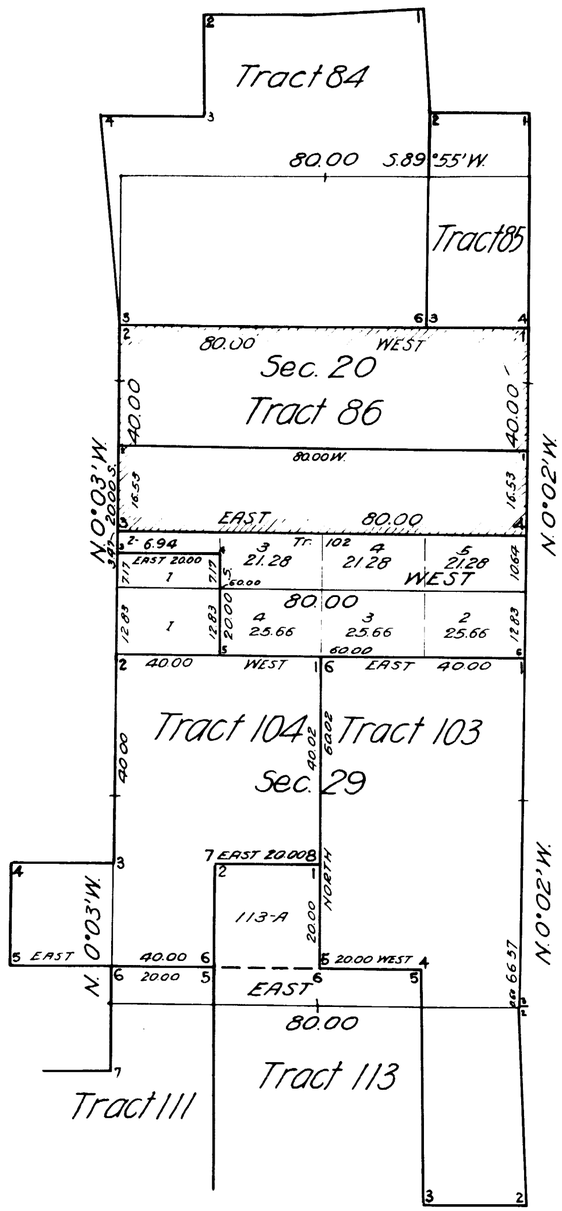

THIS SUPPLEMENTAL PLAT NO. 2, RESURVEY TOWNSHIP NO. 55 NORTH, RANGE NO. 73 WEST, OF THE SIXTH PRINCIPAL MERIDIAN, WYOMING, PLAT APPROVED OCTOBER 9, 1923, IS PREPARED IN ACCORDANCE WITH DIRECTIONS GIVEN IN COMMISSIONER'S LETTER "E" BUFFALO 021846 DATED SEPTEMBER 28, 1927, FOR THE PURPOSE OF DISPLAYING THE FRACTIONAL LOTS IN SECTIONS 20 AND 29, ALL WITHIN THAT PORTION OF TRACT 102, NOT IN CONFLICT WITH TRACT 86; IN ORDER TO ACCOMMODATE H.E. 021846, HENRY H. OEDEKOVEN; AND IS HEREBY APPROVED.

PUBLIC SURVEY OFFICE,

CHEYENNE, WYOMING, OCTOBER 22, 1927.

Joel Q. Naret
Office Cadastral Engineer.

DEPARTMENT OF THE INTERIOR
GENERAL LAND OFFICE

Washington, D.C., November 26, 1927.

This Supplemental Plat having been correctly prepared in accordance with the regulations of this office, is hereby accepted.

D. C. Garrison
Acting Assistant Commissioner.

1672-I

Transmitted to Buffalo L.O. Dec. 5, 1927

55-73

2339

ORIGINAL

SUPPLEMENTAL PLAT Nº3.

RESURVEY TOWNSHIP Nº55 NORTH RANGE Nº73 WEST OF THE SIXTH PRINCIPAL MERIDIAN WYOMING.

SCALE 1 INCH = 10 CHS.

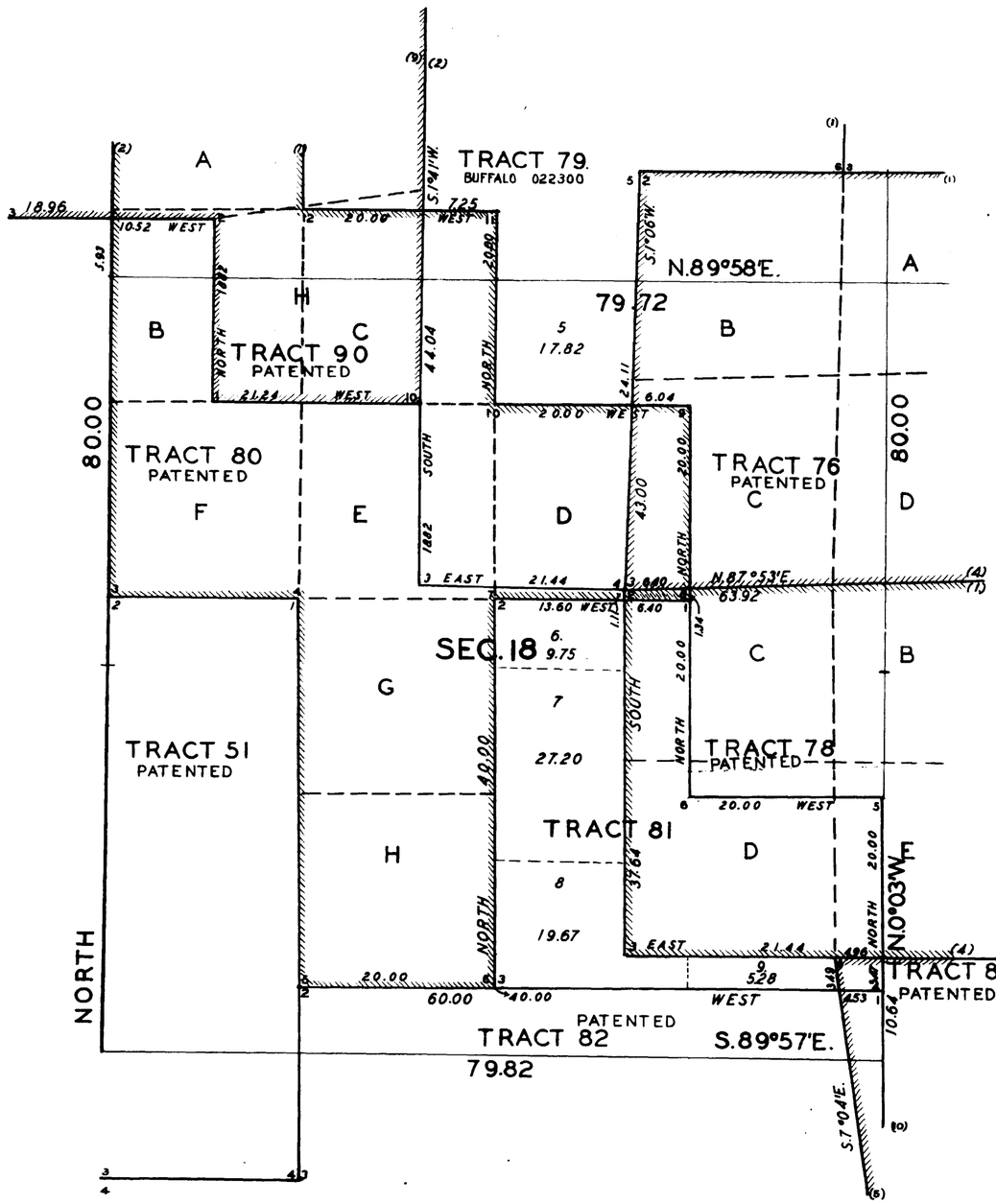

This Supplemental Plat No. 3, Resurvey Township No. 55 North, Range No. 73 West, of the Sixth Principal Meridian, Wyoming, Plat approved October 9, 1923, is prepared in accordance with directions given in Commissioner's Letter "E", dated January 25, 1928, for the purpose of displaying fractional lots. in sec. 18, all within that part of Tract 81; not in confliot with Tracts 78 and 84; in order to accomodate Buffalo A H E 022401 of Harley W. Cumpton;

also of displaying Lot 5, of sec. 18, which acquires Status of Public Land, under Commissioner's. Letter "B" R S C of January 25, 1928 cancelling A H E Buffalo 022300 of John H. Thomas; as to its confliot with Tract No. 80, and is hereby approved.

Public Survey Office

Cheyenne, Wyoming, February 16, 1928.

Joel Q Naret
Office Cadastral Engineer.

DEPARTMENT OF THE INTERIOR
GENERAL LAND OFFICE
WASHINGTON D.C. MARCH 8, 1928.

THIS SUPPLEMENTAL PLAT HAVING BEEN PREPARED IN ACCORDANCE WITH THE REQUIREMENTS OF THIS OFFICE IS HEREBY ACCEPTED.

Thos C Havell
ASSISTANT COMMISSIONER.

1672-J

Accepted
Transmitted to Powell L.O.
March 15, 1928

55 - 73

2340

ORIGINAL

SUPPLEMENTAL PLAT Nº 4

RESURVEY TOWNSHIP Nº 55 NORTH, RANGE Nº 73 WEST OF THE SIXTH PRINCIPAL MERIDIAN WYOMING

Scale 1 inch = 10 chains.

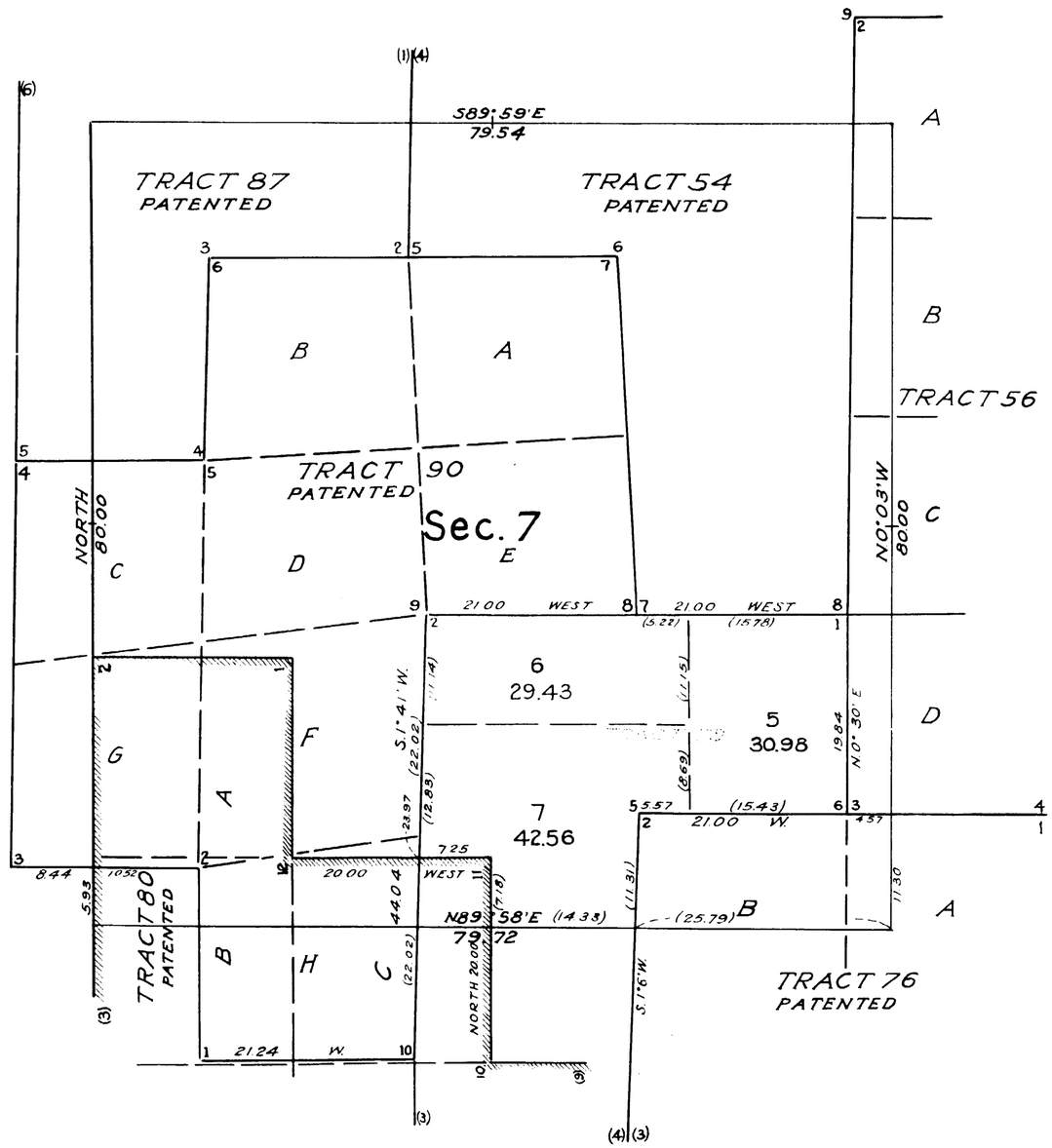

Public Survey Office
Cheyenne, Wyoming, August 2, 1934

This supplemental plat No. 4, Resurvey Township No. 55 North, Range No. 73 West, of the Sixth Principal Meridian, Wyoming, plat approved October 9, 1923, is prepared in accordance with directions given in Commissioner's letter "E" dated July 10, 1934, for the purpose of displaying fractional lots in Section 7, within that part of Tract 79 not in conflict with Tract 80, in order to accommodate Buffalo H.E. 030719, Fred Miron Hubbard; and is hereby approved.

Joel Q. Naret
Office Cadastral Engineer

Department of the Interior
General Land Office
Washington, D.C., AUGUST 28, 1934.

This supplemental plat having been prepared in accordance with the requirements of this office, is hereby accepted.

D. K. Parrott
ACTING Assistant Commissioner

1672-K

55-73

2329

TOWNSHIP No. 55 NORTH. RANGE No. 73 WEST of the 6th Principal MERIDIAN.

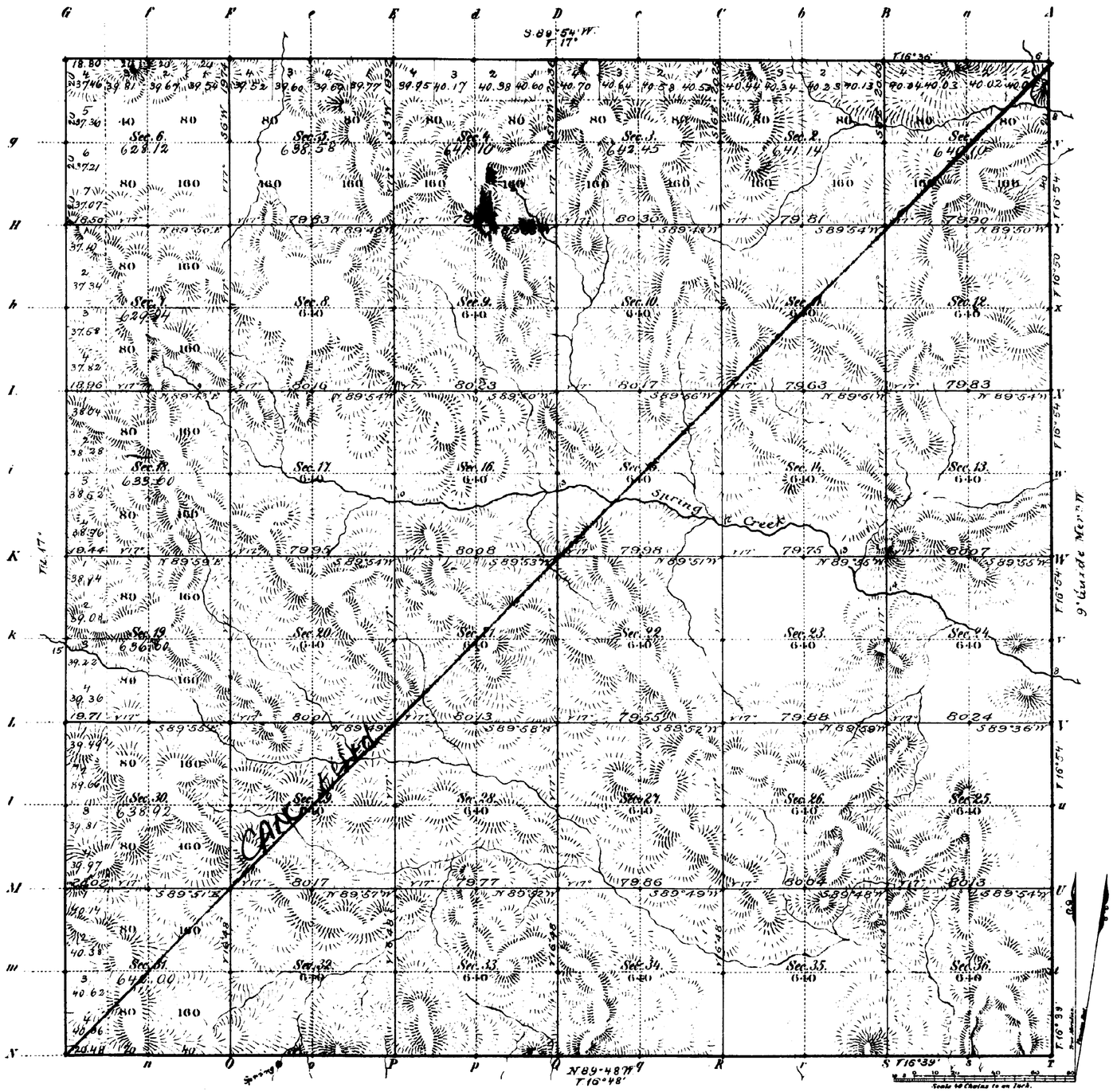

Total number of Acres. 23012.45

Surveys Designated	By Whom Surveyed	Date of Contract	Amount of Surveys Mls	Chs	Lks	When Surveyed	Magnetic Declination
8. W. N. Township lines	N. N. Grant	July 12 1882	17	79	28	March 6, 7, 1883	16° 54' East
Subdivisions	" " "	" " "	59	76	25	April 2-7, 1883	17° "
Connections							
9th Guide M. W.	L. F. Stahle	July 11, 1882	6	00	00	Oct. 23, 24, 1882	

The above Map of Township No. 55 North Range No. 73 West of the Sixth Principal Meridian Wyoming Territory is strictly conformable to the field notes of the survey thereof on file in this Office, which have been examined and approved

Surveyor General's Office,
Cheyenne Wyoming
September 4th 1883

Edw. C. David
Sur. Genl.

A. Gast & Co. St. Louis Mo.

1672

55-73

(22) accession no. 2360

Traced

EXTERIOR LINES.

Scale 3 miles to 1 inch   Magnetic Variation E

Surveys Designated	By Whom Surveyed	Date of Contract	Amount of Surveys			When Surveyed
			Mi	Ch	Lk	
Exterior Lines	M N Grant	July 12th 1882	107	74	11	March 5-19 1883
Connections	" " "	" "		36	21	" " "

I hereby certify that the above diagram of the Exterior lines of Tps 55 & 56 N, R's 73 & 74 W. and Tps 53 & 54 N, R's 73, 74 & 75 W., of the 6th Principal Meridian, Wyoming Territory, is strictly conformable to the field notes of the survey thereof on file in this Office, which have been examined and approved.
Surveyor General's Office,
Cheyenne Wyoming September 4th 1883 } Edw. C. David Sur. Genl.

1680

(21)
Indexed

2248

9th GUIDE MERIDIAN WEST

In Tps. 54, 55 & 56 N. between Rgs. 72 & 73 W. of the 6th Prin. Mer. Wyo. Ter.

Magnetic Var. East *Scale 40 Chs. to 1 Inch*

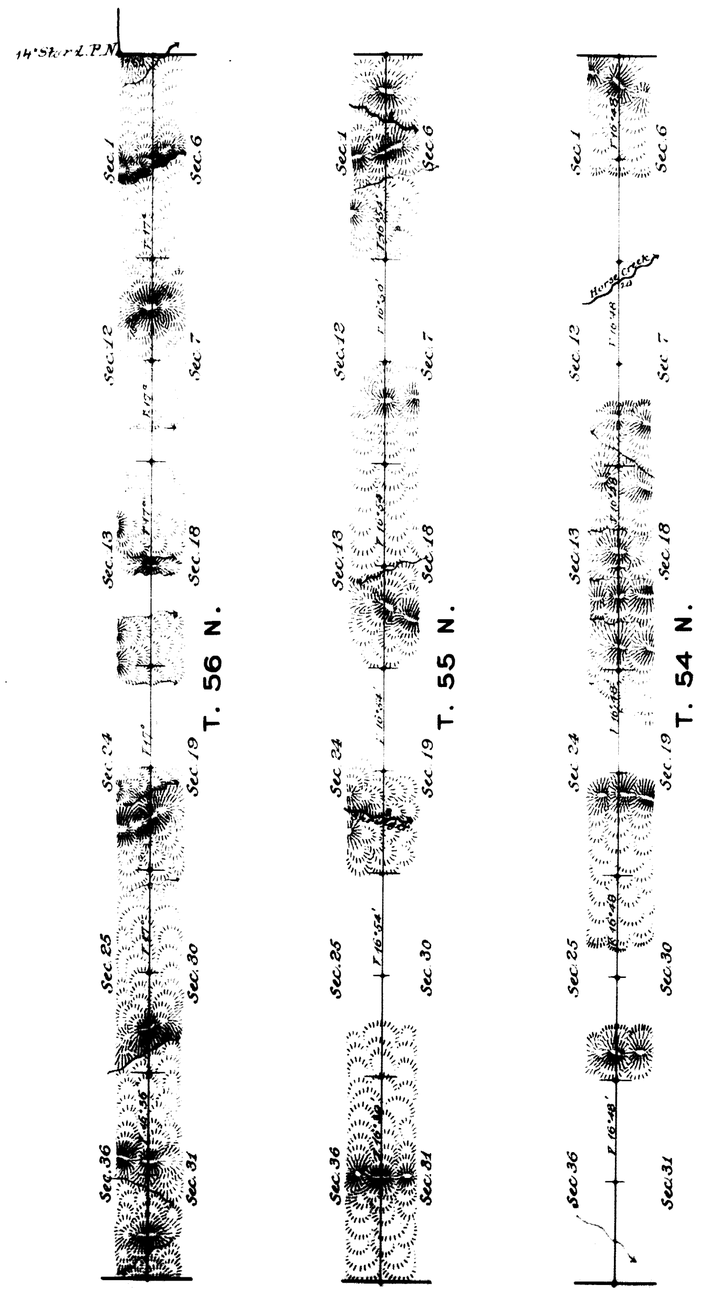

Surveys Designated	By Whom Surveyed	Date of Contract	Amount of Surveys			When Surveyed
			Mls	Chs	Lks	
9th Guide Mer. W.	L. F. Stahle	July 11. 1882	18	00	00	Oct. 23-24. 1882

The above Diagram of the 9th Guide Meridian West in Tps 54, 55 & 56 N. between Rgs. 72 & 73 West of the 6th Prin. Mer., Wyo. Ter., is strictly conformable to the Fieldnotes of the Survey thereof, on file in this Office, which have been examined and approved.

Surveyor General's Office
Cheyenne, Wyoming
August 18. 1883

Edw. C. David
Sur. Gen.

1634