8389 **Click Here for Field Notes** ORIGINAL

TOWNSHIP 55 NORTH, RANGE 75 WEST, OF THE SIXTH PRINCIPAL MERIDIAN, WYOMING.

DEPENDENT RESURVEY

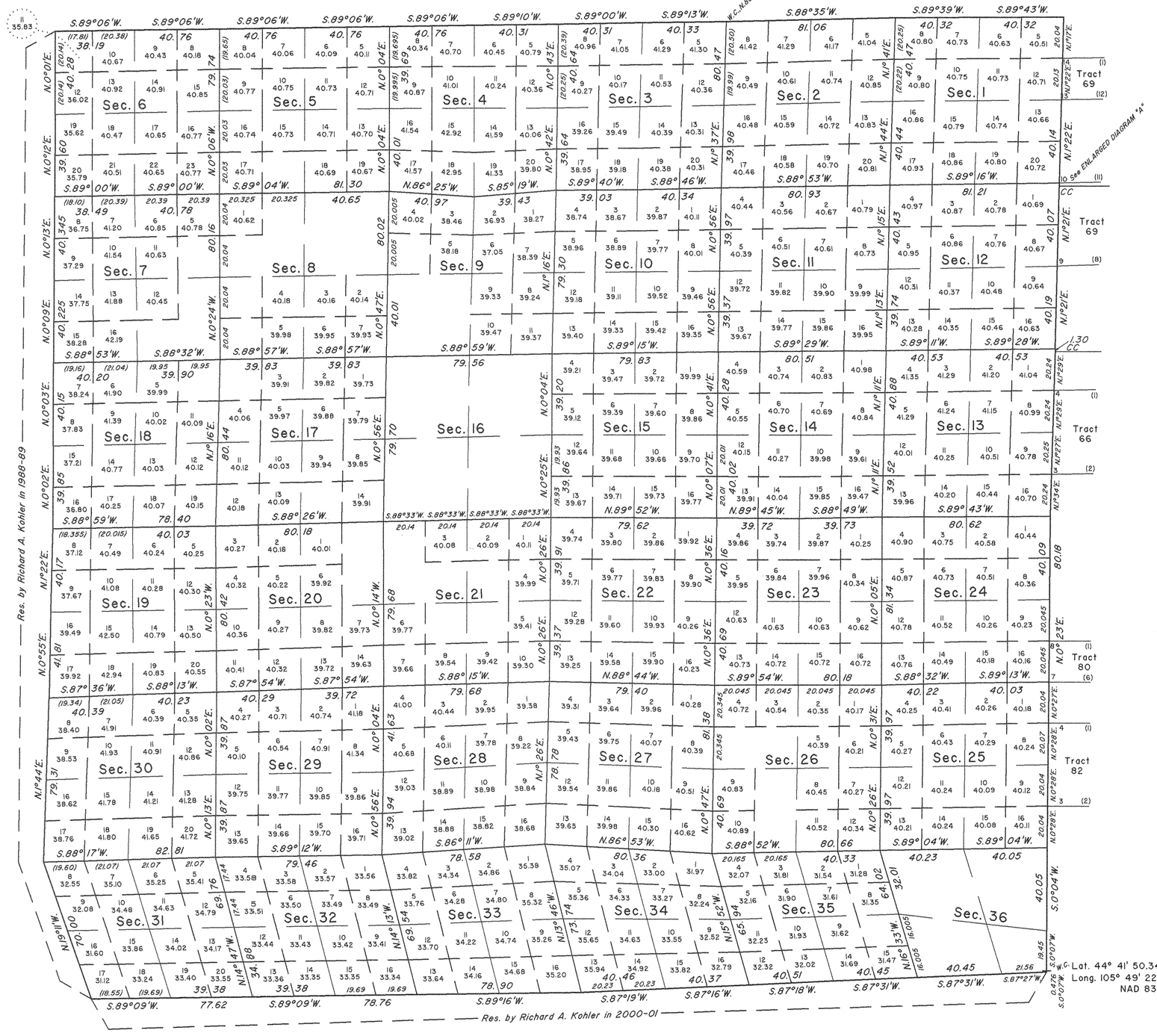

ENLARGED DIAGRAM "A"

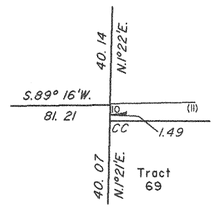

NOT TO SCALE

A history of surveys is contained in the field notes.

This plat represents the dependent resurvey of the the east and north boundaries and the subdivisional lines, designed to restore the corners in their true original locations according to the best available evidence, T. 55 N., R. 75 W., Sixth Principal Meridian, Wyoming.

Certain modified lots and areas shown hereon pertain to Federal interest estate only. Except as indicated hereon, the lottings and areas are as shown on the plat approved September 10, 1883.

Survey executed by Richard A. Kohler, Cadastral Surveyor, beginning August 8, 2001, and completed May 29, 2002, pursuant to Special Instructions dated February 22, 2001, for Group No. 685, Wyoming.

UNITED STATES DEPARTMENT OF THE INTERIOR
BUREAU OF LAND MANAGEMENT

Cheyenne, Wyoming September 24, 2004

This plat is strictly conformable to the approved field notes, and the survey, having been correctly executed in accordance with the requirements of law and the regulations of this Bureau, is hereby accepted.

For the Director

John P. Lee

John P. Lee
Chief Cadastral Surveyor for Wyoming

W.H.B. / L.L.M.

1691 A

OFFICIALLY FILED: September 24, 2004

(22)

2571

57

TOWNSHIP No. 55 NORTH. RANGE No. 75 WEST of the 6th Principal MERIDIAN.

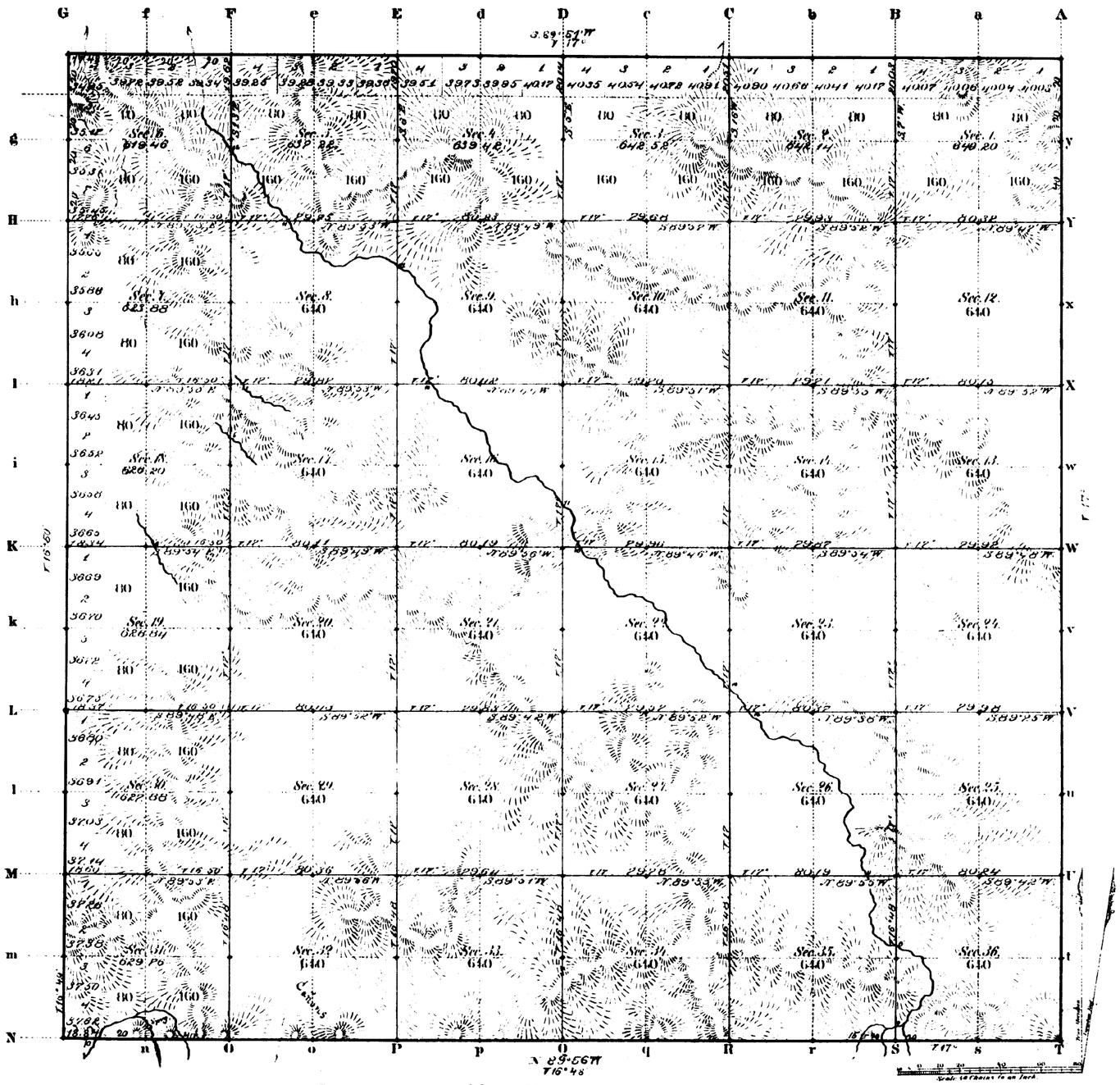

Total number of Acres. 22955.52

Surveys Designated	By Whom Surveyed	Date of Contract	Amount of Surveys Mls. Chs. Lks.	When Surveyed	Magnetic Declination
W. & N. Township lines	Chas. Wilcomb	July 12, 1882	11 77 48	March 21, 22 1883	16° 55' East
Subdivisions	" " "	" " "	59 71 48	Apr. 17-21 1883	16° 55' "
Connections					
E. & S. Township	M. N. Grant	" " "	11 78 84	March 14 19 1883	

The above Map of Township No. 55 North Range No. 75 West of the Sixth Principal Meridian Wyoming Territory is strictly conformable to the field notes of the survey thereof on file in this Office, which have been examined and approved.

Surveyor General's Office,
Cheyenne Wyoming
September 10th 1883

Edw. C. David
Sur. Genl.

A. Gast & Co. St. Louis Mo.

1691

55 - 75

EXTERIOR LINES.

MAGNETIC VARIATION EAST
SCALE 3 MILES TO 1 INCH.

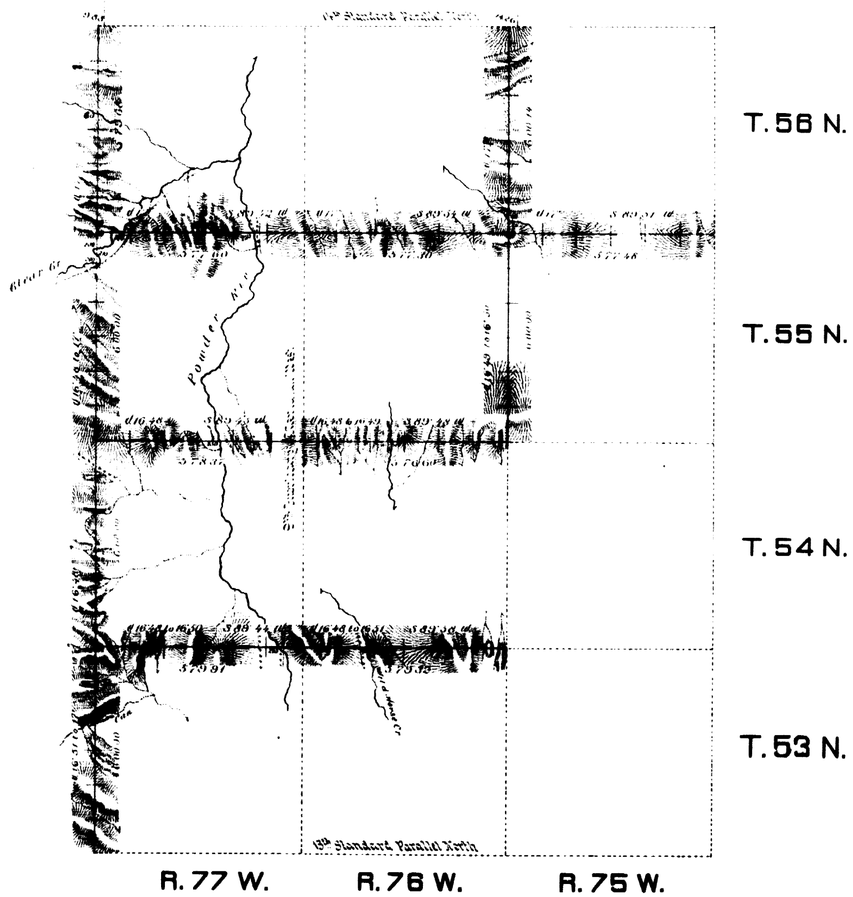

Surveys Designated	By Whom Surveyed	Date of contract	Amount of Surveys	When Surveyed
Exterior Lines	Chas. Holcomb	July 12, 1882	77 66 40	Mar. 21-30, 1883
Connections	" " "	" " "	24 09	" " "

I hereby certify that the above diagram of the exterior lines of Townships No. 55 & 56 North, Range No. 75 West, and Townships No. 53, 54, 55, and 56 North, Ranges 76 and 77 West of the 6th Principal Meridian. — Wyoming Territory — is strictly conformable to the field notes of the survey thereof on file in this office which have been examined and approved.

Surveyor General's Office,
Cheyenne Wyo
September 10th 1883

Edw. C. David
Surveyor General.