2254 (4-675a) ORIGINAL
Accepted April 28, 1920.

Resurvey Township No 56 North Range No 69 West of the Sixth Principal Meridian, Wyoming

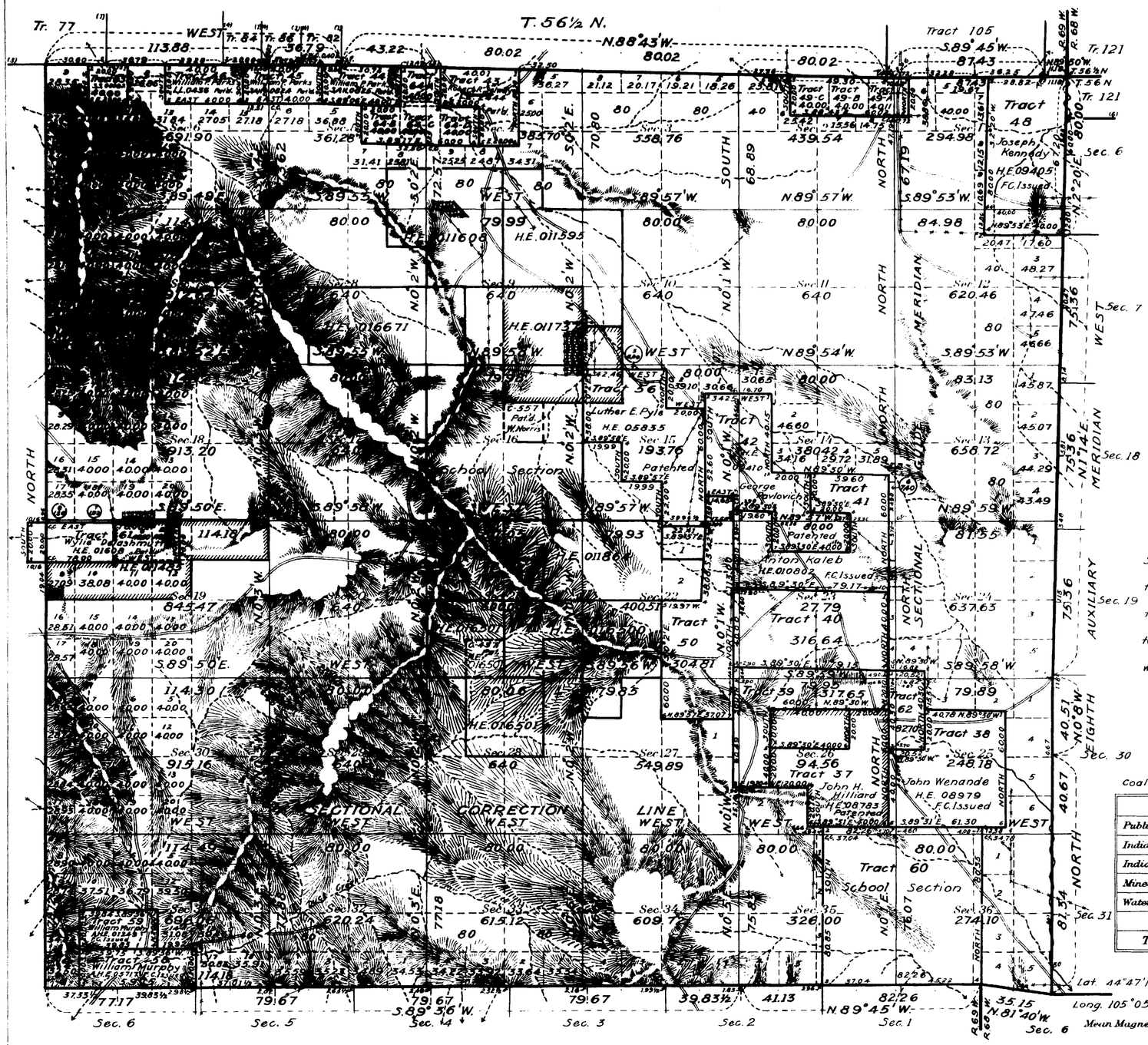

See Supplemental Plat No. 1. SE. quadrant. See Index Diagram.

All tracts or regions shown thereon and all other claims shown to be formed by the lines of the resurvey whether by the original or new local subdivisions, represent the position and form of said tracts under the original description as referred to the original survey located as such on the ground according to the best available evidence of their true position.

Total area of Section 19 includes total area of Lots 5 and 6 (80 acres).

Cash 557 in conflict with School Sec. 16 to the extent of the SW¼NE¼ Sec. 16
Cash 437 in conflict with H.E. 016501 to the extent of the SE¼SW¼ Sec. 21
Tract 56 in conflict with H.E. 011737 to the extent of 36 Acres
H.E. 011737 in conflict with Sec. 16 to the extent of the N½NE¼ School Sec. 16
Tract 61 conflicts with H.E. 011485 with Lot 5, Sec. 19. 26.01 Acres
" 6 " " 38.08 "
" 11 " " 1.92 "
" 12 " " 1.31

Coal Indications - near west Bdy. Line

Areas in Acres	
Public Land	18,991.84
Indian Reservation	
Indian Allotments	
Mineral Claims	
Water Surface	
Total Area	18,991.84

Surveys Designated	By Whom Surveyed	Group No.	Group Date	Amount of Surveys Mls.	chs.	lks.	When Surveyed Begun	Completed
North Bdy. Resurvey	Davis and King	26	June 15, 1917	6	41	38	August 7, 1917	August 27, 1917
South " "	" " "	"	" " "	6	34	55½	" 8, "	" 15, "
West " "	" " "	"	" " "	5	71	98	" 10 "	" 25, "
Subdivisions "	" " "	"	" " "	61	37	14	" 7, "	" 27 "
Private Land Claims	" " "	"	" " "	37	73	30	" 7 "	" 27 "
Connections	" " "	"	" " "	1	23	91	" 7 "	" 27 "
Private Land Claims	Herman Jaeckel	"	" " "	2	15	68	July 26, 1918	July 26, 1918
Eighth Auxiliary Mer. Resurv.	Davis and King	38	March 1, 1916	5	68	60	May 22, 1917	May 27, 1917
Private Land Claims Connections	John M. Tufts	26	May 20, 1919	2	41 28	14 94	July 24, 1919	July 27, 1919

The above map of Resurvey Township No. 56 North Range No. 69 West of the Sixth Principal Meridian Wyoming is strictly conformable to the field notes of the Resurvey thereof on file in this office, which have been examined and approved.

U.S. Surveyor General's Office.
Cheyenne, Wyoming March 29, 1920

Charles L. Decker
Surveyor General.

56 - 69 Trans to Newcastle Oct. 27, 1920

2255

ORIGINAL
Accepted April 28, 1920.

Supplemental Plat N° 1

Resurvey SE ¼ Township N° 56 North Range N° 69 West of the Sixth Principal Meridian, Wyoming

Scale 20 Chains = 1 Inch

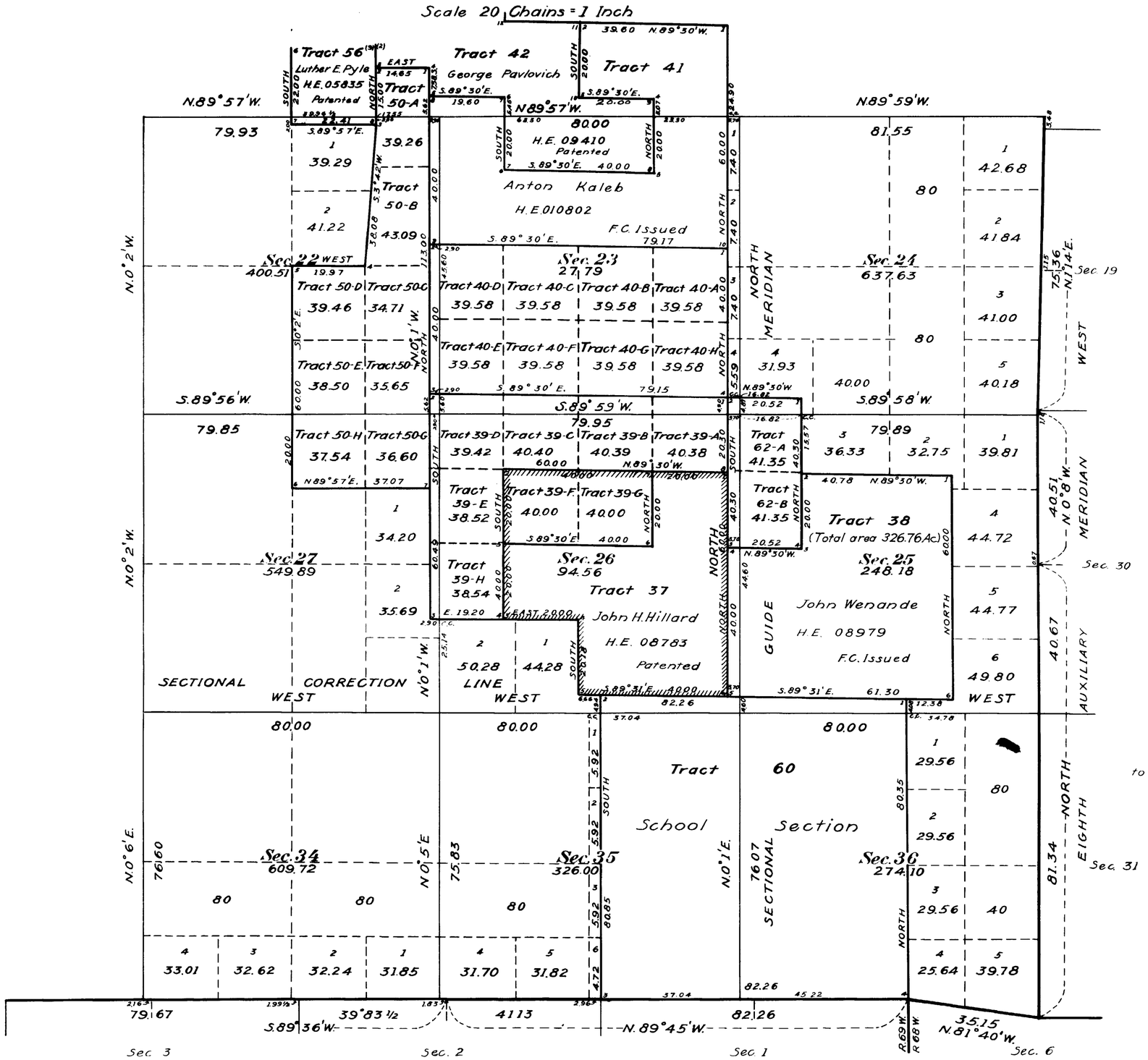

This Supplemental Plat No. 1, resurvey SE. ¼ Sec. 22, T. 56 N., R. 69 W., of the 6th P.M., Wyoming, is prepared in strict accordance with the field notes of said resurvey on file in this office, which have been examined and approved.

U. S. Surveyor General's Office,
Cheyenne, Wyoming, March 29, 1920

Charles J. Deeker
Surveyor General.

Tract 37 in conflict with Tract 39 to the extent of 80 Acres

Resurvey
Davis and King. Jaeckel and Tufts
Group 26.

1639-B

56 - 69

2256

ORIGINAL
Accepted April 28, 1920.

Index Diagram

Resurvey Township N° 56 North Range N° 69 West of the Sixth Principal Meridian Wyoming

Group 26

Segregated Tracts									
Resurvey	Original Survey								
Tract N°	T	R	Sec.	Subdivisions	Entry Kind	Entry N°	Status in Land Office	Entryman
37	56	69	35	SE¼, S½NE¼, SE¼NW¼, NE¼SW¼	H.E.	08783	Patented	John H. Hillard
38	"	"	25	SW¼, W½SE¼, SW¼NE¼, SE¼NW¼	H.E.	08979	F.C. Issued	John Wenande
39	"	"	26	N½NE¼, SW¼NE¼, NW¼, NW¼SW¼	H.E.	08785	Intact	Ralph M. Pendo
40	"	"	23	S½	H.E.	08784	Intact	Peter Marinovich
41	"	"	14	S½SE¼				
			23	S½N½, NE¼NE¼, NW¼NW¼	H.E.	010802	F.C. Issued	Anton Kaleb
42	"	"	14	SW¼NW¼, W½SW¼, SE¼SW¼				
			15	SE¼NE¼, NE¼SE¼				
			23	NE¼NW¼, NW¼NE¼	H.E.	09410	Patented	George Pavlovich
43	"	"	4	Lots 3 and 4, SE¼NW¼	L.L.	2444	Patented	Robert R. Selway
44	"	"	5	Lots 2 and 3	S.A.H.	0825	Patented	William P. Parks
45			5	Lot 4				
			6	Lot 1	H.E.	0824	Patented	William P. Parks
46			6	Lot 2 and 3	L.L.	0436	Patented	William P. Parks

Segregated Tracts									
Resurvey	Original Survey								
Tract N°	T	R	Sec.	Subdivisions	Entry Kind	Entry N°	Status in Land Office	Entryman
48	56	69	1	E½	H.E.	09405	F.C. Issued	Joseph Kennedy
49	"	"	2	Lots 1, 2, and 3	H.E.	010510	Intact	Nellie Fox
50	"	"	22	E½NE¼, SE¼				
			27	N½NE¼	H.E.	013338	Intact	Anton Caleb
56	"	"	15	NW¼, SW¼NE¼, W½SE¼, NE¼SW¼		05835	Patented	Luther E. Pyle
58	"	"	31	S½SE¼, SE¼SW¼	H.E.	05717	F.C. Issued	William Murphy
59	"	"	31	NE¼SW¼, NW¼SE¼	A.H.E.	012496	F.C. Issued	William Murphy
60	"	"	36	All	School	Section		Wyoming
61	56	70	24	N½NE¼				
	56	69	19	Lot 1, NE¼NW¼	H.E.	01608	Patented	Wylie Delashmutt
62	"	"	25	W½NW¼	S.S.	08092	Intact	Wyoming
63	56	70	1	Lot 1	S.S.	08092	Intact	Wyoming
64	"	69	4	SW¼NW¼				
			5	Lot 1, S½NE¼	S.S.	08092	Intact	Wyoming

CLAIMS CONFORMING TO THE LINES OF RESURVEY WITH CHANGED DESCRIPTION												
Description by Resurvey					Description by Original Survey							
T	R	Sec.	Subdivision	T	R	Sec.	Subdivisions	Entry Kind	Entry N°	Status in Land Office	Entryman
56	69	4	S½SW¼	56	69	4	W½SW¼				
		5	SE¼SE¼			5	SE¼				
		8	NE¼NE¼			8	NE¼NE¼				
		9	NW¼			9	NW¼NW¼	H.E.	011608	Intact	Charles W. Knapp
"	"	8	E½SW¼, SE¼	"	"	8	SE¼NW¼, NE¼SW¼, S½NE¼, N½SE¼				
		9	W½SW¼			9	SW¼NW¼, NW¼SW¼	H.E.	016671	Intact	Howard G. Bogue
"	"	16	SW¼NE¼	"	"	15	NW¼SW¼	Cash	557	Patented	William Harris
"	"	19	Lots 5, 6, 9, 10, 11 and 12, N½NE¼	"	"	19	Lot 2, SE¼NW¼, NE¼				
						20	N½NW¼	H.E.	011485	Intact	Jess Fleming
"	"	21	SE¼SW¼	"	"	21	SE¼SE¼	Cash	437	Patented	Rusow P. Bowman

CLAIMS CONFORMING TO THE LINES OF RESURVEY WITH CHANGED DESCRIPTION												
Description by Resurvey					Description by Original Survey							
T	R	Sec.	Subdivision	T	R	Sec.	Subdivisions	Entry Kind	Entry N°	Status in Land Office	Entryman
56	69	21	N½NE¼, SE¼NE¼	56	69	21	N½NE¼, SE¼NE¼				
		22	NW¼, Lot 2			22	NW¼, SW¼NE¼	H.E.	011864	Intact	Mrs. Etta A. Knapp
"	"	4	SW¼SE¼	"	"	4	E½SW¼, S½SE¼				
		9	NE¼			9	NE¼NW¼, N½NE¼, SE¼NE¼				
		10	W½NW¼, NW¼SW¼					H.E.	011595	Intact	Kent Knapp
"	"	9	SE¼			9	SE¼NW¼, SW¼NE¼, SE¼, E½SW¼				
		10	SW¼SW¼								
		15	NW¼NW¼								
		16	N½NE¼					H.E.	011737	Intact	Freamont M. Knapp

The above index to the segregated tracts have been segregated according to the original survey or conformed to the lines of the resurvey by new descriptions, and have received strict conformity with the official plat of the resurvey of T. 56 N., R. 69 W., on file in the office which have been so platted and approved.

U. S. Surveyor General's Office,
Cheyenne, Wyoming.
March 29, 1920

Charles L. Decker
Surveyor General.

JCS

1639-C

Isaac B. Kinnear
Oct. 21, 1920

56 - 69

ORIGINAL

2257

(4-675a)

Accepted May 2. 1924

Supplemental Plat No. 3
Resurvey Township No. 56 North Range No. 69 West of the Sixth Principal Meridian, Wyoming

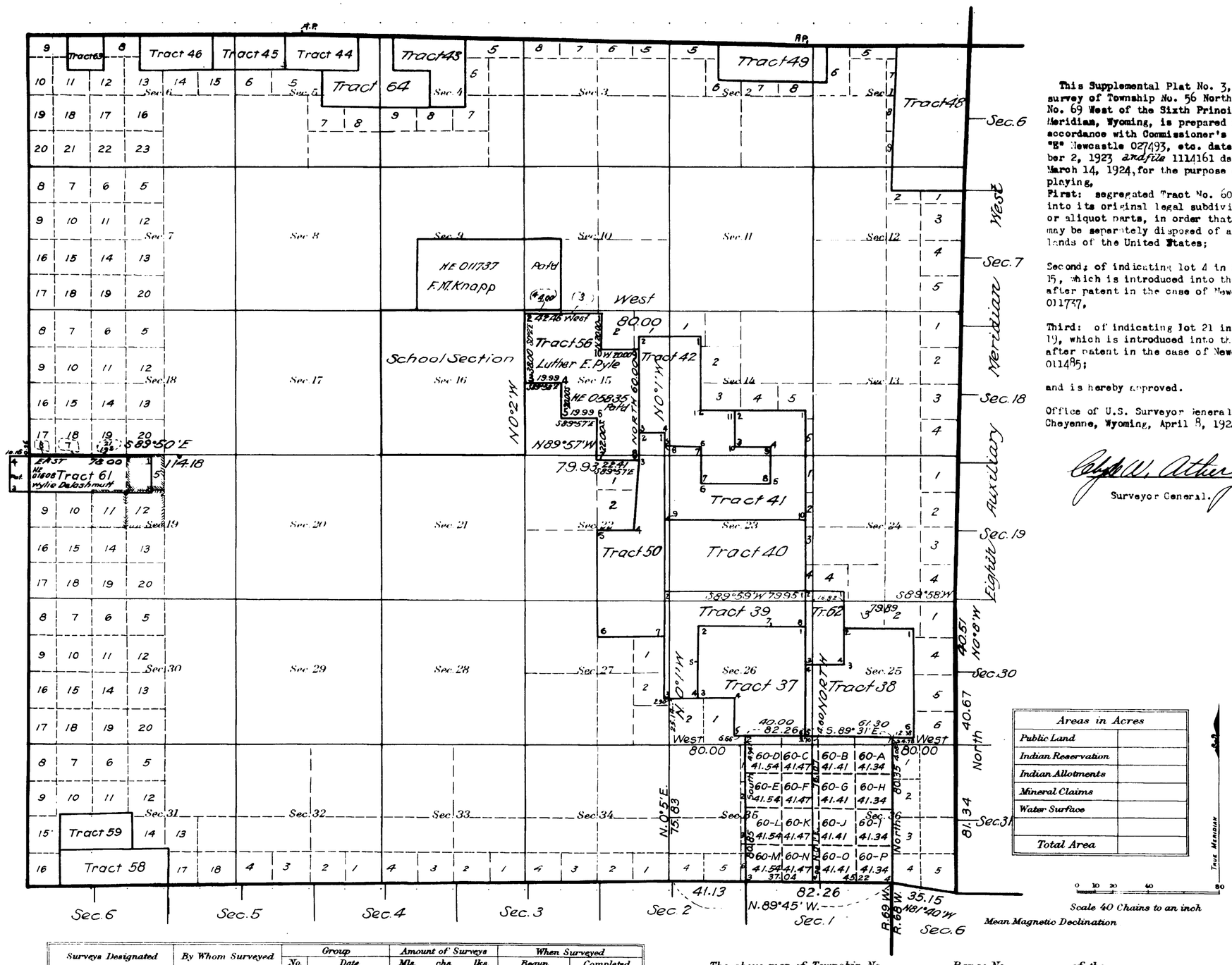

This Supplemental Plat No. 3, Resurvey of Township No. 56 North, Range No. 69 West of the Sixth Principal Meridian, Wyoming, is prepared in accordance with Commissioner's letter "E" Newcastle 027493, etc. dated November 2, 1923 and file 1114161 dated March 14, 1924, for the purpose of displaying,

First: segregated Tract No. 60 divided into its original legal subdivisions or aliquot parts, in order that they may be separately disposed of as public lands of the United States;

Second: of indicating lot 4 in Section 15, which is introduced into the record after patent in the case of Newcastle 011737,

Third: of indicating lot 21 in Section 19, which is introduced into the record after patent in the case of Newcastle 011485;

and is hereby approved.

Office of U.S. Surveyor General
Cheyenne, Wyoming, April 8, 1924

Surveyor General.

Areas in Acres	
Public Land	
Indian Reservation	
Indian Allotments	
Mineral Claims	
Water Surface	
Total Area	

Scale 40 Chains to an inch

Mean Magnetic Declination

Surveys Designated	By Whom Surveyed	Group No.	Group Date	Amount of Surveys Mls.	Amount of Surveys chs.	Amount of Surveys lks.	When Surveyed Begun	When Surveyed Completed

The above map of Township No. Range No. of the Meridian is strictly conformable to the field notes of the survey thereof on file in this office, which have been examined and approved.

U. S. Surveyor General's Office.

Surveyor General.

1639-D

Transfer to Newcastle June 10, 1924

56 - 69

(22)

2253

TOWNSHIP Nº 56 NORTH. RANGE Nº 69 WEST of the 6th Principal MERIDIAN.

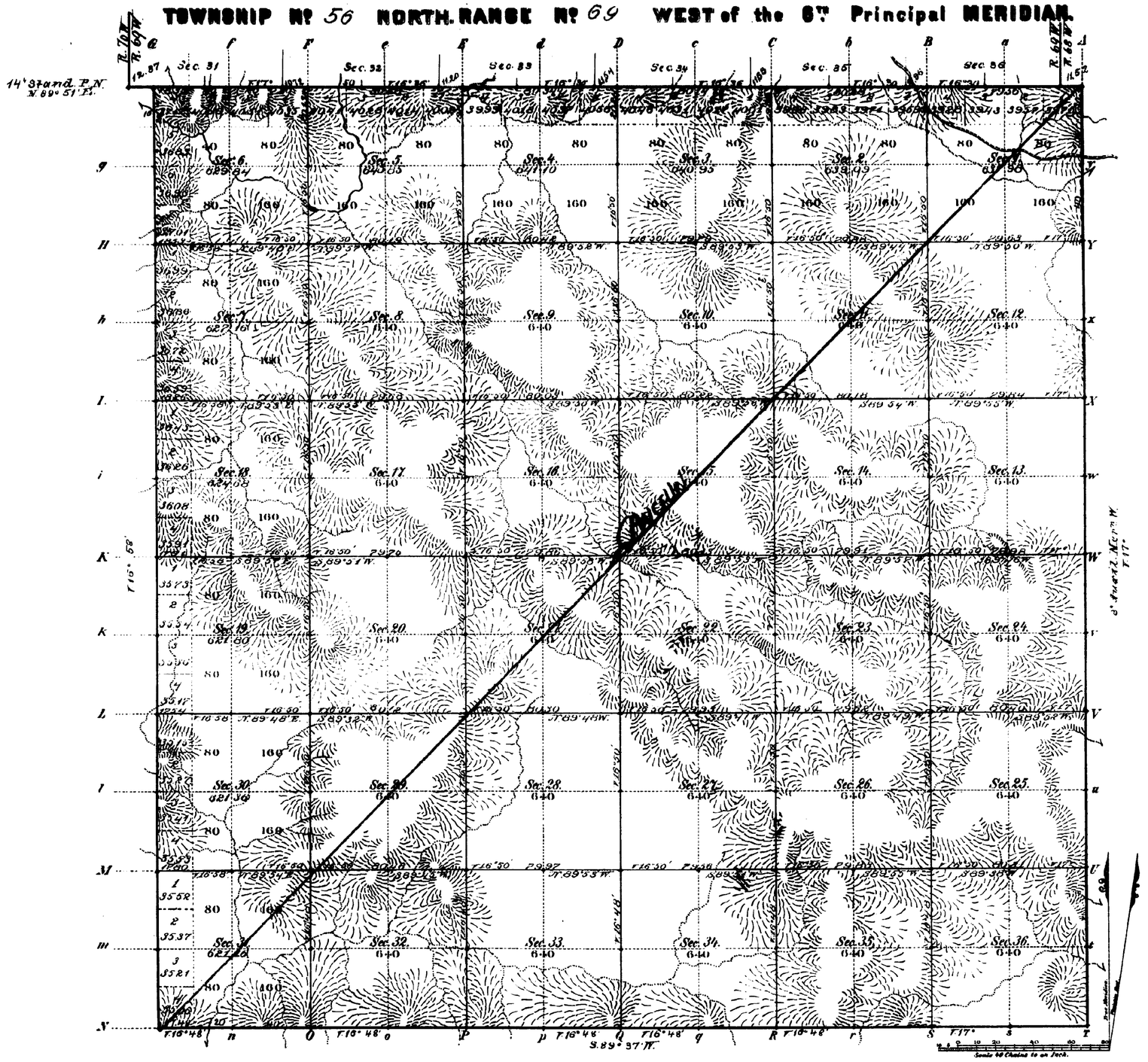

Total number of Acres. 22945.97

Surveys Designated	By Whom Surveyed	Date of Contract	Amount of Surveys M's Ch's Lks	When Surveyed	Magnetic Declination
See Township lines	L. F. Stahle	July 11 1882	11 77 46	North 6 1882	16° 53' E.
Subdivisions	" " "	" " "	59 69 92	Nov 6-15 1882	16° 50' "
Connections	" " "	" " "	5 79 10	" " "	
14th Stand. P.N.	" " "	" " "	5 79 15	North 1 1882	
6th Guard N.W.	" " "	" " "	6 00 00	Octob 27 1882	

The above Map of Township Nº 56 North Range Nº 69 West of the Sixth Principal Meridian Wyoming Territory is strictly conformable to the field notes of the survey thereof on file in this Office, which have been examined and approved

Surveyor Generals Office,
Cheyenne Wyoming
August 18th 1883

Edw. C. David
Dep. Surv. Gen.l

A. Gast & Co. St. Louis Mo.

1639

56-69

(21)
Indexed
Accession no. 2247

EXTERIOR LINES.

Scale 3 miles to 1 inch Magnetic Variation E



T.56N.

T.55N.

T.54N.

R.72W. R.71W. R.70W. R.69W.

Surveys Designated	By Whom Surveyed	Date of Contract	Amount of Surveys			When Surveyed
			Mi.	Ch.	Li.	
Exterior lines	L.F. Stahle	July 11th 1882	95	69	36	Nov 3rd 16th 1882
Connections	. . .	. . .		26	87	. . .

I hereby certify that the above diagram of the Exterior lines of Townships 54, 55 & 56 N., Ranges 69 & 70 W. & Townships 54 & 55 N., Ranges 71 & 72 W. of the 6th Principal Meridian Wyoming Territory is strictly conformable to the field notes of the survey thereof on file in this Office, which have been examined and approved.

Surveyor General's Office,
Cheyenne Wyoming, August 18th 1883 } Edw. C. David Sur. Genl.

(21)
Ridgely

2210

8TH AUXILIARY MERIDIAN WEST

Along the West boundy of Tps. 54, 55, & 56 North between R's 68 & 69 W of the 6th P.M.

Wyoming Territory

Magnetic Var East Scale 40 Chns to 1 inch



Surveys designated	By whom surv^{d}	Date of Contract	Amt of surveys	When surv^{d}
8 Auxiliary M W	I. P. Stahle	July 11 1882	10	Oct 26.27 82
Connections	. .	. .	11 52	. .

I hereby certify that the above diagram of the 8th Auxiliary Meridian West in township 54, 55, 56 North between Ranges 68 & 69 West of the 6th Principal Meridian Wyoming Territory is strictly conformable to the field notes of the survey thereof on file in this office which have been examined and approved.
Surveyor Generals Office
Cheyenne Wyo Aug 13 1883

[redacted]
Surveyor General

1607