accession no. 3895

(4-675a)

Survey Accepted Oct. 17, 1917
G.L.O.

Resurvey Township N°57 North, Range N°69 West of the Sixth Principal Meridian, Wyoming

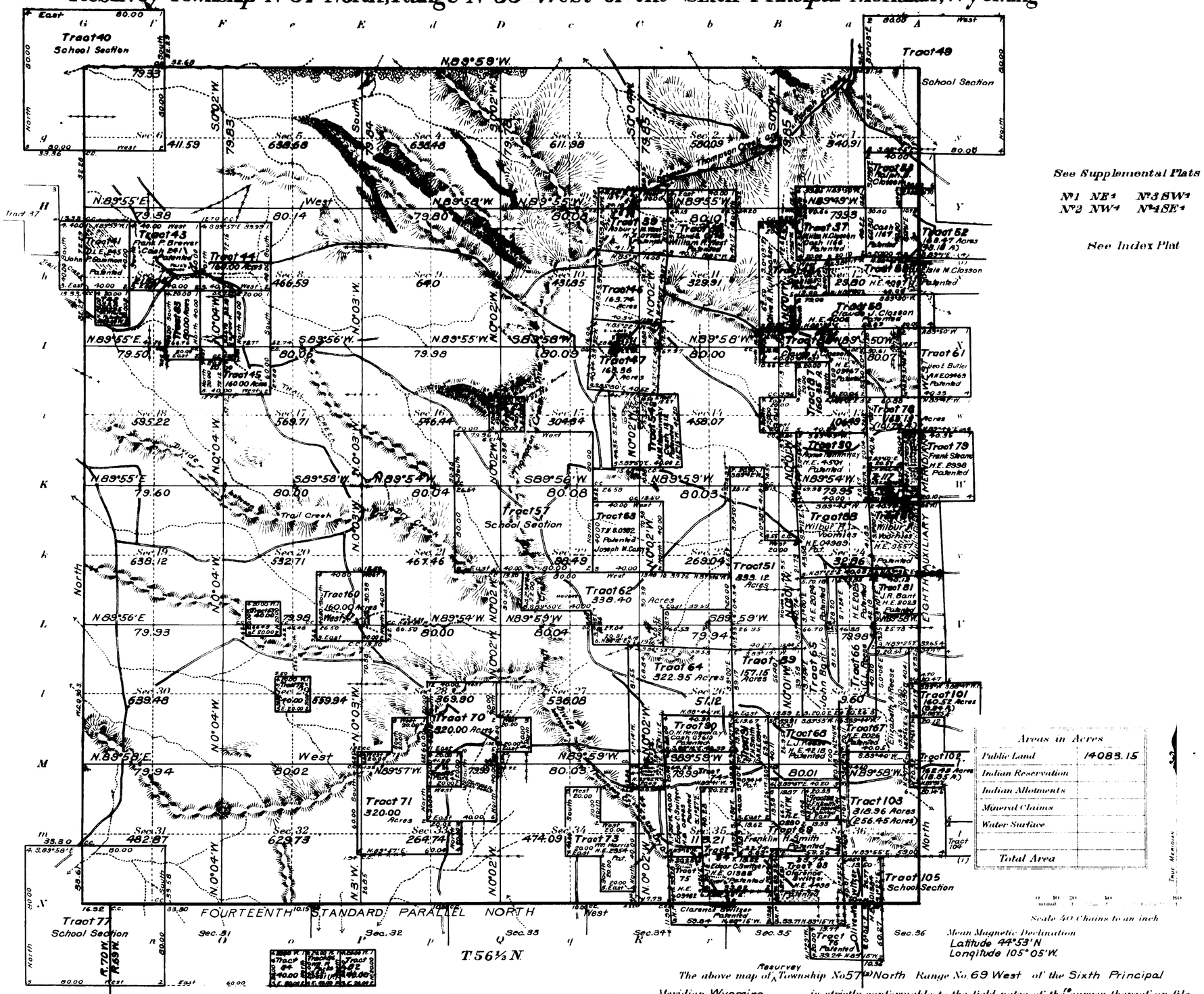

See Supplemental Plats

N°1 NE¼ N°3 SW¼
N°2 NW¼ N°4 SE¼

See Index Plat

Areas in Acres	
Public Land	14083.15
Indian Reservation	
Indian Allotments	
Mineral Claims	
Water Surface	
Total Area	

Scale 40 Chains to an inch

Mean Magnetic Declination
Latitude 44°53' N
Longitude 105°05' W.

Surveys Designated	By Whom Surveyed	Group		Amount of Surveys			When Surveyed	
		N°	Date	Mls.	chs.	lks.	Begun	Completed
Resurvey Subdivisions	William H. Richards Jr.	26	August 25, 1914	59	77	83	Sept. 12, 1914	Oct. 3, 1914
Connections	" " "	"	August 25, 1914 / April 15, 1916	12	74	21	Sept. 12, 1914	August 14, 1916
Resurvey W. and N. Township Lines	" " "	"	August 25, 1914	11	79	33	Sept. 14, 1914	Sept. 18, 1914
Resurvey 6th Auxiliary Meridian West	Chase and Wolff	21	April 19, 1913	6	00	00	July 14, 1914	July 14, 1914
Resurvey 14th Standard Parallel N.	William H. Richards Jr.	26	August 25, 1914	6	00	00	Sept. 9, 1914	Sept. 11, 1914
Segregated Tract Lines	" " "	26	August 25, 1914 / April 15, 1916	85	56	40	Sept. 10, 1914	August 14, 1916

The above map of Resurvey Township No. 57 North Range No. 69 West of the Sixth Principal Meridian Wyoming is strictly conformable to the field notes of the survey thereof on file in this office, which have been examined and approved

U. S. Surveyor General's Office,
Cheyenne Wyoming September 18, 1917

Charles L. Decker
Surveyor General.

2257-A

57 - 69

Deputy Sundance
Dec. 15, 1917

3896

Survey Accepted October 17, 1917.
G.L.O.

Supplemental Plat No 1

Resurvey NE¼ Township No 57 North, Range No 69 West of the Sixth Principal Meridian, Wyoming

Scale: 20 Chains to 1 inch

Sec's 1, 2, 3, 10, 11, 12, 13, 14, 15

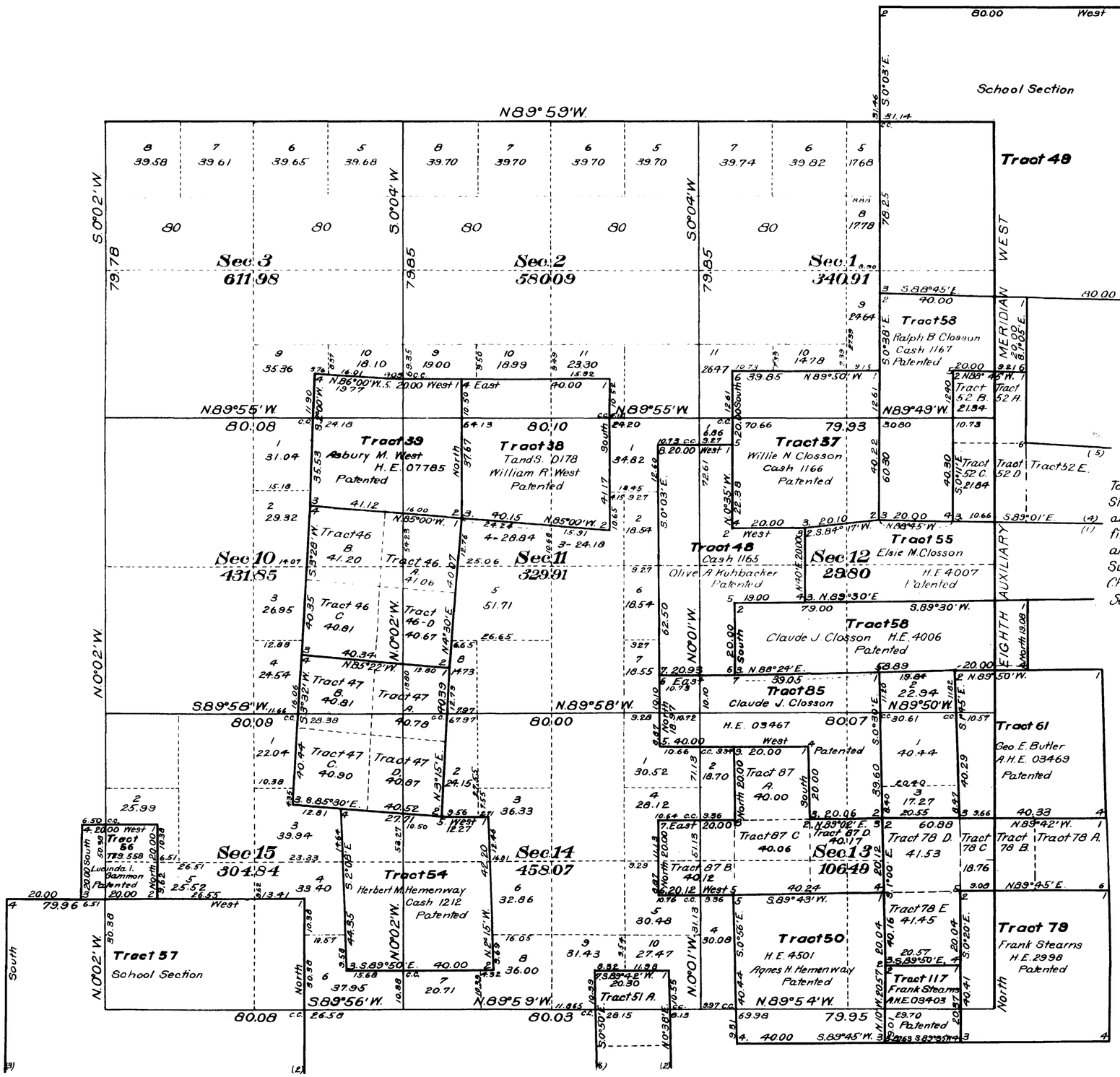

This Supplemental Plat of Resurvey of N.E.¼ Township No 57 North, Range No 69 West of the Sixth Principal Meridian Wyoming, is strictly conformable to the field notes of the resurvey thereof on file in this office, which have been examined and approved.

Surveyor General's Office
Cheyenne, Wyoming
September 18, 1917

Charles L. Dewitt
Surveyor General

Resurvey
Wm. H. Richards Jr.
Group No 26

2257-B

57 - 69

Franz & Sundana
Dec 15, 1917

3897

Survey Accepted October 17, 1917.
G. L. O.

Supplemental Plat No 2

Resurvey NW¼ Township No 57 North, Range No 69 West of the Sixth Principal Meridian, Wyoming

Scale: 20 Chains to 1 Inch.

Sec's. 4,5,6,7,8,9,16,17,18

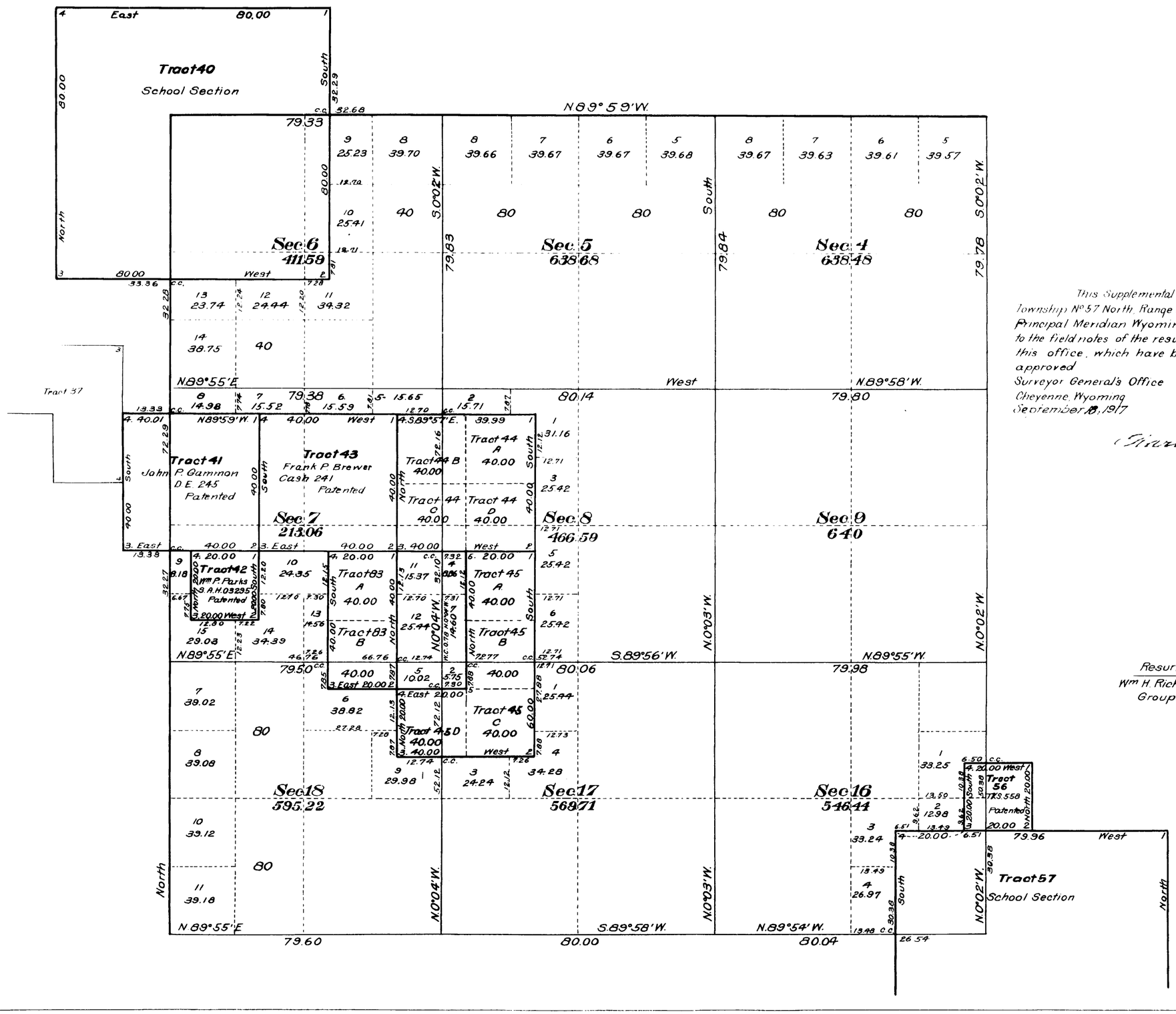

This Supplemental Plat of Resurvey of N.W¼ Township No 57 North, Range No 69 West of the Sixth Principal Meridian Wyoming, is strictly conformable to the field notes of the resurvey thereof on file in this office, which have been examined and approved

Surveyor General's Office
Cheyenne, Wyoming
September 18, 1917

Charles L. Decker
Surveyor General

Resurvey
Wm. H. Richards Jr.
Group No 26

2257-C

57 - 69 Trans to Sundance
Dec 15, 1917

3898

Survey Accepted Oct. 17, 1917
G.L.O.

Supplemental Plat No. 3

Resurvey SW¼ Township No. 57 North, Range No. 69 West of the Sixth Principal Meridian, Wyoming

Scale: 20 Chains to 1 Inch

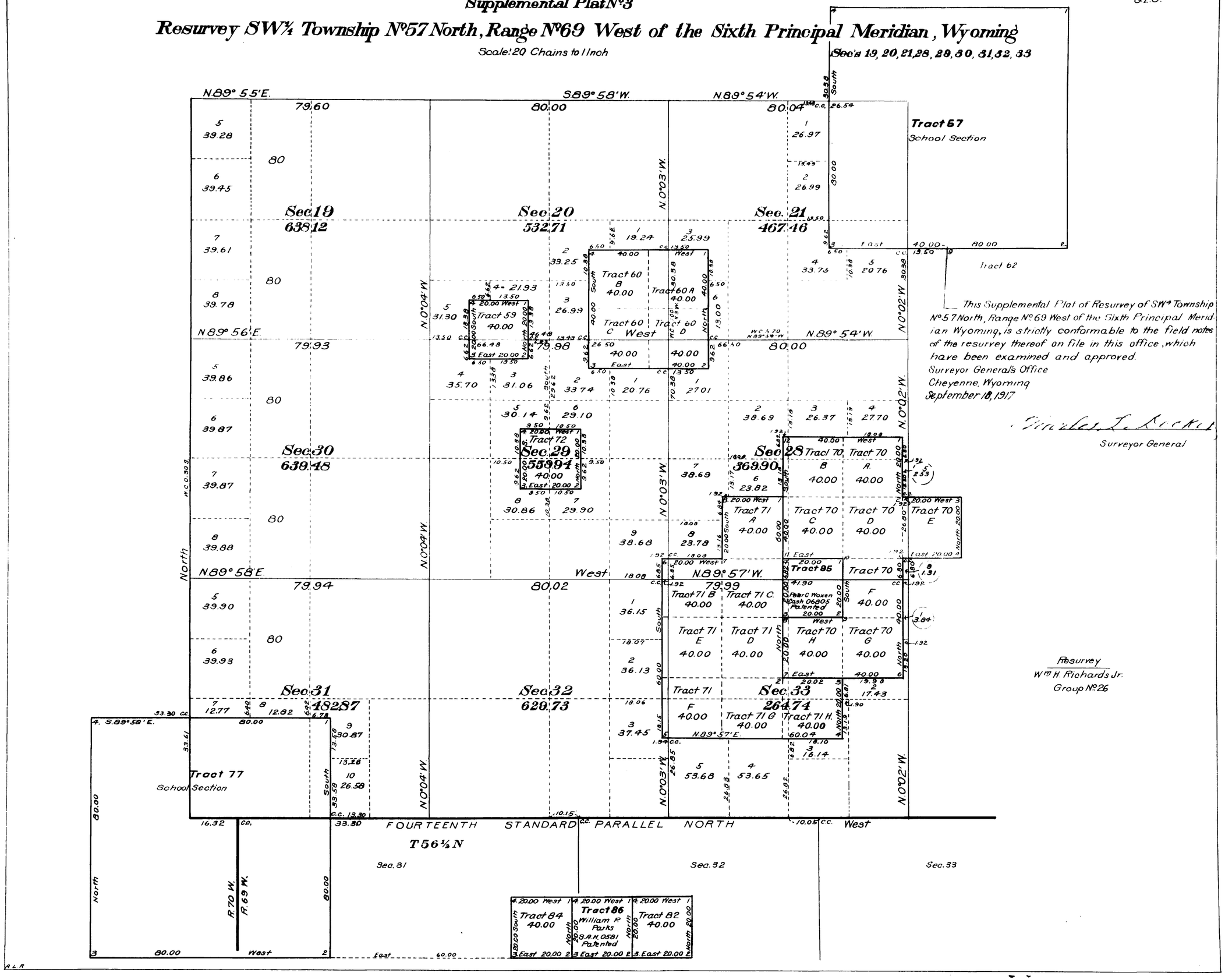

This Supplemental Plat of Resurvey of SW¼ Township No. 57 North, Range No. 69 West of the Sixth Principal Meridian Wyoming, is strictly conformable to the field notes of the resurvey thereof on file in this office, which have been examined and approved.

Surveyor General's Office
Cheyenne, Wyoming
September 18, 1917

Charles L. Decker
Surveyor General

Resurvey
Wm. H. Richards Jr.
Group No. 26

2257-D

57 - 69 Trans. to Sundance
Dec 15, 1917

3899

Survey Accepted Oct. 17, 1917.
G.L.O.

Supplemental Plat No 4

Resurvey SE¼ Township No 57 North, Range No 69 West of the Sixth Principal Meridian, Wyoming

Scale: 20 Chains to 1 Inch

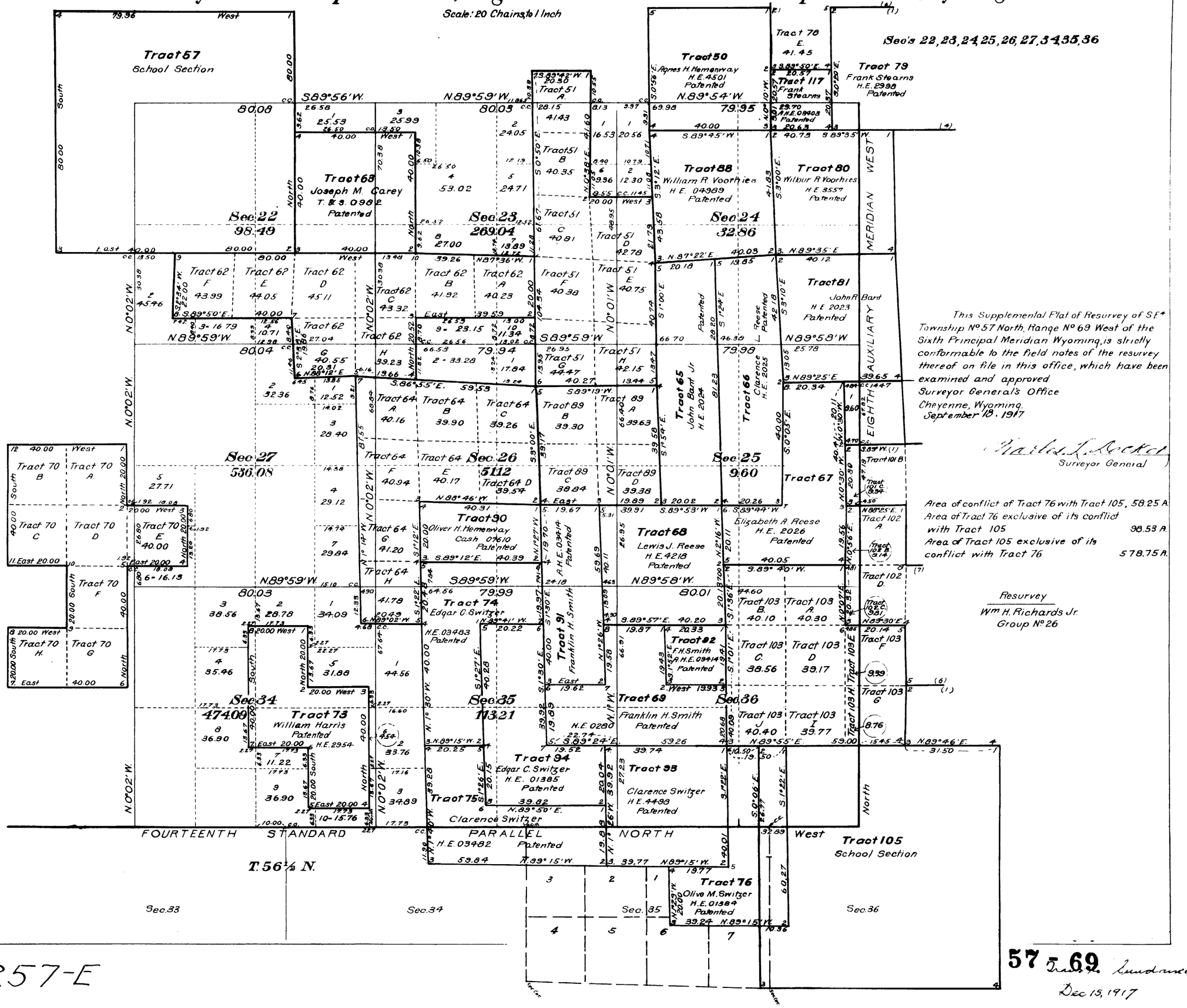

This Supplemental Plat of Resurvey of SE¼ Township No 57 North, Range No 69 West of the Sixth Principal Meridian Wyoming, is strictly conformable to the field notes of the resurvey thereof on file in this office, which have been examined and approved.

Surveyor General's Office
Cheyenne, Wyoming.
September 10. 1917

Charles L. Rockel
Surveyor General

Area of conflict of Tract 76 with Tract 105, 58.25 A.
Area of Tract 76 exclusive of its conflict with Tract 105 98.53 A.
Area of Tract 105 exclusive of its conflict with Tract 76 578.75 A.

Resurvey
Wm. H. Richards Jr.
Group No 26

2257-E

57 Tract 69 Sundance
Dec 15, 1917

Accession no. 3900

Survey Accepted Oct. 17, 1917
G.L.O.

Supplemental Plat No. 5.
Index to Segregated Tracts

Resurvey Township No. 57 North, Range No. 69 West of the Sixth Principal Meridian, Wyoming

William H. Richards Jr. Group No. 26

Resurvey	Original Survey							
Tract No	T.	R.	Sec.	Subdivision	Entry Kind	Entry Number	Status in Land Office	Entryman
37	57	69	2	S½NE¼, N½SE¼	Cash	1166	Patented	Willie N. Closson
38	"	"	3	S½NE¼, N½SE¼	T&S	0178	Patented	William R. West
39	"	"	3	S½NW¼, N½SW¼	H.E.	07785	Patented	Asbury M. West
40	58	70	36	All	S.S.		Approved	Wyoming
41	57	70	1	E½SW¼, W½SE¼	D.E.	245	Patented	John P. Garrison
42	"	"	12	NW¼NE¼	S.A.H.	03295	Patented	William P. Parks
43	57	69	6	Lots 6 & 7				
	"	70	1	E½SE¼	Cash	241	Patented	Frank P. Brewer
44	57	69	6	E½SW¼, W½SE¼	D.E.	07545	Intact	Emma A. Parks
45	"	"	7	W½NE¼, NW¼SE¼, NE¼SW¼	S.L.	08091	Pending	Wyoming
46	"	"	3 / 10	S½SW¼ / N½NW¼	H.E.	08370	Intact	Malinda H. Ladd
47	"	"	10	S½NW¼, N½SW¼	H.E.	08860	Intact	Sidney Ladd
48	"	"	2	SW¼SE¼, E½SW¼				
			11	NE¼NW¼	Cash	1165	Patented	Olive A. Kuhbacker
49	58	69	36	All	S.S.		Approved	Wyoming
50	57	69	14	NE¼	H.E.	4601	Patented	Agnes Hemenway
51	"	"	14	SW¼NW¼, W½SW¼, SE¼SW¼				
	"	"	23	NW¼	H.E.	07315	F.C. Issued	John H. Okee
52	"	"	1	SE¼NW¼, NE¼SW¼, N½SE¼	H.E.	02681	F.C. Issued	Orville L. Closson
53	"	"	1	Lots 3 & 4, SW¼NW¼, NW¼SW¼	Cash	1167	Patented	Ralph B. Closson
54	"	"	10	SE¼SW¼, SW¼SE¼				
	"	"	15	NE¼NW¼, NW¼NE¼	Cash	1212	Patented	Herbert M. Hemenway
55	"	"	1	SW¼SE¼, S½SW¼				
	"	"	2	SE¼SE¼	H.E.	4007		
	"	"	1	SE¼SE¼	A.H.E.	03466	Patented	Elsie M. Closson
56	"	"	9	SE¼SW¼	T&S	558	Patented	Lucinda I. Gammon
57	"	"	16	All	S.S.		Approved	Wyoming
58	"	"	11	N½NE¼				
	"	"	12	N½NW¼	H.E.	4006	Patented	Claude J. Closson
59	"	"	19	SW¼NE¼	S.L.	08091	Pending	Wyoming
60	"	"	20	NW¼	S.L.	08092	Pending	Wyoming
61	"	"	12	SE¼NW¼, SW¼NE¼				
	"	"	"	NE¼SW¼, NW¼SE¼	A.H.E.	03469	Patented	Geo. E. Butler
62	"	"	21	N½NE¼,				
	"	"	22	NW¼, N½NE¼	H.E.	08042	Intact	John Buckmiller
63	"	"	15	SW¼	T&S	0982	Patented	Joseph M. Carey
64	"	"	22	SE¼, E½SW¼				
	"	"	27	E½NW¼	H.E.	07609	F.C. Issued	Oliver H. Hemenway
65	"	"	23	W½E½	H.E.	2024	Patented	John Bant Jr.
66	"	"	23	E½E½	H.E.	2025	Patented	Clarence L. Reese
67	"	"	24	W½SW¼				
	"	"	25	NW¼NW¼				
	"	"	26	NE¼NE¼	H.E.	2026	Patented	Elizabeth A. Reese
68	"	"	26	E½NW¼, W½NE¼	H.E.	4218	Patented	Lewis J. Reese

Resurvey	Original Survey							
Tract No	T.	R.	Sec.	Subdivision	Entry Kind	Entry Number	Status in Land Office	Entryman
69	57	69	26	NE¼SW¼, S½SW¼, SW¼SE¼	H.E.	0280	Patented	Franklin H. Smith
70	"	"	21	S½SW¼				
	"	"	28	N½NW¼, NW¼NE¼				
	"	"	28	SE¼NW¼, N½SW¼	H.E.	04053	F.C. Issued	Peter C. O. Woxen
71	"	"	28	SW¼SW¼				
	"	"	29	SE¼, S½NE¼, NE¼NE¼	H.E.	04052	F.C. Issued	Gardiner H. Beebe
72	"	"	19	SE¼SE¼	S.L.	08091	Pending	Wyoming
73	"	"	27	SW¼SW¼				
	"	"	28	E½SE¼				
	"	"	34	NW¼NW¼	H.E.	2954	Patented	William Harris
74	"	"	27	S½NE¼, W½SE¼	H.E.	03483	Patented	Edgar C. Switzer
75	"	"	34	W½NE¼, SE¼NE¼				
	"	"	35	SW¼NW¼	H.E.	03482	Patented	Clarence Switzer
76	"	"	35	E½NE¼, N½SE¼	H.E.	01384	Patented	Olive M. Switzer
77	57	70	36	All	S.S.		Approved	Wyoming
78	57	69	12	SW¼SE¼, S½SW¼				
	"	"	13	NW¼NW¼	H.E.	02917	F.C. Issued	Viola G. Closson
79	"	"	13	W½NE¼, E½NW¼	H.E.	2998	Patented	Frank Stearns
80	"	"	13	SW¼	H.E.	3557	Patented	Wilbur Voorhies
81	"	"	24	NW¼	H.E.	2023	Patented	John Bant
82	"	"	32	SE¼SW¼	S.L.	08091	Pending	Wyoming
83	"	"	7	Lots 1 & 2	S.L.	08091	Pending	Wyoming
84	"	"	31	SE¼SE¼	S.L.	08091	Pending	Wyoming
85	"	"	11	SE¼NW¼, S½NE¼, NE¼SE¼	H.E.	03467	Patented	Claude J. Closson
86	"	"	32	SW¼SW¼	S.A.H.	0581	Patented	William P. Parks
87	"	"	11	SE¼SE¼, W½SE¼, SE¼SW¼	H.E.	05900	F.C. Issued	Viola G. Closson
88	"	"	14	SE¼	H.E.	04989	Patented	Wilbur R. Voorhies
89	"	"	23	SW¼	A.H.E.	03481	F.C. Issued	John Bant Jr.
90	"	"	27	N½NE¼	Cash	07610	Patented	Oliver H. Hemenway
91	"	"	26	NW¼SW¼				
	"	"	26	W½NW¼	H.E.	03414	Patented	Franklin H. Smith
92	"	"	26	NW¼SE¼	H.E.	03414	Patented	Franklin H. Smith
93	"	"	35	E½NW¼, W½NE¼	H.E.	4498	Patented	Clarence Switzer
94	"	"	27	E½SE¼				
	"	"	34	NE¼NE¼				
	"	"	35	NW¼NW¼	H.E.	01385	Patented	Edgar C. Switzer
95	"	"	28	SW¼NW¼	Cash	06805	Patented	Peter C. Woxen
101	"	"	24	SE¼SW¼, SW¼SE¼				
	"	"	25	N½NE¼	H.E.	02768	F.C. Issued	Frederick B. Helmer
102	"	"	25	E½NW¼, SW¼NE¼, NW¼SE¼	H.E.	02779	F.C. Issued	Francis Kennedy
103	"	"	25	SW¼NW¼, SW¼				
	"	"	26	SE¼NE¼, E½SE¼	H.E.	05992	F.C. Issued	George S. Harper
105	"	"	36	All	S.S.		Approved	Wyoming
117	"	"	13	SW¼NW¼	A.H.E.	03403	Patented	Frank Stearns

The above index to Tracts which have been segregated by the original public survey in the resurvey of T. 57 N., R. 69 W under Group No. 26, has been prepared in strict conformity with the field notes of the resurvey thereof on file in this office, which have been examined and approved.

U.S. Surveyor General's Office
Cheyenne, Wyoming
September 10, 1917.

Charles L. Dreher
Surveyor General

A.L.R.

57 - 69

Items to Sundance
Dec 15, 1917

2257-F

3894

TOWNSHIP No. 57 NORTH. RANGE No. 69 WEST of the 6th Principal MERIDIAN.

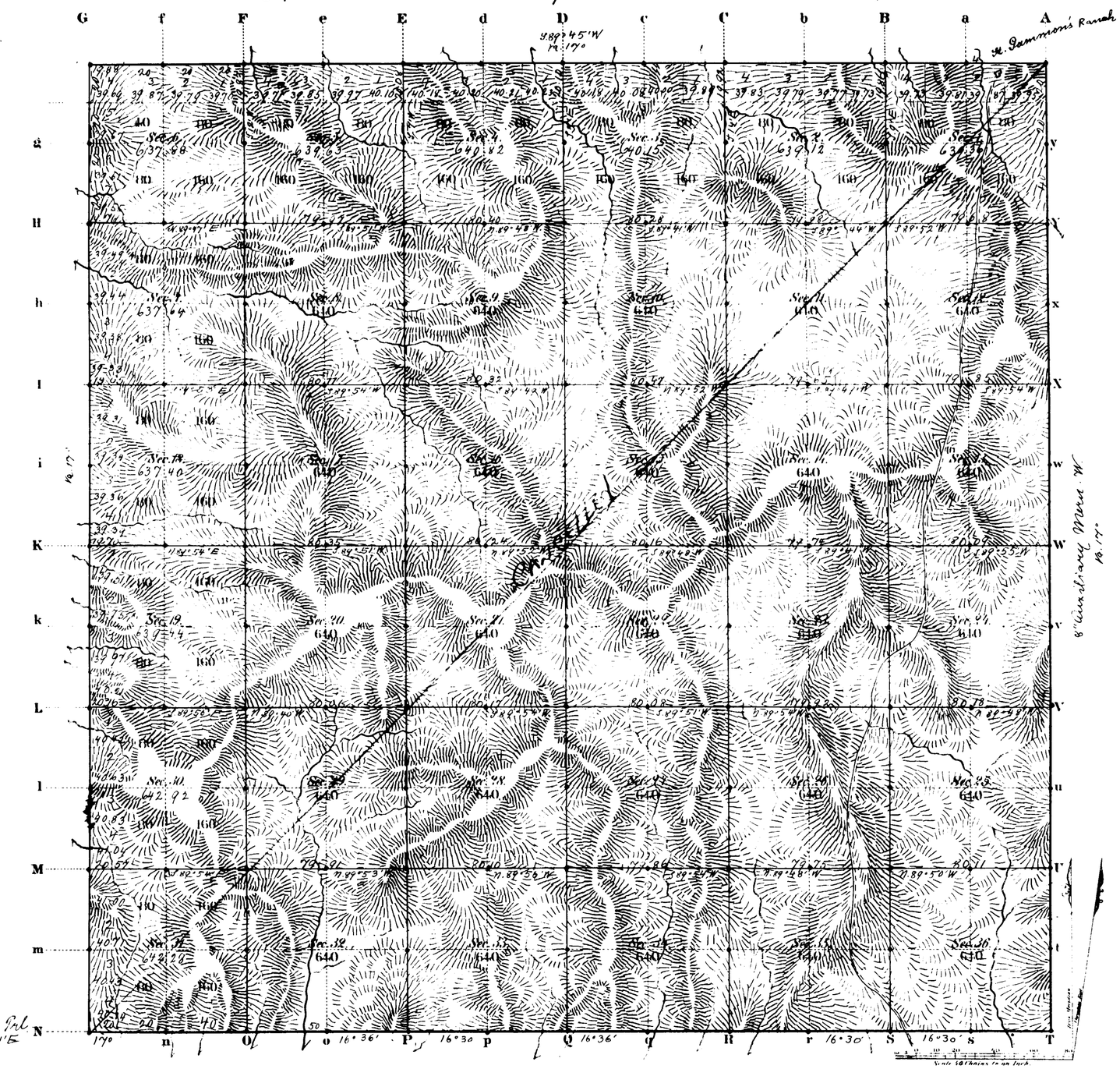

Total number of Acres. 23036.64

Surveys Designated	By Whom Surveyed	Date of Contract	Amount of Surveys Mls	Chs	Lks	When Surveyed	Magnetic Declination
Township lines	Ed. S. Stahle	Sept 21, 1880	11	79	88	Novb 15, 16, 1883	17° East
Subdivisions	" " "	" " "	60	1	00	Nov 30 - Dec 3, 1883	17° " "
Connections							
8th Auxil. M.W.	" " "	" " "	6	00	00	Novbr 9, 1883	
14th Stand. P.N.	L. S. Stahle	July 11, 1882	6	00	00	Novb 1, 1882	

The above Map of Township No. 57 North of Range No. 69 West of the Sixth Principal Meridian Wyoming Territory is strictly conformable to the field notes of the survey thereof on file in this Office, which have been examined and approved.

Surveyor General's Office.
Cheyenne Wyoming
April 30th 1884

Edw. C. Davis
Sur. Genl.

2257

A. GAST & CO. ST. LOUIS & N.Y.

(28)

3812

EXTERIOR LINES

Magnetic Variation East. Scale 3 miles to 1 inch



T. 58 N.

T. 57 N.

R.77 W. R.76 W. R.75 W. R.74 W. R.73 W.



T. 58 N.

T. 57 N.

R.72 W. R.71 W. R.70 W. R.69 W. R.68 W. R.67 W. R.66 W.

Surveys Designated	By Whom Surveyed	Date of Contract	Amount of Surveys			When Surveyed.
			Mls	Chs	Lks	
Exterior lines	Ed. F. Stahle	Sept. 21st 1880	139	53	09	Nov. 10-Dec. 3 1883
Connections	" "	" "		77	29	" "

I hereby certify that the above diagram of the Exterior lines of Tps. 57 & 58 N. Rgs. 66 to 77 inclusive West of the 6th P.M. Wyoming Territory is strictly conformable to the field notes of the Survey thereof on file in this Office which have been examined and approved.

Surveyor General's Office
Cheyenne Wyoming
April 30 1884

Edw. C. David
Sur. Genl.

2230

(22)
Indexed

2265

10

14TH STANDARD PARALLEL NORTH.

Along the South boundaries of Townships 57 North Ranges 69, 70, 71 and 72 West
of the 6th Principal Meridian Wyoming Territory.

Course N. 89° 51' E.

Magnetic Variation East. Scale 40 Chains to 1 inch.

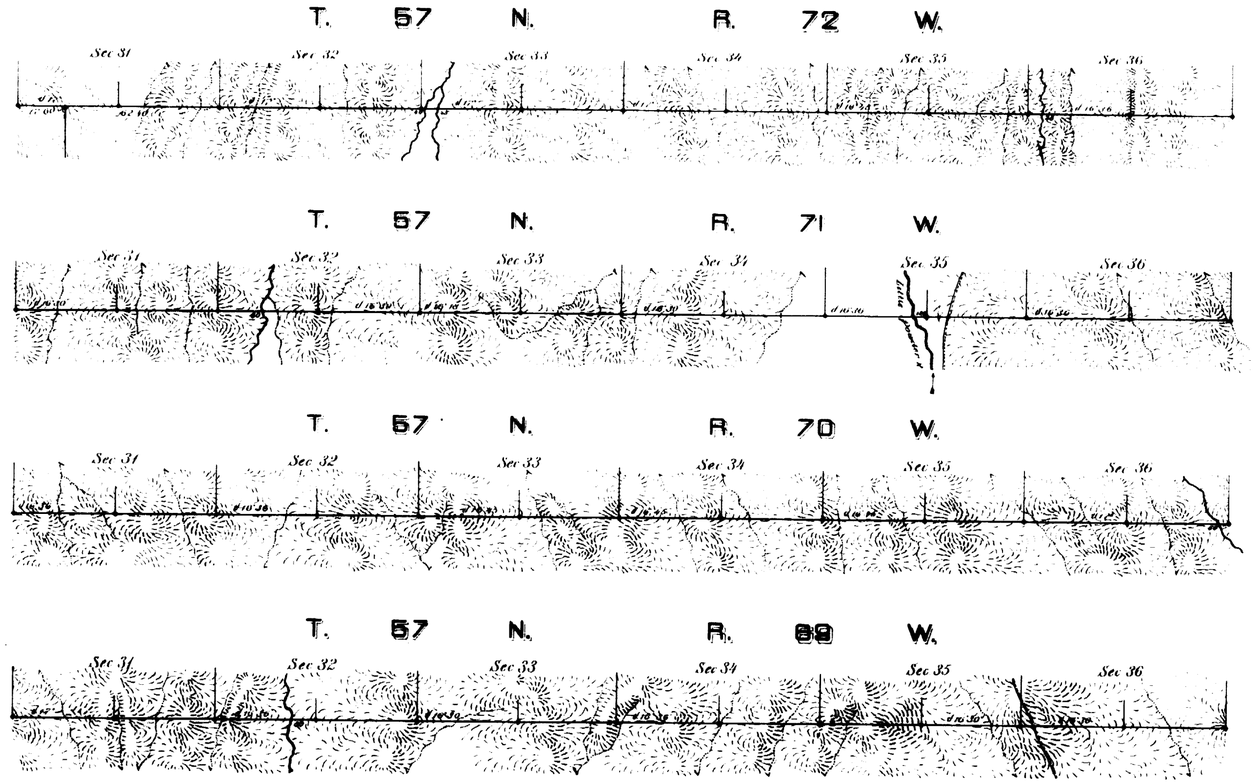

Surveys Designated	By Whom Surveyed	Date of Contract	Amount of Surveys	When Surveyed
14th Stand P.A.	L. F. Stuhle	July 11, 1882	24 00 00	Oct 26-Nov 1, 1882

I hereby certify that the above diagram of the 14th Standard Parallel North along the south boundaries of Townships 57 North Ranges 69, 70, 71 and 72 West of the 6th Principal Meridian Wyoming Territory is strictly conformable to the field notes of the survey thereof on file in this office, which have been examined and approved.

Surveyor General's Office,
Cheyenne Wyo
August 18th 1883

Edw. C. Davis
Surveyor General

1645

(27)

Produced

100

3811

AUXILIARY MERIDIAN WEST.

In Tps 57 & 58 N. R. 68 W. of the 6th Principal Mer. Wyo. Ter.

Scale 40 chs to 1 inch. Var. 17° East



Surveys Designated	By Whom Surveyed	Date of Contract	Amount of Surveys			When Surveyed
			Mos.	Chs.	Lks.	
8th Aux. Mer. W.	Ed. F. Stable	Sep. 21st 1880	8	25	74	Nov. 9th 1883
Connections	. . .	. . .	0	0	44	. . .

I hereby certify that the above diagram of the 8th Auxiliary Mer. W. in Tps 57 & 58 N. R. 68 W. of the 6th Prin. Mer. Wyoming Terry. is strictly conformable to the field notes of the survey thereof on file in this office, which have been examined and approved.

Surveyor General's Office
Cheyenne Wyo. April 30 1884 } Edw. C. Davis Sur. Gen.

2229