accession no 3817

(4-675a)

Resurvey Township No. 57 North, Range No. 70 West of the Sixth Principal Meridian, Wyoming

Survey Accepted June 15, 1917.
G. L. O.

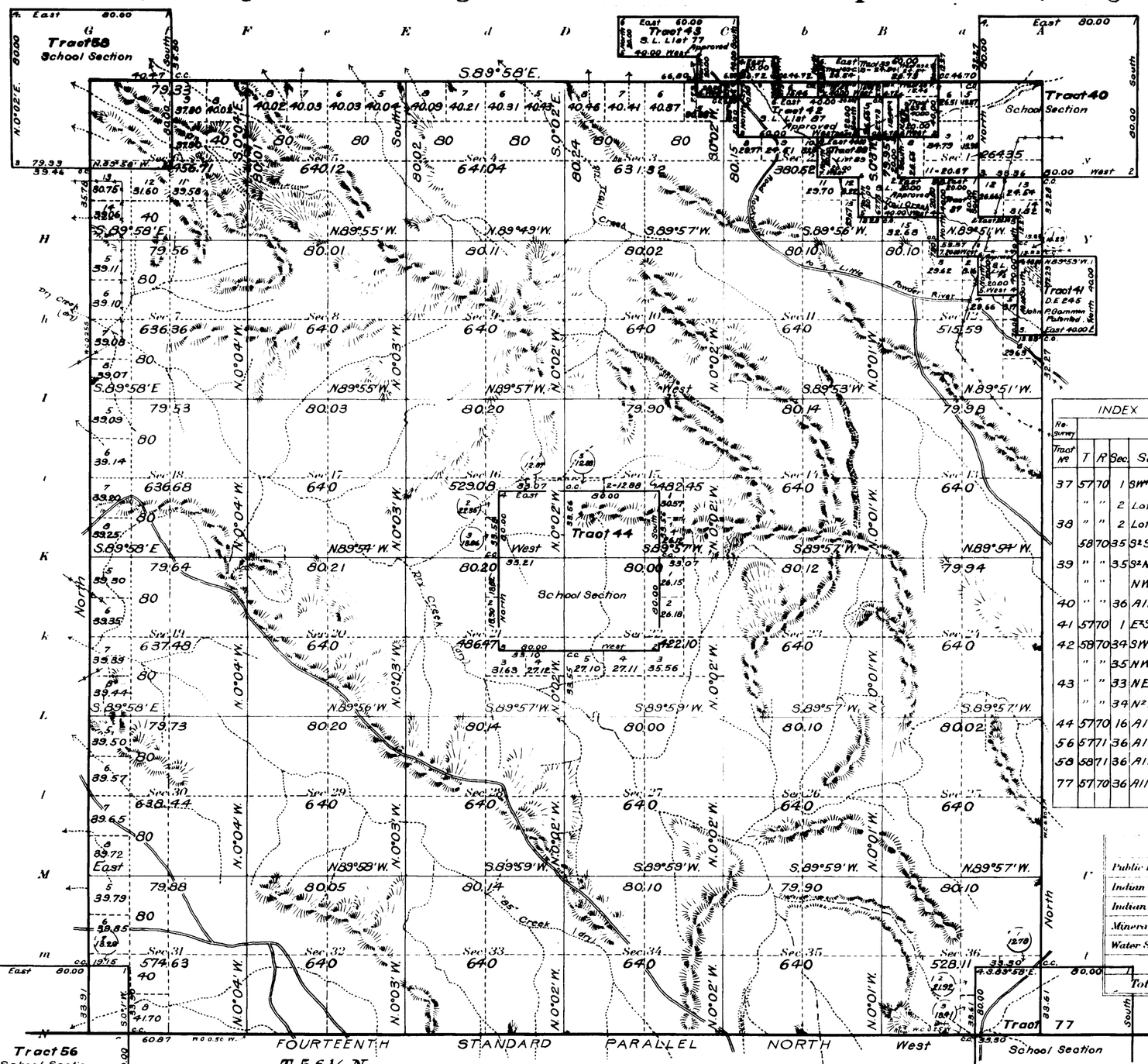

INDEX TO SEGREGATED TRACTS								
Resurvey	Original Survey							
Tract No.	T	R	Sec.	Subdivisions	Entry Kind	Entry Number	Status in Land Office	Entryman
37	57	70	1	SW¼NW¼, NW¼SW¼				
	"	"	2	Lot 1, SE¼NE¼	S.L.	List 70	Approved	Wyoming
38	"	"	2	Lots 2 & 3				
	58	70	35	S½SW¼	S.L.	List 89	Approved	Wyoming
39	"	"	35	S½NW¼, SW¼NE¼				
	"	"		NW¼SE¼	H.E.	099910	Intact	Harry E. Reynolds
40	"	"	36	All	S.S.			Wyoming
41	57	70	1	E½SW¼, W½SE¼	D.E.	245	Patented	John P. Gammon
42	58	70	34	SW¼NE¼, N½SE¼				
	"	"	35	NW¼SW¼	S.L.	List 87	Approved	Wyoming
43	"	"	33	NE¼NE¼				
	"	"	34	N½NW¼, SE¼NW¼	S.L.	List 77	Approved	Wyoming
44	57	70	16	All	S.S.		Approved	Wyoming
56	57	71	36	All	S.S.		Approved	Wyoming
58	58	71	36	All	S.S.		Approved	Wyoming
77	57	70	36	All	S.S.		Approved	Wyoming

Areas in Acres	
Public Land	21261.45
Indian Reservation	
Indian Allotments	
Mineral Claims	
Water Surface	
Total Area	

Scale 40 Chains to an inch

Mean Magnetic Declination
Latitude 44°53'N
Longitude 105°12'W.

Surveys Designated	By Whom Surveyed	Group No.	Group Date	Amount of Surveys Mls.	chs.	lks.	When Surveyed Begun	Completed
Resurvey Subdivisions	Richards & Durnford	26	August 25, 1914	60	00	52	Nov. 6, 1914	Nov. 25, 1914
Connections	" " "	"	" " "	6	37	60	Sept. 14, 1914	Nov. 24, 1914
Segregated Tract Lines	" " "	"	" " "	13	20	00	July 19, 1915	July 19, 1915
Resurvey East Boundary	William H. Richards Jr.	"	" " "	6	00	00	Sept. 14, 1914	Sept. 15, 1914
Resurvey North Boundary	" " "	"	" " "	5	79	33	Nov. 4, 1914	Nov. 5, 1914
Resurvey West Boundary	" " "	"	" " "	6	00	00	Nov. 3, 1914	Nov. 4, 1914
Resurvey 14th St. Par. N.	" " "	"	" " "	6	00	00	Oct. 30, 1914	Nov. 3, 1914

The above map of Resurvey Township No. 57 North, Range No. 70 West of the Sixth Principal Meridian Wyoming is strictly conformable to the field notes of the Resurvey thereof on file in this office, which have been examined and approved

U. S. Surveyor General's Office,
Cheyenne, Wyoming August 8, 1916

Charles L. Decker
Surveyor General.

Duplicate plat transmitted to Sundance L.O. Oct. 24, 1917.

2234-A

57-70

(28)

3816

TOWNSHIP No. 57 NORTH. RANGE No. 70 WEST of the 6th Principal MERIDIAN.

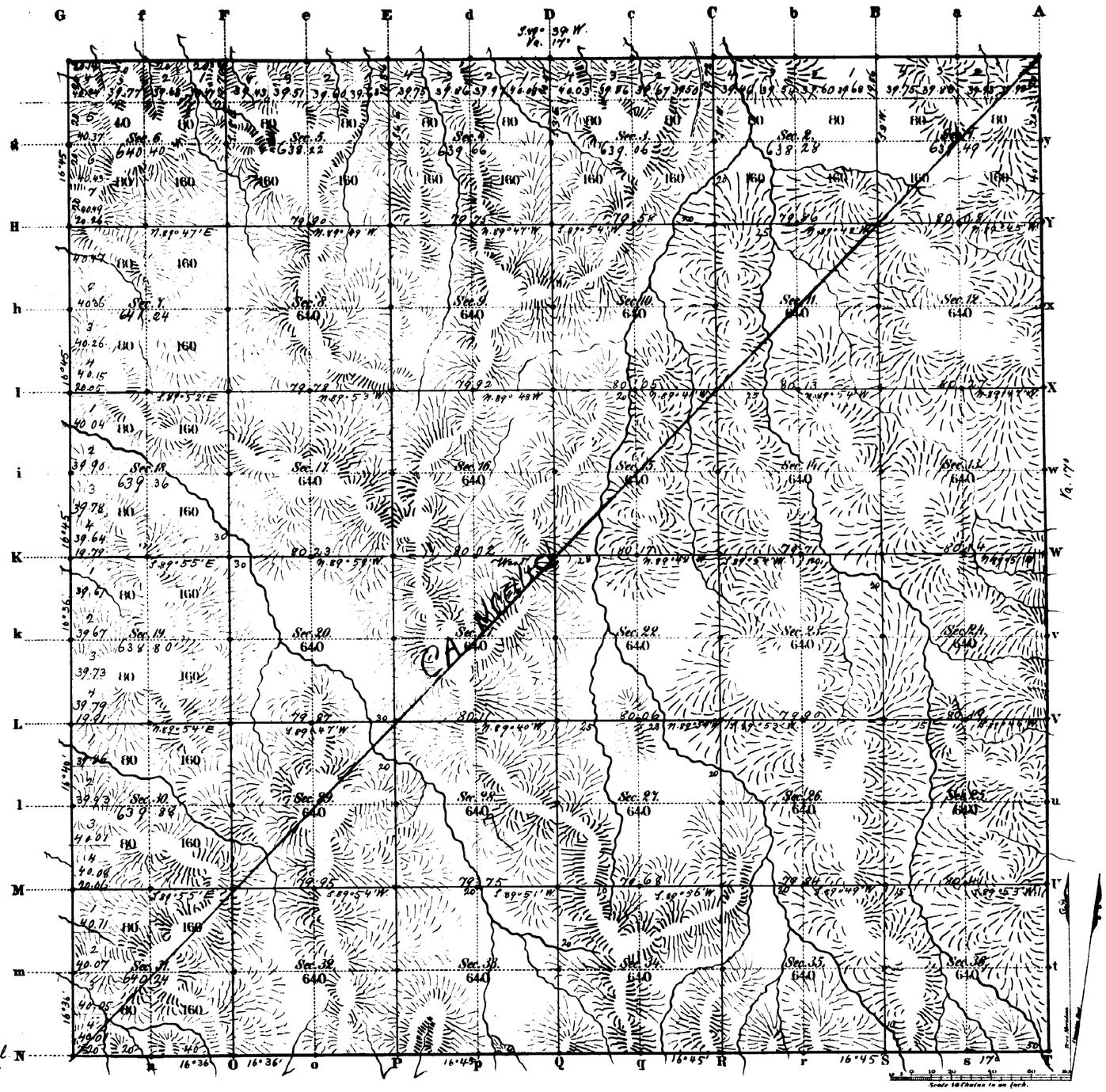

Total number of Acres. 2303463

Surveys Designated	By Whom Surveyed	Date of Contract	Amount of Surveys Mi. Ch. Lk.	When Surveyed	Magnetic Declination
E. W. & N. Township lines	Ed. L. Stahle	Sept. 21, 1880	18 00 14	Novb. 15, 17, 19, 1883	16°55' East
Subdivisions	" " "	" " "	59 78 63	Decbr. 4-7, 1883	16°45 "
Connections					
14th Stand. Prl. N.	L. L. Stahle	July 11, 1882	6 00 00	Novbr. 1, 1882	

The above Map of Township No. 57 North of Range No. 70 West of the Sixth Principal Meridian Wyoming Territory is strictly conformable to the field notes of the survey thereof on file in this Office, which have been examined and approved.

Surveyor General's Office,
Cheyenne Wyoming
April 30 1884

Edw. C. Davis
Sur. Genl.

A. GAST & CO. ST. LOUIS & N.Y.

2234

57-70

2265

10

14TH STANDARD PARALLEL NORTH.

Along the South boundaries of Townships 57 North Ranges 69, 70, 71 and 72 West of the 6th Principal Meridian Wyoming Territory.

Course N 89° 51' E

Magnetic Variation East. Scale 40 Chains to 1 inch.

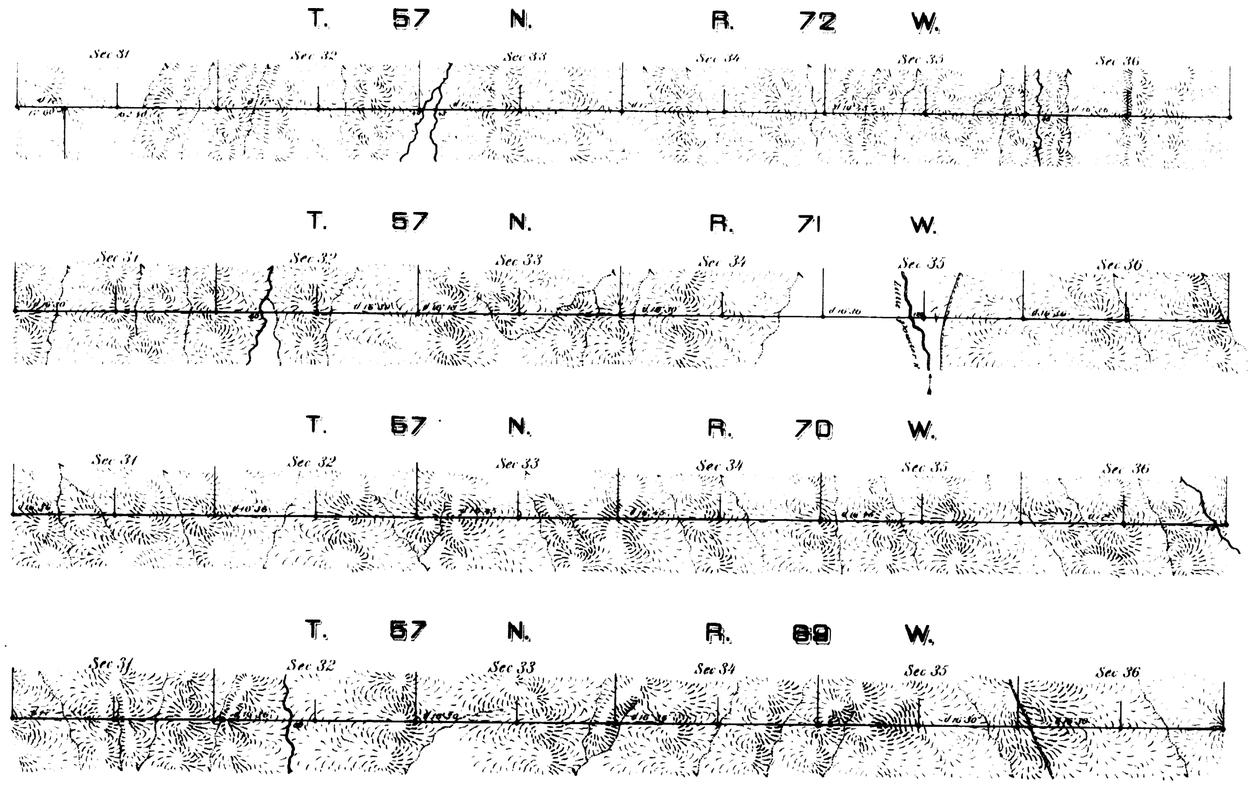

Surveys Designated	By Whom Surveyed	Date of Contract	Amount of Surveys	When Surveyed
14th Stand P.N.	L. F. Stahle	July 11, 1882	24 00 00	Oct 28-Nov 1. 1882

I hereby certify that the above diagram of the 14th Standard Parallel North along the south boundaries of Townships 57 North Ranges 69, 70, 71 and 72 West of the 6th Principal Meridian Wyoming Territory is strictly conformable to the field notes of the survey thereof on file in this office, which have been examined and approved.

Surveyor Generals Office,
Cheyenne Wyo.
August 18th 1883.

Edw. C. David
Surveyor General

1645

(28)

3812

EXTERIOR LINES

Magnetic Variation East. Scale 3 miles to 1 inch

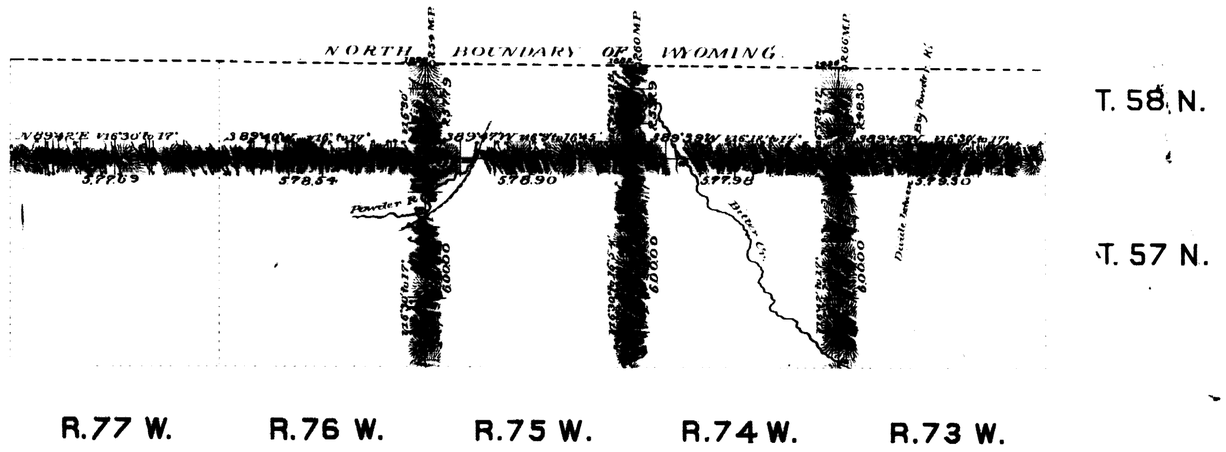

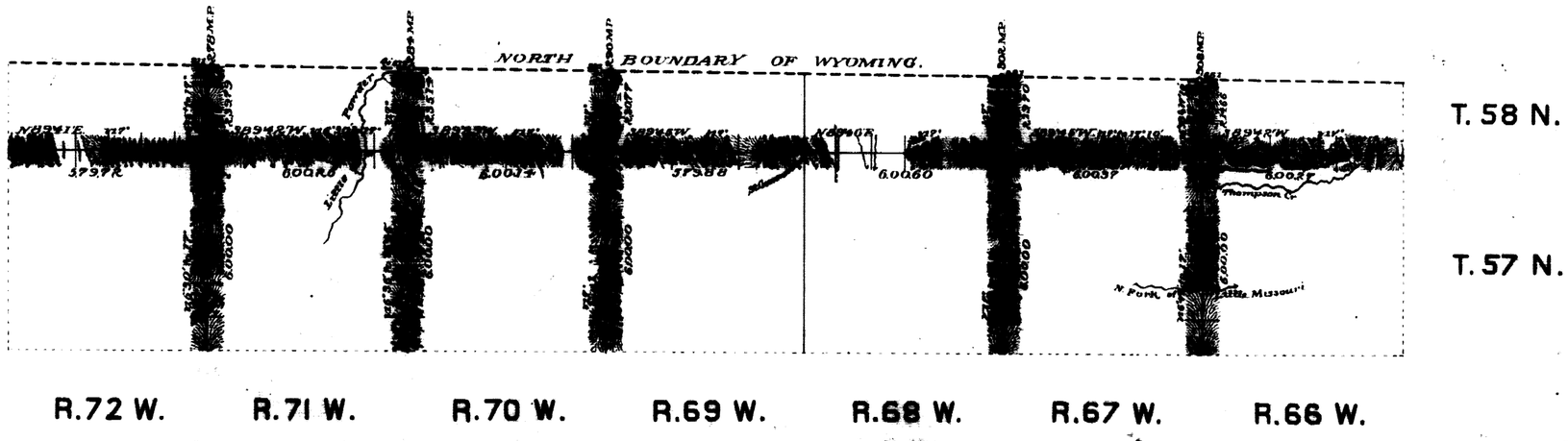

Surveys Designated	By Whom Surveyed	Date of Contract	Amount of Surveys			When Surveyed.
			Mls	Chs	Lns	
Exterior lines	Ed. F. Stahle	Sept 21st 1880	139	53	09	Nov 10-Dec 3 1883
Connections	" "	" "		77	29	" "

I hereby certify that the above diagram of the Exterior lines of Tps. 57 & 58 N. Rgs. 66 to 77 inclusive West of the 6th P.M. Wyoming Territory is strictly conformable to the field notes of the Survey thereof on file in this Office which have been examined and approved.

Surveyor General's Office
Cheyenne Wyoming
April 30 1884

Edw. C. David
Surv. Genl.

2230