Accession No. 3835

(4 675a)

Resurvey Township No. 57 North, Range No. 71 West of the Sixth Principal Meridian, Wyoming

Survey Accepted June 15, 1917.
G. L. O.

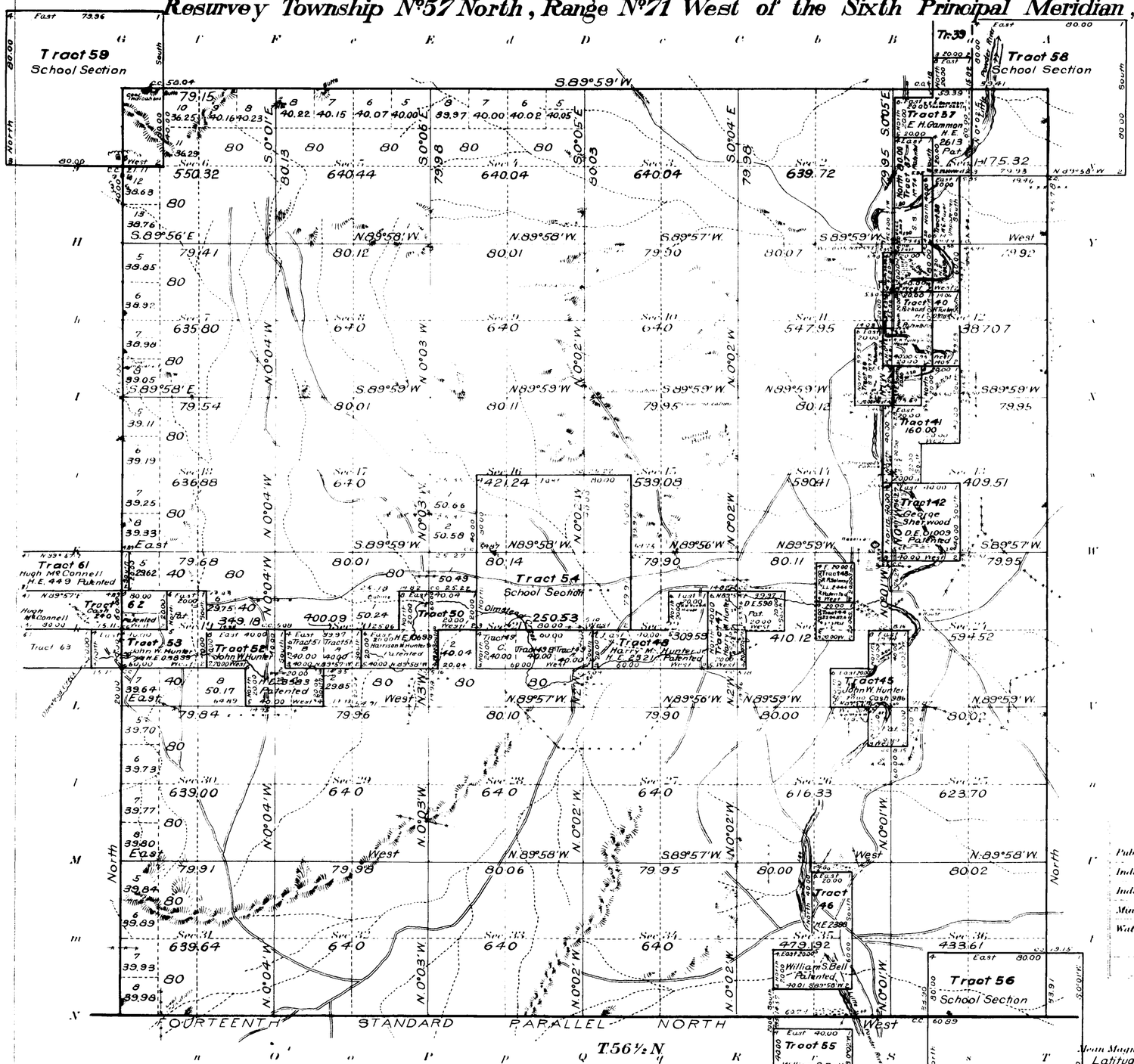

See Index Plat

See Supplemental Plats
NE¼ No. 1
SE¼ No. 2

Chain Land
Sec's 6, 7, 9, 10, 15 and 31

Areas in Acres	
Public Land	19600.05
Indian Reservation	
Indian Allotments	
Mineral Claims	
Water Surface	
Total Area	

Scale 40 Chains to an inch

Mean Magnetic Declination
Latitude 44°53' N
Longitude 105° 19' W.

Surveys Designated	By Whom Surveyed	Group No.	Group Date	Amount of Surveys Mls.	chs.	lks.	When Surveyed Begun	Completed
Resurvey Subdivision	William H. Richards Jr.	26	August 25, 1914	59	78	68	July 17, 1915	Sept. 12, 1915
Connections	" " "	"	" "	8	61	87	Nov. 3, 1914	August 3, 1915
Resurvey North Bdy.	" " "	"	" "	5	79	15	July 27, 1915	July 27, 1915
Resurvey East Bdy.	" " "	"	" "	6	00	00	November 3, 1914	November 4, 1914
Resurvey West Bdy.	" " "	"	" "	6	00	00	July 24, 1915	July 26, 1915
Resurvey 14th St. Par. N.	" " "	"	" "	6	00	00	July 20, 1915	July 24, 1915
Segregated Tract Lines	" " "	"	" "	50	37	92	August 5, 1915	August 17, 1915

The above map of Resurvey Township No. 57 North Range No. 71 West of the Sixth Principal Meridian Wyoming is strictly conformable to the field notes of the resurvey thereof on file in this office, which have been examined and approved

U. S. Surveyor General's Office.
Cheyenne Wyoming July 7, 1916

Charles L. Decker
Surveyor General.

Triplicate Plat transmitted to Sundance L.O. Oct. 24, 1917

2240-A

57-71

3836

Survey Accepted June 15, 1917.
G.L.O

Supplemental Plat No 1

Resurvey NE⁴ Township No 57 North, Range No 71 West of the Sixth Principal Meridian, Wyoming

Sec's 1, 2, 3, 10, 11, 12, 13, 14, 15.
Scale: 20 Chains to 1 Inch

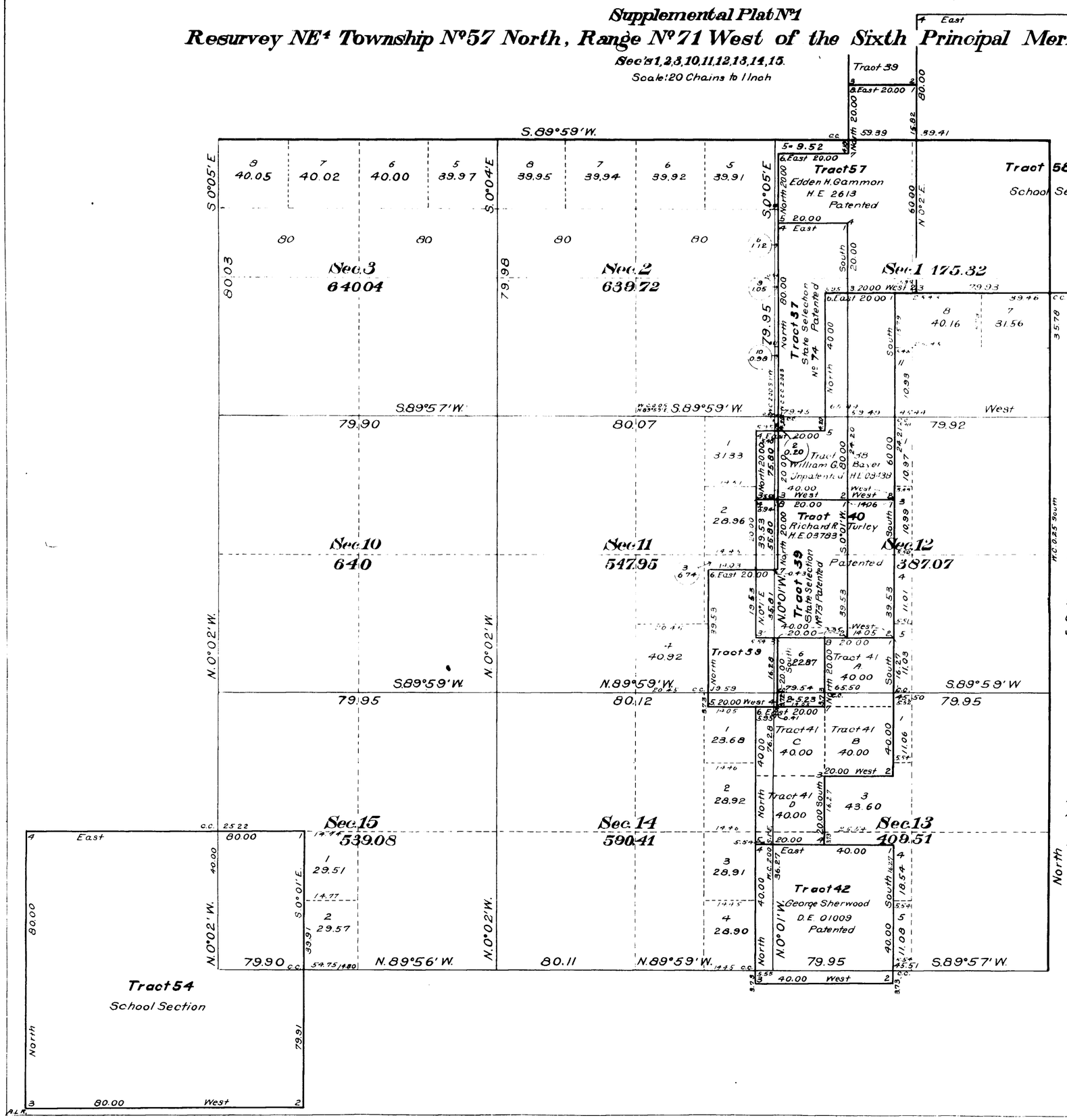

This Supplemental Plat of Resurvey NE⁴ Township No 57 North, Range No 71 West of the Sixth Principal Meridian Wyoming, is strictly conformable to the field notes of the resurvey thereof on file in this office, which have been examined and approved.
Surveyor General's Office
Cheyenne Wyoming
July 7, 1916

Charles L. Decker
Surveyor General

Area of conflict of Tract 38 with Tract 37	63.78 A.
Area of Tract 38 exclusive of conflict with Tr. 37	96.22 A.
Area of Tract 37 exclusive of conflict with Tr. 38	96.22 A.
Area of conflict of Tract 39 with Tract 40	90.65 A.
Area of Tract 39 exclusive of conflict with Tr. 40	67.47 A.
Area of Tract 40 exclusive of conflict with Tr. 39	67.47 A.

Triplicate Plat Transmitted
Lindsay L.C. Oct-24-1917.

2240-B

57-71

3837

Supplemental Plat No 2

Resurvey SE⁴ Township No 57 North, Range No 71 West of the Sixth Principal Meridian, Wyoming

Scale: 20 Chains to 1 Inch

Survey Accepted June 15, 1917.
G. L. O.

Sec's 22, 23, 24, 25, 26, 27, 34, 35, 36

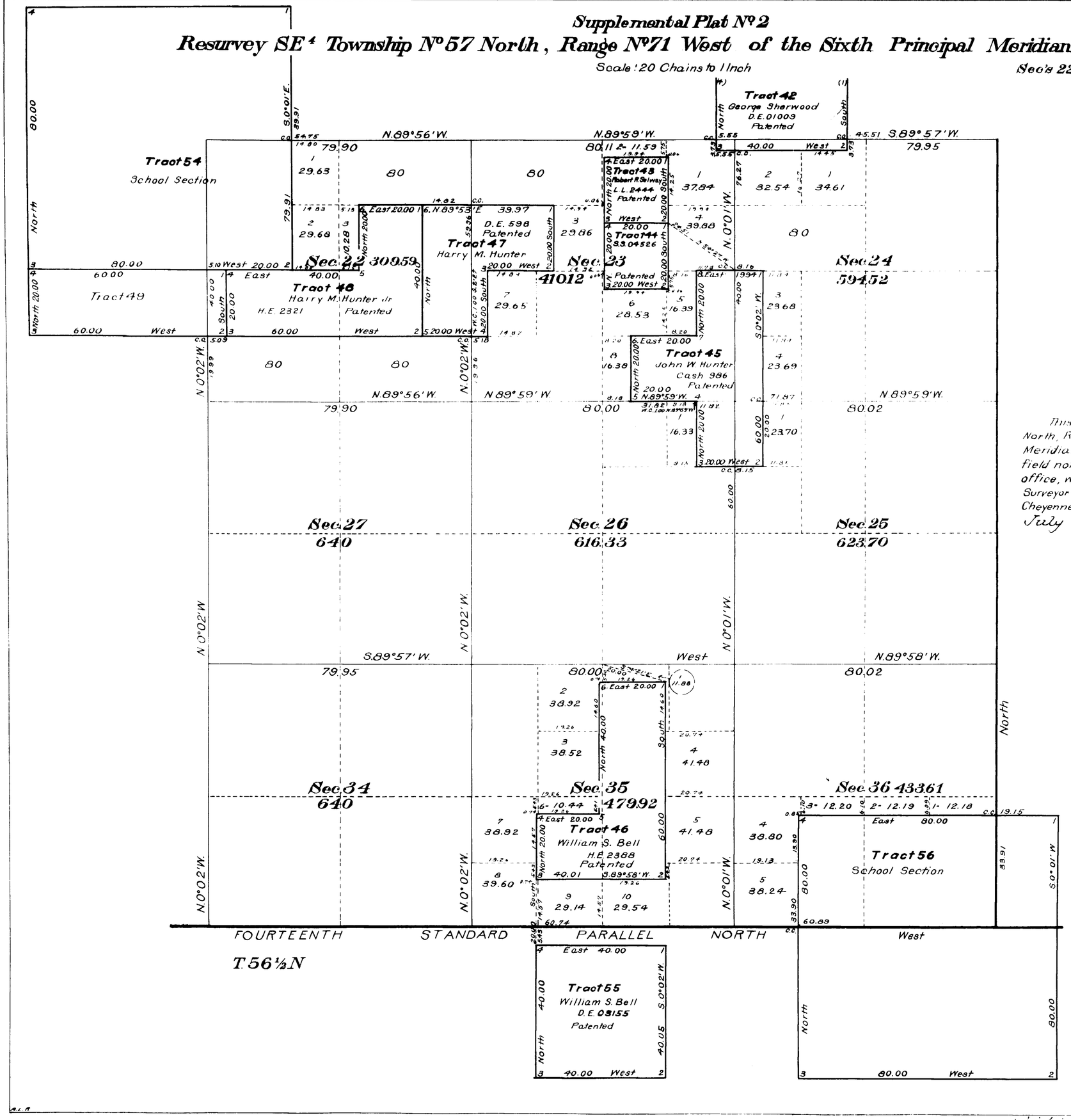

This Supplemental Plat of SE⁴ Township No 57 North, Range No 71 West of the Sixth Principal Meridian, Wyoming, is strictly conformable to the field notes of the resurvey thereof on file in this office, which have been examined and approved

Surveyor General's Office
Cheyenne, Wyoming
July 7, 1916.

Charles L. Decker
Surveyor General

2240-C

Tribunal plat transmitted to Sundance L.O. Oct. 24-1917.

57-71

3838

Survey Accepted June 15, 1917.
G. L. O.

Index to Segregated Tracts

Resurvey Township No 57 North, Range No 71 West of the Sixth Principal Meridian, Wyoming

Resurvey	Original Survey							
Tract Number	T	R	Sec.	Subdivisions	Entry Kind	Entry Number	Status In Land Office	Entryman
37	57	71	2	Lot 2, SW4 NE4				
	58	71	35	W2 SE4	S.L.	74	Approved	Wyoming
38	57	71	2	Lot 1, SE4 NE4, N2 SE4	H.E.	08438	Valid	William G. Bayer
39	"	"	2	SE4 NW4, N2 SW4, SW4 SW4	S.L.	73	Approved	Wyoming
40	"	"	2	S2 SE4				
	"	"	11	N2 NE4	H.E.	03783	Patented	Richard R. Turley
41	"	"	11	SE4 NE4, N2 SE4, SW4 SE4	S.L.	09883	Approved	Wyoming
42	"	"	14	NE4	D.E.	01009	Patented	George Sherwood
43	"	"	14	NW4 SE4	L.L.	2444	Patented	Robert R. Selway
44	"	"	14	SE4 SW4	S.L.I.I.	04526	Approved	Wyoming
45	"	"	23	W2 NE4, SE4 NW4, NW4 SE4	C.E.	986	Patented	John W. Hunter
46	"	"	26	E2 SE4				
	"	"	35	N2 NE4	H.E.	2388	Patented	William S. Bell
47	"	"	15	S2 SE4				
	"	"	22	NW4 NE4	D.E.	598	Patented	Harry M. Hunter
48	"	"	15	SE4 SW4				
	"	"	21	NE4 NE4				
	"	"	22	N2 NW4	H.E.	2321	Patented	Harry M. Hunter Jr.
49	"	"	21	N2 NW4, NW4 NE4	S.L.	04527	Valid	Wyoming
50	"	"	17	S2 SE4				
			20	NW4 NE4, NE4 NW4	H.E.	0699	Patented	Harrison M. Hunter Sr
51	"	"	19	NE4 NE4				
	"	"	20	NW4 NW4	S.L.	06464	Valid	Wyoming
52	"	"	19	S2 NE4, NW4 NE4, NE4 NW4	H.E.	3383	Patented	John W. Hunter
53	"	"	18	Lot 4				
	"	"	19	Lot 1				
	57	72	24	N2 NE4	H.E.	03899	Patented	John W. Hunter
54	57	71	16	All	S.S.			Wyoming
55	"	"	35	SE4 amended to SW4 June 15, 1914	D.E.	03155	Patented	William S. Bell
56	"	"	36	All	S.S.			Wyoming
57	58	"	35	E2 NE4, SW4 NE4, NE4 SE4	H.E.	2613	Patented	Edden H. Gammon
58	"	"	36	All	S.S.			Wyoming
59	58	72	36	All	S.S.			Wyoming
61	57	72	13	NW4 SE4, N2 SW4				
			14	NE4 SE4	H.E.	449	Patented	Hugh McConnell
62	"	"	13	S2 S2	C.E.	240	Patented	Hugh McConnell

The above index to Tracts which have been segregated by the original public survey in the resurvey of T57N., R71 W, under Group 26, has been prepared in strict conformity with the field notes of the resurvey thereof on file in this office, which have been examined and approved.

Surveyor General's Office
Cheyenne, Wyoming
July 7, 1916.

Charles L. Decker
Surveyor General

A.L.R.

2240-D

Triplicate Tract transmitted to Lundance L.O. Oct. 24-1917

57-71

3839 (4-675a) ORIGINAL

Supplemental Plat No. 4
Resurvey Township No. 57 North Range No. 71 West of the Sixth Principal Meridian, Wyoming.

G f F e E d D c C b B a A

g Sec. 6 Sec. 5 Sec. 4 Sec. 3 Sec. 2 Sec. 1 y

H Y

h Sec. 7 Sec. 8 Sec. 9 Sec. 10 Sec. 11 Sec. 12 x

I X

i Sec. 18 Sec. 17 Sec. 16 Sec. 15 Sec. 14 Sec. 13 w

K W

k Sec. 19 Sec. 20 Sec. 21 Sec. 22 Sec. 23 Sec. 24 v

L V

l Sec. 30 Sec. 29 Sec. 28 Sec. 27 Sec. 26 Sec. 25 u

M U

m Sec. 31 Sec. 32 Sec. 33 Sec. 34 Sec. 36 t

N T

n O o P p Q q R r S s T

COMPONENT SUB-DIVISIONS OF TRACT NO. 46.

Tract 46, Sub-Tract "A", area 40 acres, represents the NE¼SE¼ Sec. 26 of original survey.

Tract 46, Sub-Tract "B", area 40 acres, represents the SE¼SE¼ Sec. 26 of original survey.

Tract 46, Sub-Tract "C", area 40 acres, represents the NE¼NE¼ Sec. 35 of original survey.

Tract 46, Sub-Tract "D", area 40 acres, represents the NW¼NE¼ Sec. 35 of original survey.

This Supplemental Plat No. 4 of resurveyed Section 35, T. 57 N., R. 71 W., approved July 7, 1916, is prepared in accordance with directions given in Commissioner's letter "E" (450655) dated January 21, 1922, for the purpose of dividing segregated Tract No. 46, defining patented H.E. Sundance (27[illegible]) 01704 of William S. Bell, into its original legal subdivisions or aliquot parts; and is hereby approved.

U. S. Surveyor General's Office,
Cheyenne, Wyoming, January 27, 1922.

Clyde W. Athey
Surveyor General.

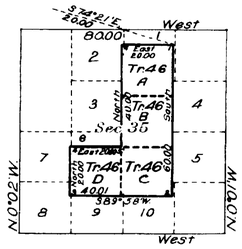

Areas in Acres	
Public Land	
Indian Reservation	
Indian Allotments	
Mineral Claims	
Water Surface	
Total Area	

TRUE MERIDIAN

0 10 20 40 60
Scale 40 Chains to an inch

Mean Magnetic Declination

Surveys Designated	By Whom Surveyed	Contract		Amount of Surveys			When Surveyed	
		No.	Date	Mls.	chs.	lks.	Begun	Completed

The above map of Township No. Range No. of the Meridian is strictly conformable to the field notes of the survey thereof on file in this office, which have been examined and approved

U. S. Surveyor General's Office.

Surveyor General.

2240-E.

Accepted by Comm'r Mar. 15, 1922.
Trans to Newcastle Mar. 18, 1922.

57-71

3834

TOWNSHIP No. 57 NORTH. RANGE No. 71 WEST of the 6th Principal MERIDIAN.

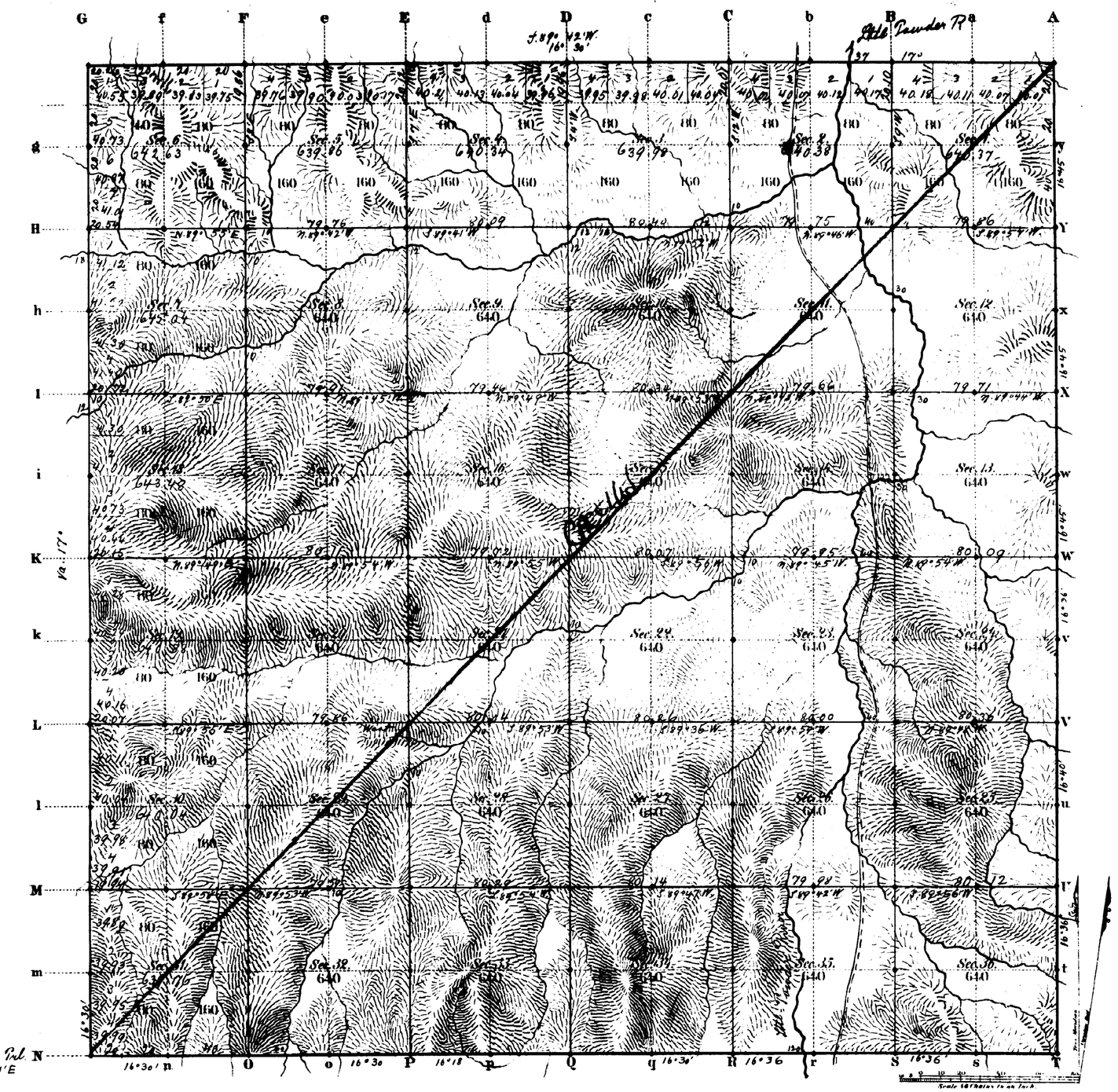

Total number of Acres. 23052.76

Surveys Designated	By Whom Surveyed	Date of Contract	Amount of Surveys Mile	Ch.	Lkt.	When Surveyed	Magnetic Declination
E.W. N. Township lines	Ed. S. Stahle	Sept 21, 1880	18	00	26	Nov. 17, 21, 1883	16° 40' East
Subdivisions	" " "	" " "	60	00	99	Decbr. 12-15, 1883	16° 30' " "
Connections 14th Stand. P. N.	L. S. Stahle	July 11, 1882	6	00	00	Octob. 31, 1882	

The above Map of Township No. 57 North of Range No. 71 West of the Sixth Principal Meridian Wyoming Territory is strictly conformable to the field notes of the survey thereof on file in this Office, which have been examined and approved.

Surveyor General's Office,
Cheyenne Wyoming
April 30 1884

Edw. C. David
Sur. Genl.

A. GAST & CO. ST. LOUIS & N.Y.

2240

Ca. 57-71

(28)

3812

EXTERIOR LINES

Magnetic Variation East. Scale 3 miles to 1 inch



T. 58 N.

T. 57 N.

R.77 W. R.76 W. R.75 W. R.74 W. R.73 W.



T. 58 N.

T. 57 N.

R.72 W. R.71 W. R.70 W. R.69 W. R.68 W. R.67 W. R.66 W.

Surveys Designated	By Whom Surveyed	Date of Contract	Amount of Surveys			When Surveyed.
			Mls	Chs	Lks	
Exterior lines	Ed. F. Stahle	Sept 21st 1880	139	53	09	Nov 30 - Dec 3 1883
Connections	" "	" "		77	80	" "

I hereby certify that the above diagram of the Exterior lines of Tps. 57 & 58 N. Rgs. 66 to 77 inclusive West of the 6th P.M. Wyoming Territory is strictly conformable to the field notes of the Survey thereof on file in this Office which have been examined and approved.

Surveyor General's Office
Cheyenne Wyoming
April 30 1884

Edw. C. David
Sur. Gen.

2230

Index

2265

10

14TH STANDARD PARALLEL NORTH.

Along the South boundaries of Townships 57 North Ranges 69, 70, 71 and 72 West of the 6th Principal Meridian Wyoming Territory.

Course N 89° 51' E

Magnetic Variation East. Scale 40 Chains to 1 inch.

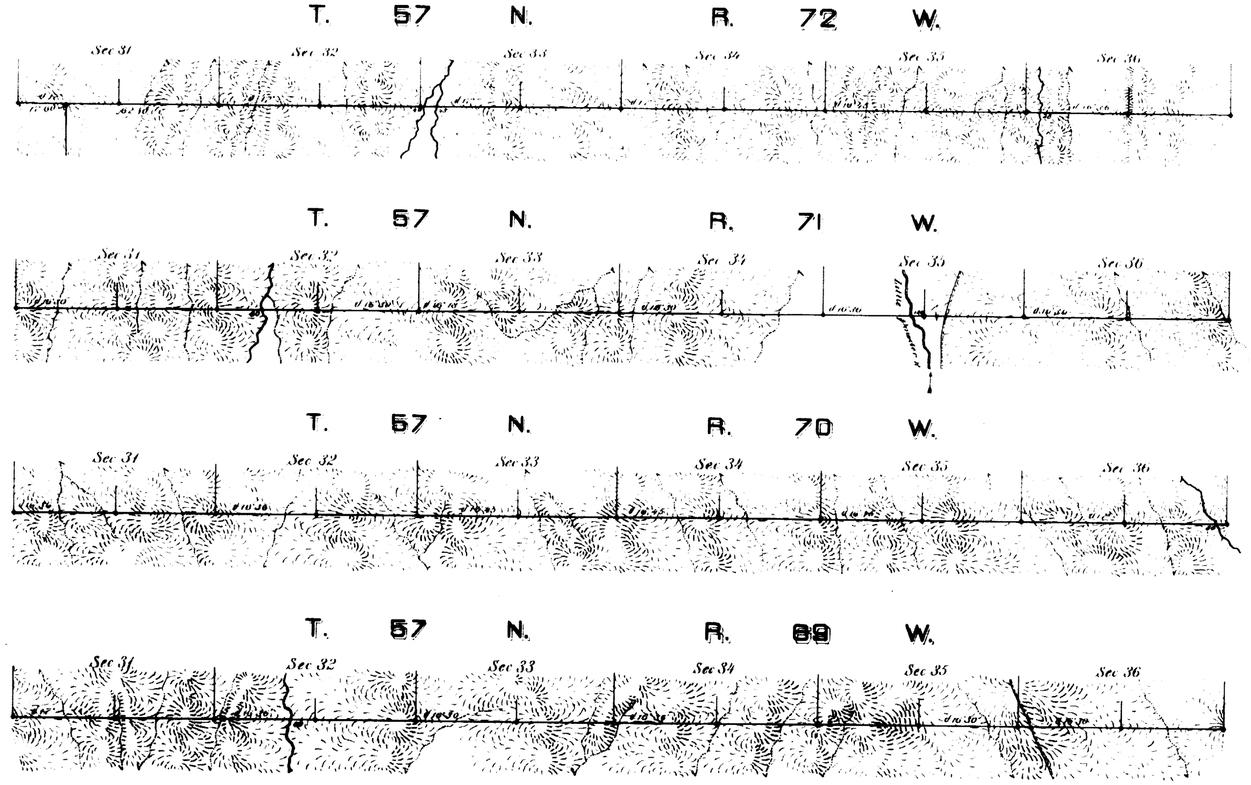

Surveys Designated	By Whom Surveyed	Date of Contract	Amount of Surveys	When Surveyed
14th Stand P N	L F Stahle	July 11, 1882	24 00 00	Oct 28-Nov 1, 1882

I hereby certify that the above diagram of the 14th Standard Parallel North along the south boundaries of Townships 57 North Ranges 69, 70, 71 and 72 West of the 6th Principal Meridian Wyoming Territory is strictly conformable to the field notes of the survey thereof on file in this office, which have been examined and approved

Surveyor General's Office,
Cheyenne Wyo.
August 18th 1883.

Edw. C. David
Surveyor General

1645