Accepted July 8, 1920.

Resurvey Township Nº 57 North, Range Nº 73 West of the Sixth Principal Meridian, Wyoming

See Index, -- (Supp. Pl. No1).

All tract segregations shown hereon and all other claims shown to conform to the lines of the resurvey, whether by the original or new legal subdivisions, represent the position and form of said tracts under the original description as referred to the original survey; located as such on the ground according to the best available evidence of their true position.

Indications of coal in E½ of township.

Area of conflict Tr. 42 and NE¼ NW¼ Sec. 30 (HE 012520) = 2.66 Ac.
Area of NE¼ NW¼ Sec. 30, excluding its conflict with Tr. 42 = 37.34 Ac.

Areas in Acres	
Public Land	
Indian Reservation	
Indian Allotments	
Mineral Claims	
Water Surface	
Total Area	

0 10 20 40 80

Scale 40 Chains to an inch

Mean Magnetic Declination.
Latitude 44°53' N
Longitude 105°34' W.

Surveys Designated	By Whom Surveyed	Group No.	Group Date	Amount of Surveys Mls.	chs.	lks.	When Surveyed Begun	Completed
Resurvey Subdivisions	Davis and King	41	Sept. 5, 1916	60	03	85	June 12, 1917	June 30, 1917
Connections	" " "	"	" " "	2	27	39	June 12, 1917	June 30, 1917
Resurvey North Boundary	" " "	"	" " "	5	79	38	June 12, 1917	June 19, 1917
Resurvey West Boundary	" " "	"	" " "	6	15	80	June 13, 1917	June 14, 1917
Segregated Tracts	" " "	"	" " "	16	60	77	June 12, 1917	June 30, 1917
Resurvey 14th Stand Parallel N.	W. H. Clark	"	" " "	5	79	09	June 9, 1917	Sept. 13, 1917
Resurvey Ninth Guide Meridian W.	Wm H. Richards Jr	26	August 25, 1914	5	79	42	Sept. 2, 1915	Sept. 30, 1915

The above map of Resurvey Township No. 57 North Range No. 73 West of the Sixth Principal Meridian Wyoming is strictly conformable to the field notes of the resurvey thereof on file in this office which have been examined and approved

U. S. Surveyor General's Office.
Cheyenne Wyoming April 29, 1918

Charles L. Decker
Surveyor General.

AMT

2255-A

57 - 73

accession no 3890 ORIGINAL

Accepted July 8, 1920.

Supplemental Plat No 1

Index Diagram

Resurvey Township No 57 North, Range No 73 West of the Sixth Principal Meridian, Wyoming

SEGREGATED TRACTS								
Resurvey	Original Survey							
Tract No	T.	R.	Sec.	Subdivisions	Entry Kind	Entry Number	Status in Land Office	Entryman
38	57	73	20	W² SW¼				
	"	"	29	N² NW¼	D.E	06855	Intact	James A. Storts
39	"	"	20	E² SW¼, N² SE¼	D.E	06856	Intact	Jasper E. Storts
40	"	"	20	E² NE¼				
	"	"	21	NW¼, N² SW¼	H.E.	011995	Intact	William G. Lanham
41	"	"	29	S² NW¼, N² SW¼	D.E.	09688	FC. Issued	Charles P. Berry
42	57	74	25	E² NE¼				
	57	73	30	Lots 1 & 2, SE¼ NW¼, S² NE¼, NE¼ NE¼	H.E.	09265	Patented	William Coffman
43	"	"	30	N² SE¼	S.S.	04882	Approved	Wyoming
44	"	"	28	S² SW¼				
	"	"	29	S² SE¼, SE¼ SW¼				
	"	"	32	NE¼ NE¼				
	"	"	33	N² NW¼	H.E.	010572	Intact	Robert C. Beason
45	"	"	31	SE¼ SW¼	A.H.E	08250	Patented	Clara Swanson

Claims Conforming to the Lines of the Resurvey with Changed Description										
Resurvey					Original Survey					
T.	R.	Sec.	Subdivisions		T.	R.	Sec.	Subdivisions	Entry Kind	Entry Number	Status in Land Office	Entryman
57	73	2	Lot 8, S² NW¼, N² SW¼		57	73	2	Lot 4, S² NW¼, N² SW¼				
"	"	3	Lot 5, SE¼ NE¼, NE¼ SE¼		"	"	3	Lot 1, SE¼ NE¼, NE¼ SE¼	H E	012847	Relinquished	James B. O'Neil
"	"	7	NW¼ SE¼, NE¼ SE¼		"	"						
"	"	8	W² SW¼, SE¼ SW¼, SW¼ SE¼		"	"	8	S² NW¼, SW¼ NE¼, N² SE¼, SE¼ SE¼				
"	"	17	N W¼ NE¼, NE¼ NW¼		"	"	9	W² SW¼	H E	011056	Intact	Anna M. Swanson
"	"	33	Lots 3 & 4, N² SW¼		"	"	33	SW¼	S.S.	List 8	Approved	Wyoming
"	"	24	W² NE¼, Lots 2 and 3		"	"	24	W² NE¼, SE¼ NE¼, NE¼ SE¼	D.E.	09764	Intact	Anna B. Hart
"	"	19	Lots 7 & 11, E² SW¼		"	"						
"	"	30	Lots 6, NE¼ NW¼									
57	74	24	S E¼ S E¼									
"	"	25	NE¼ NE¼		"	"	19	E² SW¼, Lots 3 & 4, SE¼ NW¼, SW¼ NE¼, W² SE¼	H.E.	012520	Intact	Lena G. Allen

This diagram showing index to segregated tracts and tabulation of entries conforming to the lines of the resurvey with changed descriptions, in the resurvey of T. 57 N. R. 73 W. is hereby approved

U. S. Surveyor Generals Office
Cheyenne, Wyoming.
April 29, 1918

Charles L. Decker
Surveyor General

M L M

AMT

2255-B.

57 - 73

3891 ORIGINAL

(4-675b)

Supplemental Plat No. 2

Resurvey Township No. 57 North, Range No. 73 West of the Sixth Principal Meridian, Wyoming

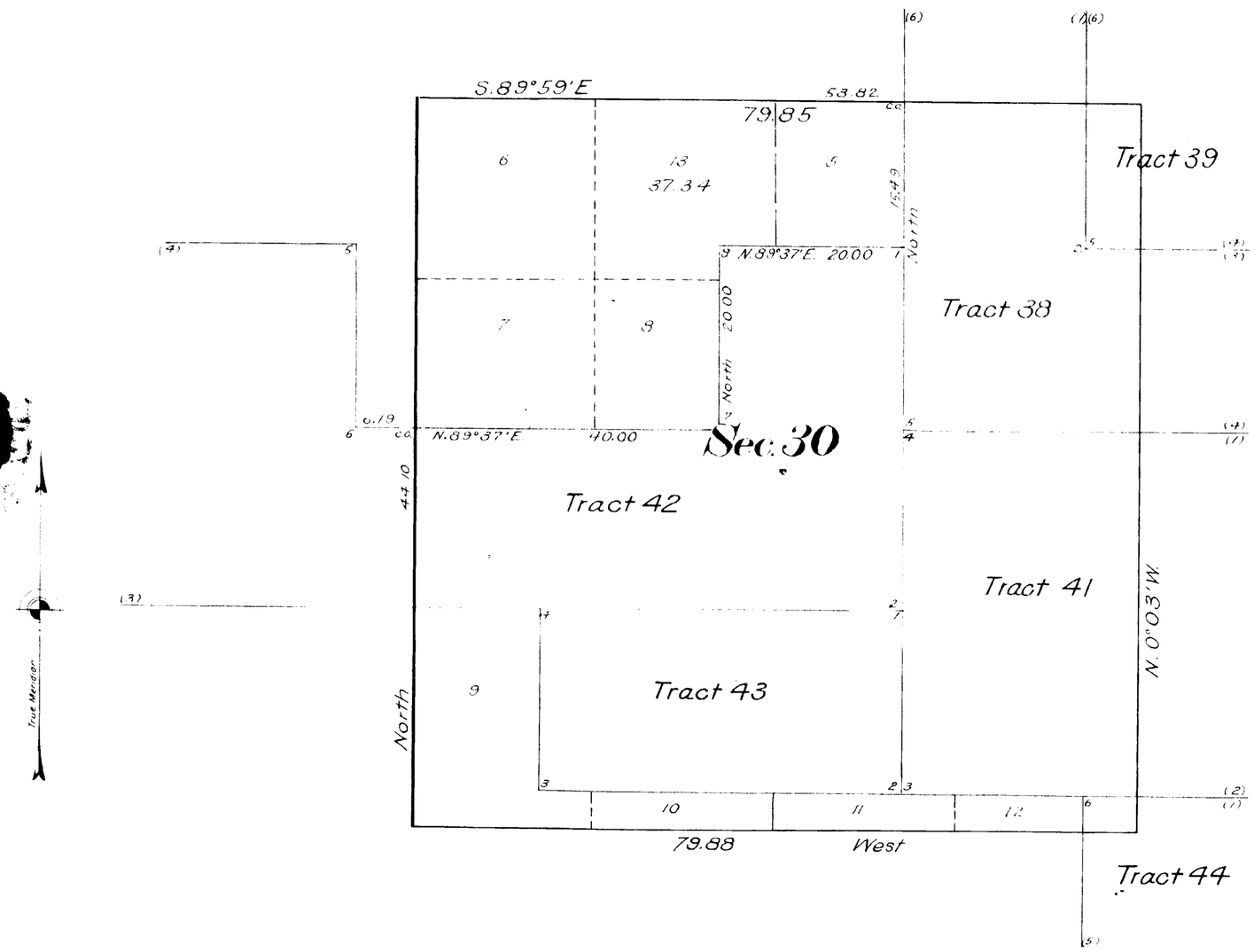

This Supplemental Plat No. 2, Resurvey Township No. 57 North, Range No. 73 West of the Sixth Principal Meridian, Wyoming, plat approved April 29, 1918, is prepared in accordance with directions given in Commissioner's Letter "E" dated November 21, 1925, for the purpose of giving legal designation and area to the fractional NE⁴ NW⁴ Section 30, in order to accommodate H.E. Buffalo 024274 of William Coffman and is hereby approved.

Office of District Cadastral Engineer
Cheyenne, Wyoming, December 8, 1925

Joel Q. Naret
Office Cadastral Engineer

WHR DEPARTMENT OF THE INTERIOR
GENERAL LAND OFFICE
Washington, D.C., February 1, 1926.
This supplemental plat having been properly prepared in accordance with instructions from this office, is hereby accepted.

D. K. Parrott
Acting Assistant Commissioner.

Mean Magnetic Declination. Scale 10 Chains to an Inch. Area Surveyed. Acres.

LINES DESIGNATED	BY WHOM SURVEYED	GROUP No	GROUP DATE	MILEAGE MLS	MILEAGE CHS	WHEN SURVEYED BEGUN	WHEN SURVEYED COMPLETED
Exterior							
Subdivisional							
Meander							
Miscellaneous							

ALR

2255-C

Sent to Buffalo LO. Feb. 5, 1926 57-73

3888

TOWNSHIP No. 57 NORTH. RANGE No. 73 WEST of the 6th Principal MERIDIAN.



Total number of Acres 23,008.38

Surveys Designated	By Whom Surveyed	Date of Contract	Amount of Surveys Mls	Chs	Lks	When Surveyed	Magnetic Declination
W. N. Township lines	Ed. S. Stahle	Sept. 21, 1880	11	79	30	Nov. 23, 24, 1883	16° 40' East
Subdivisions	" " "	" " "	59	75	85	Nov. 24 - 26, 1883	16° 45' " "
Connections							
9th Guide M. W.	" " "	" " "	6	00	00	Novbr. 20, 1883	
14th Staud. P. N.	M. N. Grant	July 12, 1882	6	00	00	March 8, 1883	

The above Map of Township No. 57 North of Range No. 73 West of the Sixth Principal Meridian Wyoming Territory is strictly conformable to the field notes of the survey thereof on file in this Office, which have been examined and approved.

Surveyor General's Office,
Cheyenne Wyoming
April 30th 1884

Edw. C. Davis
Sur. Genl.

A. GAST & CO. ST. LOUIS & N.Y.

2255

10

57-73

Index 8 (22)

2361

46

14th STANDARD PARALLEL NORTH

Along the S. Bds of Townships 57 N. Rgs 73 & 74 W of the 6th Prcpl Merdn Wyo. Ter.

Course West

Magnetic Var: East *Scale 40 chs to 1 Inch*

T. 57 N. R. 74 W.

T. 57 N. R. 73 W.

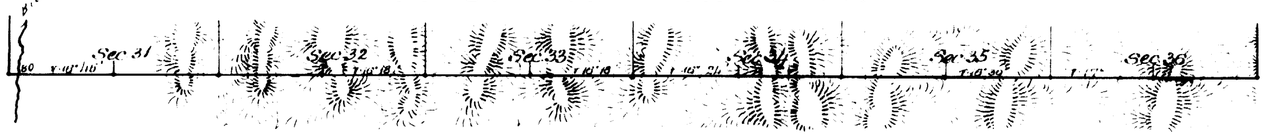

Surveys designated	By Whom surv'd	Date of Contract	Amount of Surveys Mls	Chs	Lks	When surveyed
14th Stand Pl N.	M. N. Grant	July 12 1882	12	00	00	March 3, 1882

I hereby certify that the above diagram of the 14th Standard Parallel North along S. Bds of Townships 57 N Rgs 73 & 74 W. of the 6th Principal Meridian Wyoming Territory is strictly conformable to the field notes of the Survey thereof on file in this Office which have been examined and approved

Surveyor Generals Office

Cheyenne Wyoming Sept. 4th 1883

Edw. C. David

Surveyor General.

1681

(28)

3812

EXTERIOR LINES

Magnetic Variation East. Scale 3 miles to 1 inch





Surveys Designated	By Whom Surveyed	Date of Contract	Amount of Surveys			When Surveyed.
			Mls	Chs	Lks	
Exterior lines	Ed. F. Stahle	Sept 21st 1880	139	53	09	Nov 10-Dec 3 1883
Connections	" "	" "		77	29	" "

I hereby certify that the above diagram of the Exterior lines of Tps. 57 & 58 N. Rgs. 66 to 77 inclusive West of the 6th P.M. Wyoming Territory is strictly conformable to the field notes of the Survey thereof on file in this Office which have been examined and approved.

Surveyor General's Office
Cheyenne Wyoming
April 30 1884

Edw. C. David
Sur. Genl.

2230

Indexed

3813

9th GUIDE MERIDIAN WEST

in Townships 57 & 58 North betw. Rgs. 72 & 73 W. of the 6th P. M. Wyo. Terr.

Scale 40 Chs. to 1 Inch. Magnetic Var. East.

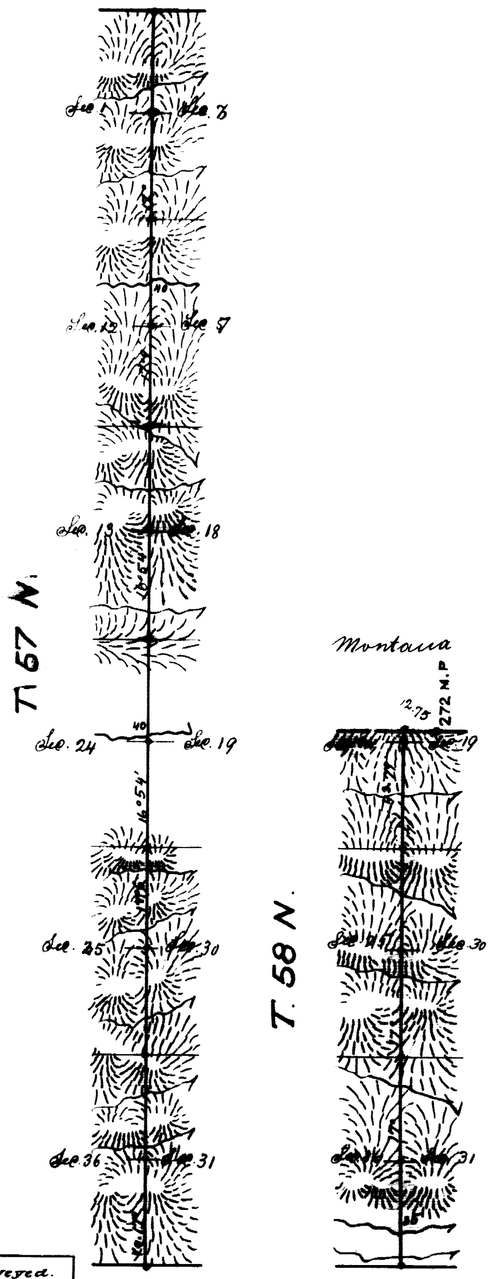

Surveys Designated.	By Whom Surveyed.	Date of Contract.	Amount of Surveys MLS.	CHS.	LKS.	When Surveyed.
9th Guide M.W.	Ed. F. Stahle	Sept. 21, 1880	8	43	79	Novemb. 20, 1883.
Connections	" " "	" " "		12	75	" " "

2231

I hereby certify that the above diagram of the 9th Guide Merid. West in Townships 57 & 58 N. betw. Rgs. 72 & 73 W. of the 6th P. M. Wyo. Terr. is strictly conformable to the field notes of the survey thereof on file in this Office, which have been examined & approved.

Surveyor Generals Office,
Cheyenne, Wyoming
April 30 1884

Edw. C. Davis
Surr. Genl.