3821 ORIGINAL (4-675a) Accepted June 28, 1920.

Resurvey Township No. 57 North, Range No. 74 West of the Sixth Principal Meridian, Wyoming

(in three Sheets)



See Supplemental Plats

No. 1, Secs. 15, 22, 23, 24, 25, 26, 27, 34, 35, 36

No. 2, Index Plat

All TRACT SUBDIVISIONS and all claims conforming to the lines of the resurvey represent the position and form of said tracts under the original description as referred to the original survey, located as such on the ground according to the best available evidence of their true position.

The discrepancies in the relative position of certain TRACTS, (involving conflicts) in the case of Tracts 50, 44, 54, 49, 4, 14, 50 and 51, are accounted for by the unauthorized addition of [illegible] survey approved April 30, 1894; [illegible] that boundaries of which has had been [illegible] measurements from points of control whose relative positions are not in agreement with the record of the original [illegible].

Tracts created in Resurvey T. 58 N., R. 74 W. which invade T. 57 N., R. 74 W. and which have numbers DUPLICATING NUMBERS OF TRACTS created in Resurvey of T. 57 N., R. 74 W.

TRACT 49 A, B, C, D, E, F, G H.E. 010191

TRACT 50 A H.E. 1194

Table of Conflicts

Area of conflict of Tract 50A with Tract 49F 27.86A

" " " " " " Tract 49G 12.14A

Area of Tract 50A, exclusive of its conflict with 49F and Tract 49G 120.00A

Area of Tract 49A, B, C, D, E, F, G, exclusive of its conflict with Tract 50A 120.00A

Areas in Acres

Public Land

Indian Reservation

Indian Allotments

Mineral Claims

Water Surface

Total Area

Latitude 44° 52' N

Longitude 105° 41' W.

0 10 20 40 80

Scale 40 Chains to an inch

Surveys Designated	By Whom Surveyed	Group		Amount of Surveys			When	Surveyed
		No	Date	Mls.	chs.	lks.	Begun	Completed
Subdivisions Resurv.	W. H. Clark	41	Sept. 5, 1916	61	21	82	June 19, 1917	August 9, 1917
North Bdy. "	" " "	"	" " "	5	79	82	" 22 "	June 25, "
14th Std. Par. N. "	" " "	"	" " "	5	79	24	" 18 "	July 26 "
East " "	M. D. King	"	" " "	6	15	80	" 21 "	June 21 "
West " "	W. H. Clark	"	" " "	6	28	34	" 25 "	July 6, "
Private Land Claims "	" " "	"	" " "	42	13	49	" 19	Nov. 17, 1918
Connections "	" " "	"	" " "	6	02	62		
Private Land Claim Res	J. M. Tufts	"	June 20, 1919	2	40	06	July 16, 1919	July 16, 1919
Connections	" " "				47	89		

The above map of Township No. 57 North Range No 74 West of the Sixth Principal Meridian Wyoming is strictly conformable to the field notes of the Resurvey thereof on file in this office, which have been examined and approved.

U.S. Surveyor General's Office,
Cheyenne, Wyoming August 19, 1919

Charles L. Decker
Surveyor General.

2236-A.

57-74

2236-B.

ORIGINAL

Accepted June 28, 1920.

3822

Supplemental Plat No. 1

Portion Resurvey Township No. 57 North, Range No. 74 West of the Sixth Principal Meridian, Wyoming

Sections 15, 22, 23, 24, 25, 26, 27, 34, 35, 36

Scale 20 Chains to an Inch

This Supplemental Plat of portion of Resurvey Township No. 57 North, Range No. 74 West of the Sixth Principal Meridian, Wyoming, is strictly conformable to the field notes of the resurvey thereof on file in this office which have been examined and approved

Office of U.S. Surveyor General,
Cheyenne, Wyoming
August 19, 1919

Charles L. Decker
Surveyor General

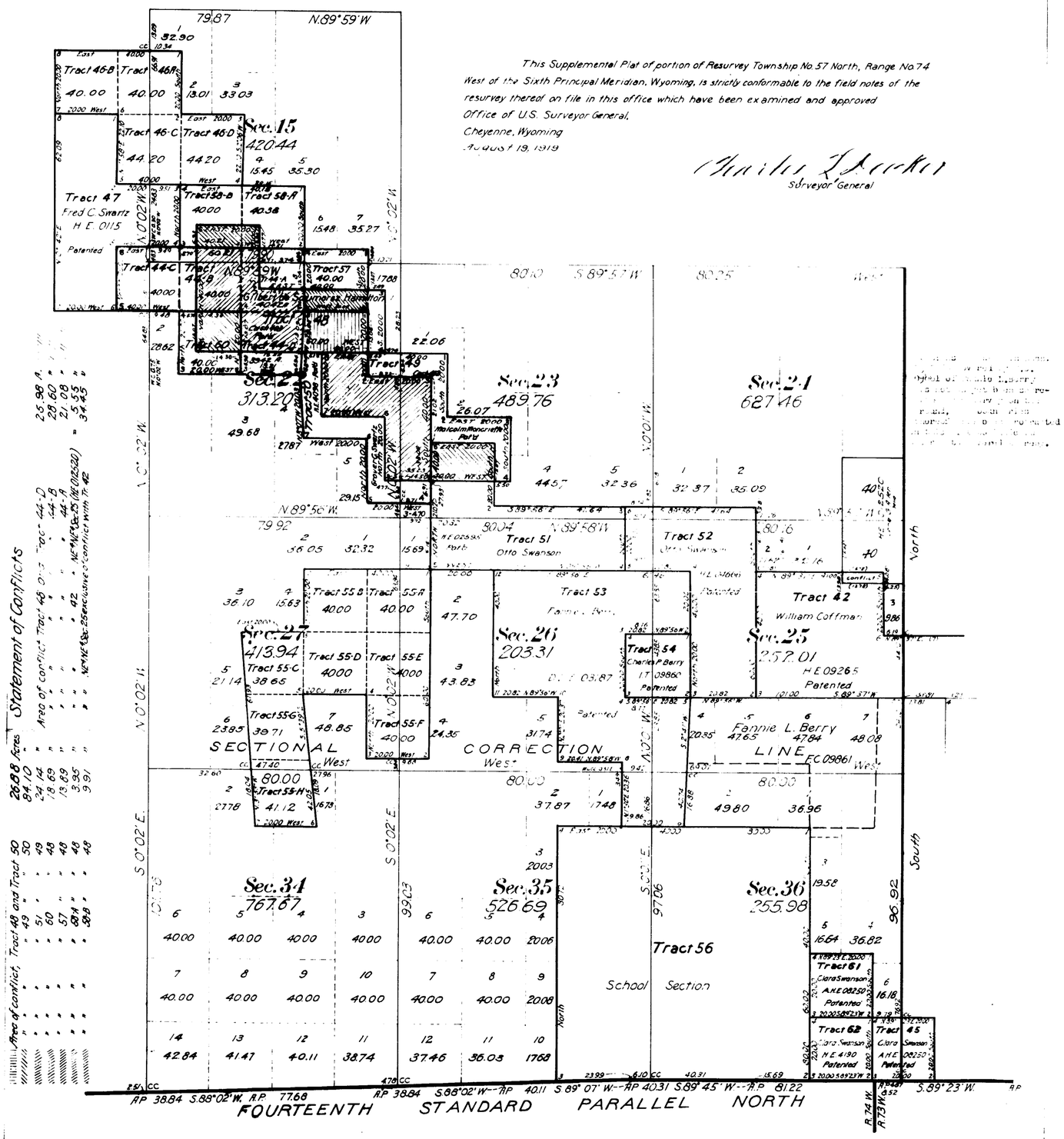

Statement of Conflicts

Area of conflict, Tract 48 and Tract 50	26.88	Acres
" " " " 49 " " 50	84.10	"
" " " " 51 " " 49	24.14	"
" " " " 60 " " 48	18.69	"
" " " " 57 " " 48	13.89	"
" " " " 58A " " 48	3.95	"
" " " " 58B " " 48	9.91	"

Area of conflict Tract 48 and Tract 44-D 25.98 A.
" " " " " " " 44-B 28.60 "
" " " " " " " 44-A 21.08 "
" " " " " " " 42 " NE¼NE¼ Sec. 25 (NE 012520) 5.55 "
" " " " " " " 42 " NE¼NE¼ Sec. 25 exclusive of conflict with Tr. 42 34.45 "

57-74

2236-C.

ORIGINAL

Accepted June 28, 1920.

3823

Supplemental Plat No. 2

Resurvey Township No. 57 North, Range No. 74 West of the Sixth Principal Meridian, Wyoming

Index Diagram

Group No 41

Resurvey Tract No.	T.	R.	Sec.	Subdivisions	Entry Kind	Entry No.	Status in Land Office	Entryman
38	57	74	5	Lots 3, 4, S½NW¼				
	"	"	6	S½NE¼, NW¼ SE¼, NE¼ SW¼	H.E.	010714	Valid	John W. Cutler
39	"	"	5	SE¼				
	"	"	8	NE¼	H.E.	09531	F.C. Issued	Lyon H. Barnes
40	"	"	9	NW¼	S.S.	List 1	Patented	Wyoming
41	"	"	9	SW¼	H.E.	0375	Patented	William E. Cutler
42	"	73	30	E½NE¼, SW¼NE¼, SE¼NW¼, Lots 1, 2				
	"	74	25	E½NE¼	H.E.	09265	Patented	William Coffman
43	"	"	9	S½NE¼, W½SE¼	A.H.E.	012393	Valid	Louetta Cutler
44	"	"	15	SE¼SW¼, S½SE¼				
	"	"	22	NE¼NE¼	H.E.	02746	Valid	Curtis G. Beason
58	"	"	15	N½SE¼	A.H.E.	04950	Valid	Curtis G. Beason
57	"	"	14	SW¼SW¼	A.H.E.	04950	Valid	Curtis G. Beason
60	"	"	22	NW¼NE¼	A.H.E.	04950	Valid	Curtis G. Beason
45	"	73	31	SE¼SW¼	A.H.E.	08250	Patented	Clara Swanson
46	"	74	15	SW¼NE¼, N½NW¼				
	"	"	15	SE¼NW¼	A.H.E.	010050	Valid	Fred C. Swartz
47	"	"	15	SW¼NW¼, W½SW¼, NE¼SW¼	H.E.	0115	Patented	Fred C. Swartz
48	"	"	22	S½NE¼, E½NW¼	Pre-Emp.	435	Patented	Gilbert & Saunders Hamilton
49	"	"	22	NE¼SE¼				
	"	"	23	W½SW¼, SE¼SW¼	Pre-Emp.	402	Patented	Malcolm Monteith
50	"	"	23	W½NW¼, SE¼NW¼, NE¼SW¼	H.E.	02522	Patented	Grover C. Swartz
51	"	"	23	NW¼SE¼, S½SE¼				
	"	"	24	SW¼SW¼	H.E.	02595	Patented	Otto Swanson
52	"	"	24	S½NE¼, N½SE¼				
	"	"	25	W½NE¼	H.E.	04666	Patented	Otto Swanson
53	"	"	25	N½NW¼, SW¼NW¼, NW¼SW¼, E½SW¼				
	"	"	26	E½NE¼	D.E.	03187	Patented	Fannie L. Berry
54	"	"	25	SE¼NW¼	T.T.	09860	Patented	Charles P. Berry
55	"	"	26	W½NE¼, NW¼SE¼, E½NW¼, SW¼NW¼, W½SW¼	H.E.	011283	Valid	Fred Gates
56	"	"	36	All	School Section			Wyoming
61	"	73	31	Lot 3	A.H.E.	08250	Patented	Clara Swanson
62	"	"	31	Lot 4	H.E.	4190	Patented	Clara Swanson
59	"	74	16	All	Agricul. Section			Wyoming
See resurvey of T.58N., R.74W. 49 AAC 2.2.0	58	74	31	S½SE¼, NW¼SE¼				
	"	"	32	SW¼SW¼	H.E.	010191	Valid	James Butcher
50A	58	74	32	W½SE¼, SE¼NW¼, NE¼SW¼	H.E.	1194	Patented	Cora W. Creswell

This Index Diagram is made to accompany the plat of the resurvey of Township No. 57 North, Range No. 74 West of the Sixth Principal Meridian, Wyoming, and is hereby approved.

U.S. Surveyor General's Office
Cheyenne, Wyoming
August 19, 1919

Marion Ricketts
Surveyor General

CLAIMS CONFORMING TO LINES OF RESURVEY WITH CHANGED DESCRIPTIONS

Description by Resurvey T	R	Sec.	Subdivision	Description by Original Survey T	R	Sec	Subdivisions	Kind of Entry	Number of Entry	Status in Land Office	Entryman
57	73	19	Lots 7 & 11, E½SW¼	57	73	19	Lots 3 & 4, N½SE¼, E½SW¼, SE¼NW¼, SW¼NE¼	H.E.	012520	Valid	Lena G. Allen
		30	Lot 6, NE¼NW¼								
"	74	24	SE¼SE¼								
		25	NE¼NE¼								
57	74	10	W½SW¼	57	74	10	W½SE¼	S.S.	09767	Pat'd	Wyoming
57	74	30	Lot 7	57	74	30	SE¼NW¼	L.S.	12113	Pat'd	Santa Barbara Water Co
57	74	30	SE¼SW¼	57	74	30	SE¼NE¼	S.A.H.	3097	Pat'd	Willis M. Spear
57	74	2	SE¼NW¼, NE¼SW¼, W½SE¼	57	74	1	SW¼NW¼, NW¼SW¼	H.E.	011184	Valid	William Swanson
						2	Lot 1, SE¼NE¼				
57	74	3	Lot 5	58	74	36	SE¼SW¼, SW¼SE¼	A.H.E.	011610	Valid	William Swanson
		2	Lot 8, SW¼NW¼	57	74	2	Lot 2				
57	74	2	SW¼NE¼	57	74	1	Lot 4	A.H.E.	011610	Valid	William Swanson
57	74	20	S½SE¼	57	74	21	N½SW¼	S.S.	09767	Patented	Wyoming.
		29	NW¼NE¼			20	E½SE¼				
		21	SW¼SW¼								

57 - 74

ORIGINAL
Accepted April 14.1921

2236-D

Supplemental Plat No.3

Resurvey Township No. 57 North, Range No. 74 West of the Sixth Principal Meridian Wyoming

Sections 25 and 36

Scale 20 Chains to an Inch

Resurvey				INDEX TO SEGREGATED TRACT Description By Original Survey				
Tract No.	T.	R.	Sec.	Subdivisions	Kind	ENTRY No.	STATUS in Land Office	Entryman
63	57	74	25	N½SE¼				
	57	73	30	Lots 3 and 4	I.T.	09861	F.C. Issued	Fannie L. Berry

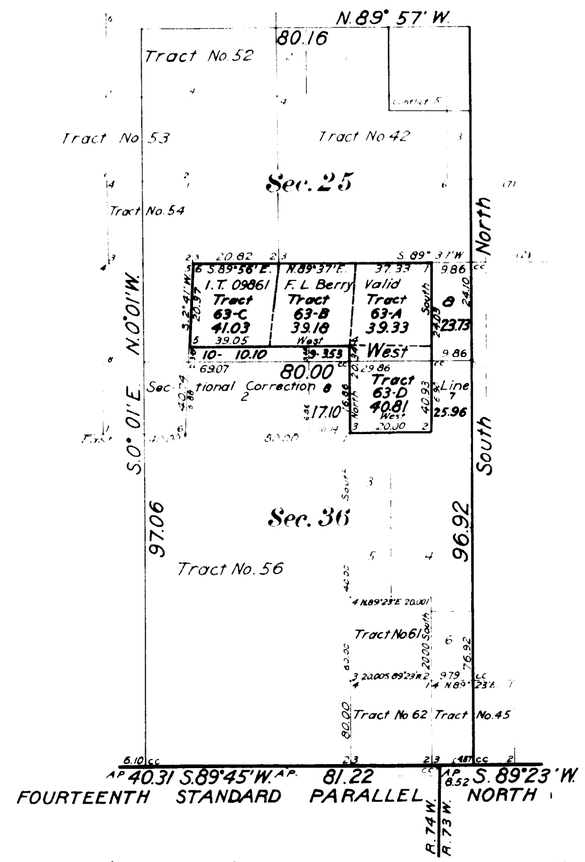

Surveys Designated	By Whom Surveyed	Group No	Group Date	Amount of Surveys Mls.	chs.	lks.	When Surveyed Begun	Completed
Segregated Tract No. 63	Mark D. King	41	April 16, 1920	2	38	84	October 21, 1920	October 22, 1920

THIS SUPPLEMENTAL PLAT OF SECTIONS 25 AND 36, RESURVEY TOWNSHIP NO. 57 NORTH, RANGE NO. 74 WEST OF THE SIXTH PRINCIPAL MERIDIAN, WYOMING, APPROVED AUGUST 19, 1919, SHOWING THE SEGREGATION OF TRACT NO.63 AND THE RESULTING FRACTIONAL LOTS CREATED THEREBY, IS STRICTLY CONFORMABLE TO THE OFFICE RECORDS AND FIELD NOTES OF THE SURVEY OF TRACT NO.63 AND IS HEREBY APPROVED.

OFFICE OF U.S. SURVEYOR GENERAL,

CHEYENNE, WYOMING, FEBRUARY 7, 1921.

Charles L. Decker
Surveyor General

57-74

2236-D.

accession no. 3825 ORIGINAL

(4-675½)

Supplemental Plat No. 4

Resurvey Township No. 57 North, Range No. 74 West of the Sixth Principal Meridian, Wyoming

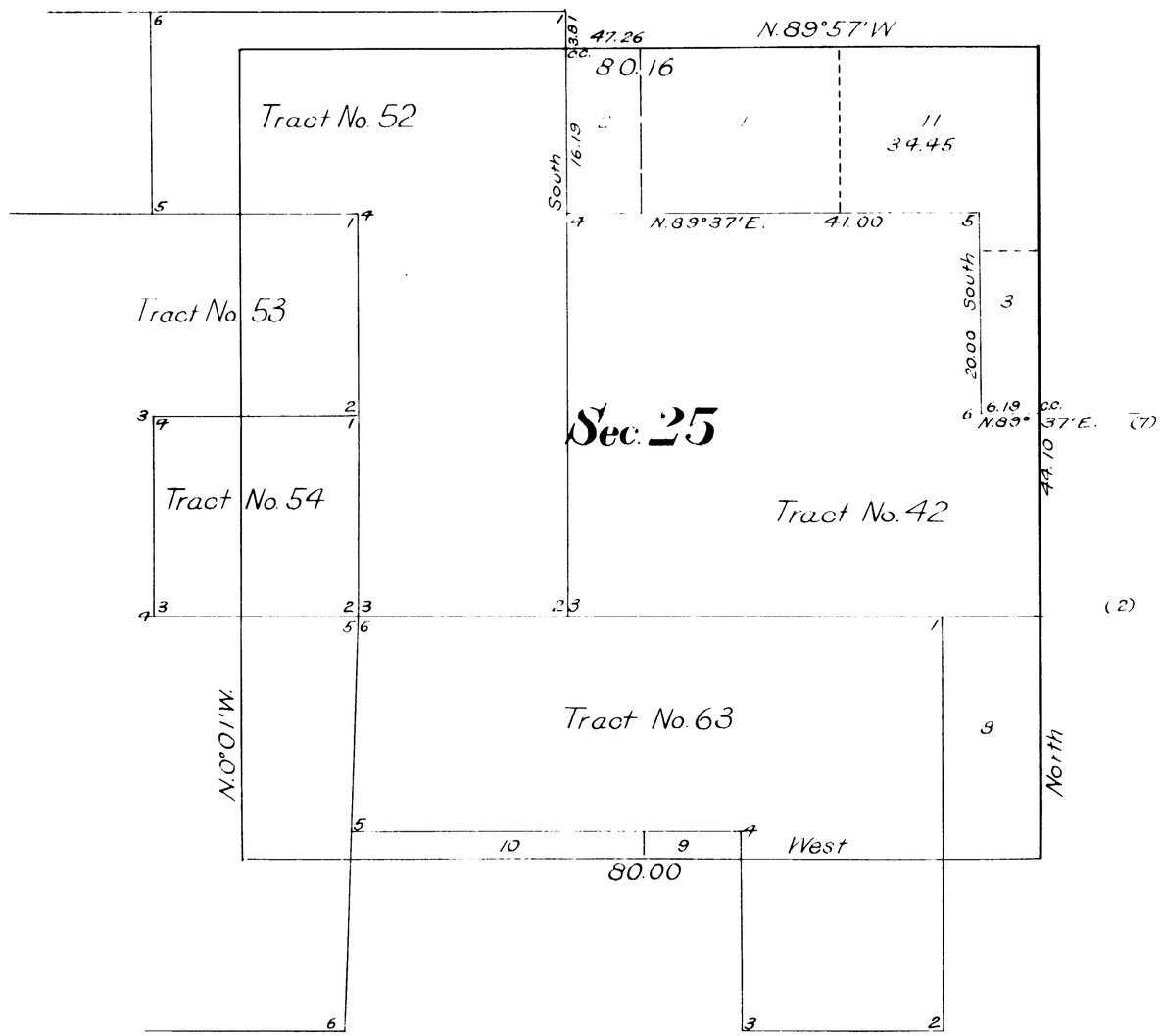

This Supplemental Plat No 4, Resurvey Township No 57 North, Range No. 74 West of the Sixth Principal Meridian, Wyoming, plat approved August 19, 1919, is prepared in accordance with directions given in Commissioner's Letter "E" dated November 21, 1925 for the purpose of giving legal designation and area to the fractional NE*NE* Section 25, in order to accommodate H E Buffalo 024274 of William Coffman and is hereby approved.
Office of District Cadastral Engineer
Cheyenne, Wyoming December 8, 1925

Joel Q. Naret
Office Cadastral Engineer

WHC DEPARTMENT OF THE INTERIOR
GENERAL LAND OFFICE.
Washington, D.C., February 1, 1926.
This supplemental plat having been properly prepared in accordance with instructions from this office, is hereby accepted.

R. C. Carroll
Acting Assistant Commissioner.

Mean Magnetic Declination, Scale. 10 Chains to an Inch Area Surveyed, Acres.

LINES DESIGNATED	BY WHOM SURVEYED	GROUP No	GROUP DATE	MILEAGE MLS.	MILEAGE CHS	WHEN SURVEYED BEGUN	WHEN SURVEYED COMPLETED
Exterior							
Subdivisional							
Meander							
Miscellaneous							

2236-E

Sent to Buffalo & Co. Feb. 5, 1926

57-74

(28)

7

accession no 3820

TOWNSHIP No 57 NORTH. RANGE No 74 WEST of the 6th Principal MERIDIAN.

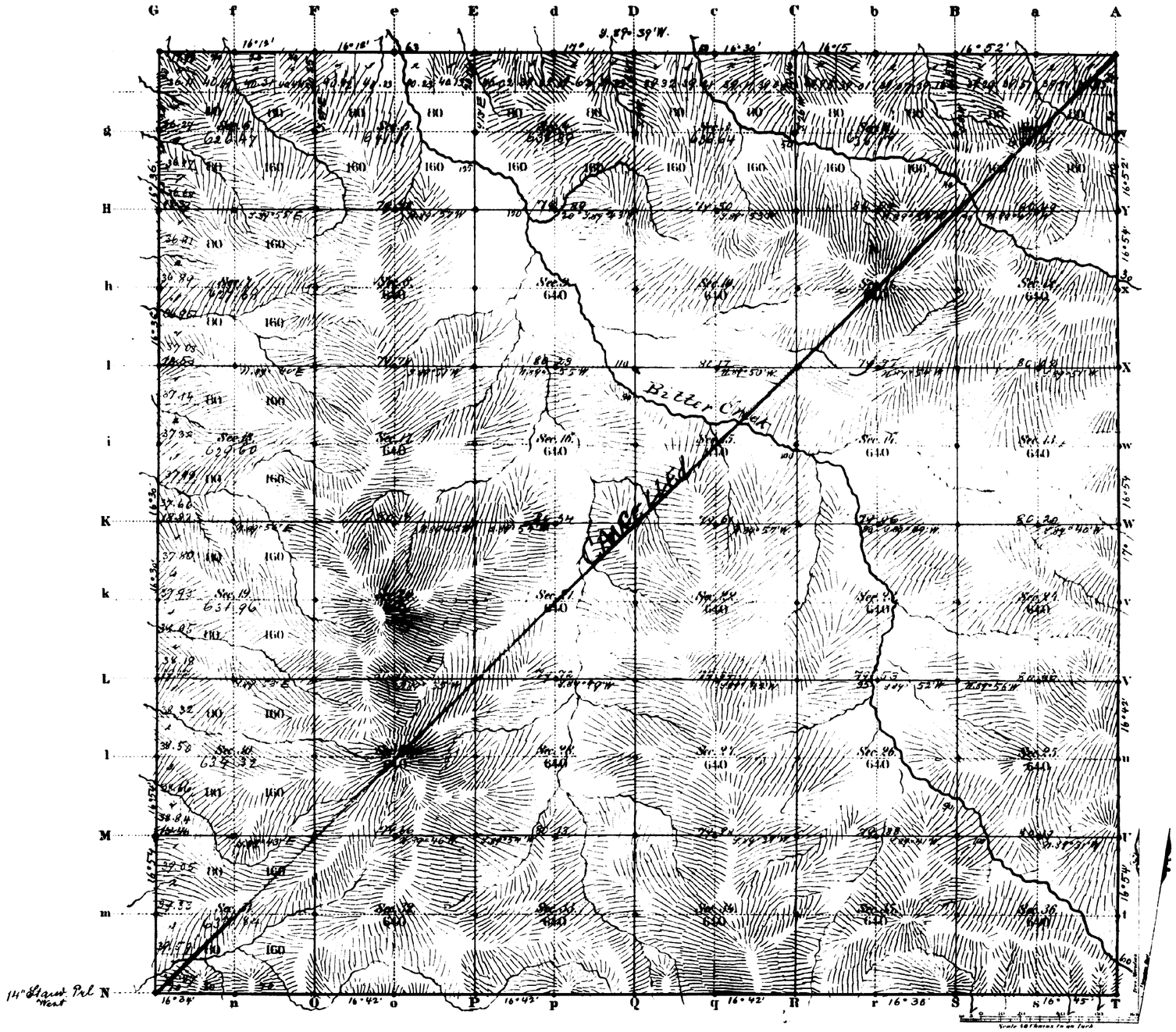

Total number of Acres. 22979.12

Surveys Designated	By Whom Surveyed	Date of Contract	Amount of Surveys Mile	Chs	Lks	When Surveyed	Magnetic Declination
E.W. N Township lines	Ed. J. Stahle	Sept. 21, 1880	17	77	98	Nov. 23, 26, 27, 1883	16° 40' East
Subdivisions	" " "	" " "	58	72	54	Feb. 27-29, 1883	16° 42' " "
Connections 14th Stand. P. N.	M. N. Grant	July 12, 1882	6	00	00	March 8, 1883	

The above Map of Township No 57 North of Range No 74 West of the Sixth Principal Meridian Wyoming Territory is strictly conformable to the field notes of the survey thereof on file in this Office, which have been examined and approved.

Surveyor General's Office,
Cheyenne Wyoming
April 30 1884

Edw. C. Davis
Sur. Genl.

A. GAST & CO. ST. LOUIS & N.Y.

2236

57-74

Index 8

2361

46

14th STANDARD PARALLEL NORTH

Along the S. Bd^s of Townships 57 N. Rgs 73 & 74 W of the 6th Pr^cpl Mer^dn Wyo. Ter.

Course West

Magnetic Var: East *Scale 40 chs to 1 Inch*

T. 57 N. R. 74 W.

T. 57 N. R. 73 W.

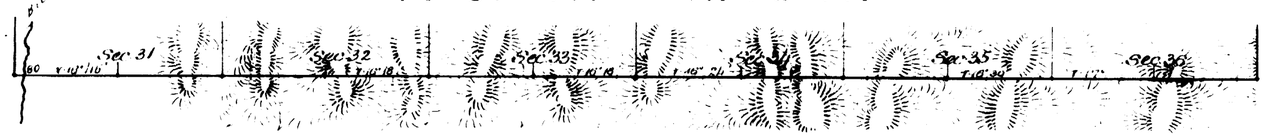

Surveys designated	By Whom surv^d	Date of Contract	Amount of Surveys Mls	Chs	Lks	When surveyed
14th Stand Pr^l N.	M N Grant	July 12 1882	12	00	00	March 8, 1882

I hereby certify that the above diagram of the 14th Standard Parallel North along S. Bd^s of Townships 57 N Rgs 73 & 74 W. of the 6th Principal Meridian Wyoming Territory is strictly conformable to the field notes of the Survey thereof on file in this Office which have been examined and approved

Surveyor Generals Office

Cheyenne Wyoming Sept. 4th 1883

Edw. C. David

Surveyor General.

1681

(28)

3812

EXTERIOR LINES

Magnetic Variation East. Scale 3 miles to 1 inch





Surveys Designated	By Whom Surveyed	Date of Contract	Amount of Surveys Mls	Chs	Lks	When Surveyed.
Exterior lines	Ed. F. Stahle	Sept 21st 1880	139	53	09	Nov 30-Dec 3 1883
Connections	" "	" "		77	89	" "

I hereby certify that the above diagram of the Exterior lines of Tps. 57 & 58 N. Rgs. 66 to 77 inclusive West of the 6th P.M. Wyoming Territory is strictly conformable to the field notes of the Survey thereof on file in this Office which have been examined and approved.

Surveyor General's Office
Cheyenne Wyoming
April 30 1884

Edw. C. Davis
Sur. Gen.

2230