3829 ORIGINAL

Accepted February 21, 1922.

# Resurvey Township No. 57 North Range No. 75 West of the Sixth Principal Meridian, Wyoming

(In two Sheets)

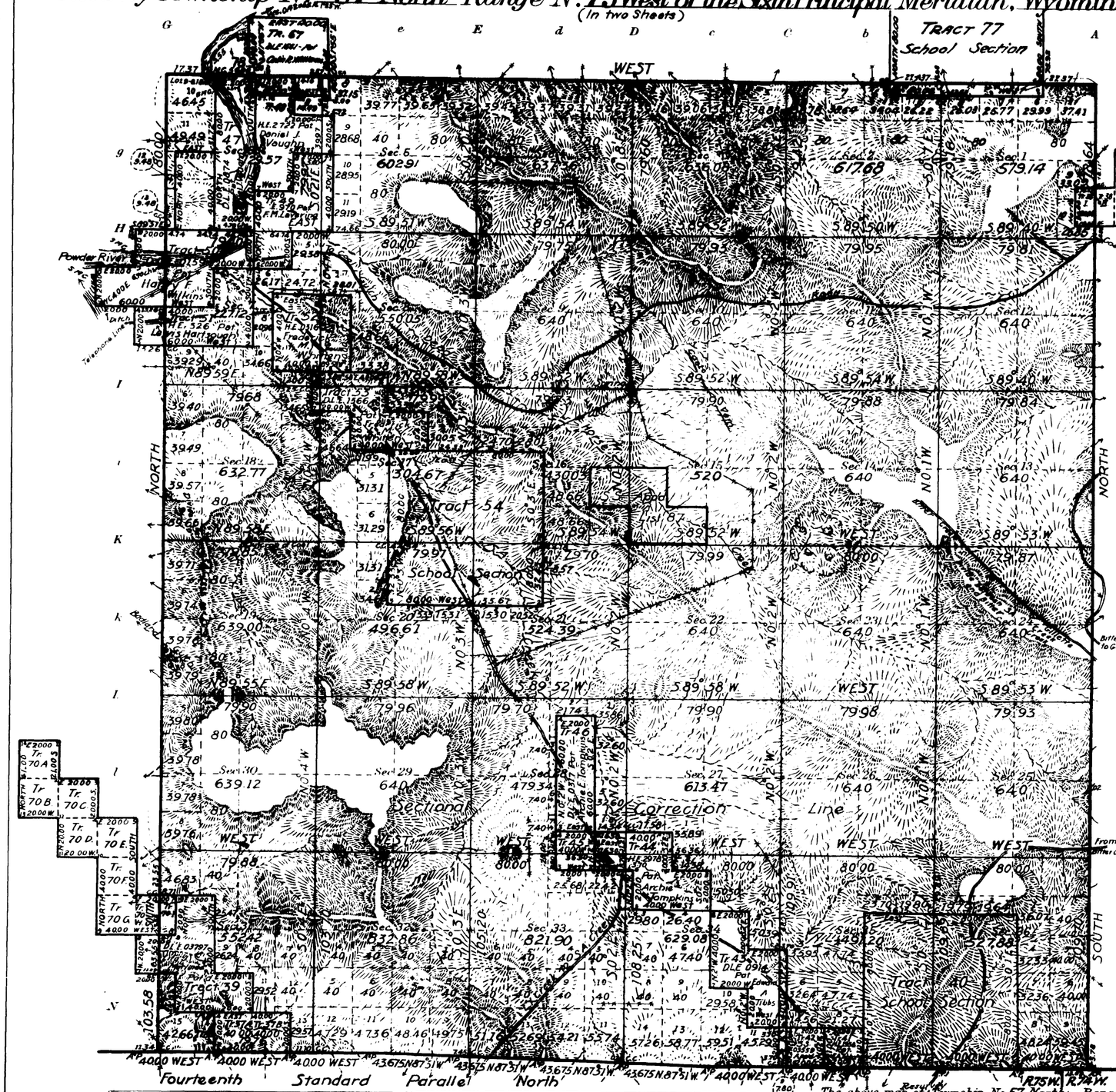


| Claims conforming to lines of the Resurvey with changed description | | | | | | | | |
|---|---|---|---|---|---|---|---|---|
| Description by Resurv. | | | | Description by Original Survey | | | | |
| T | R | Sec | Subdivisions | Sec | Subdivisions | Entry and No | Status in Land Office | Entryman |
| 57 | 75 | 15 | S½SW¼ NW¼SW¼ | 15 | SE¼NW¼, SW¼NE¼ | | | |
| | | 16 | NE¼SE¼ | | N½SE¼ | S.S. List 18 | Approved | Wyoming |

See Index Diagram

All tract segregations shown hereon and all other claims shown to conform to the lines of the resurvey, whether by the original or new legal subdivisions, represent the position and form of said tracts under the original description as referred to the original survey, located as such on the ground according to the best available evidence of their true position.

Coal indications in Secs. 10, 18 and 19.

CONFLICTS.

Area of conflict Tr. 57 and Tr. 48 = 1940 Acs.
" " " Tr. 57 " Tr. 47 = 291 "
" " Tr. 57 exclusive of its conflict with Tr. 48 = 140.60 Ac.
" " Tr. 57 " " " " " Tr. 47 157.09 "
" " Tr. 57 " " " " " Trs. 47 & 48 137.69 "
" " Tr. 47 " " " " " Tr. 57 157.09 "
" " Tr. 48 " " " " " Tr. 57 140.60 "

Tract No. 38 "I" represents that portion of the NE¼SW¼ original Sec. 6, T. 57 N., R. 74 W., embraced in H.E. 010714, John W. Cutler, which is now included within Sec. 1 of the resurvey of T. 57 N., R. 75 W.

| Areas in Acres | |
|---|---|
| Public Land | |
| Indian Reservation | |
| Indian Allotments | |
| Mineral Claims | |
| Water Surface | |
| | |
| Total Area | |

Scale 40 Chains to an inch

Mean Magnetic Declination
Lat 44° 52' N.
Long 105° 47' 30" W.

| Surveys Designated | By Whom Surveyed | No | Group Date | Amount of Surveys Mls. | chs. | lks. | When Surveyed Begun | Completed |
|---|---|---|---|---|---|---|---|---|
| 14th Std. Par. N. Resurv. | W. H. Clark | 41 | Sept. 5. 1916 | 5 | 79 | 58 | July 12 1917 | July 17 1917 |
| East Bdy. " | " " " | " | " " " | 6 | 28 | 34 | June 21 " | " 10 " |
| North " " | Davis & King | " | " " " | 5 | 78 | 92 | July 7 " | " 24 " |
| West " " | " " " | " | " " " | 6 | 23 | 58 | " 6 " | " 14 " |
| Subdivision " | " " " | " | " " " | 61 | 51 | 23 | " 3 " | " 21 " |
| Private Land Claims " | " " " | " | " " " | 35 | 42 | 00 | " 16 " | 23 " |
| Connections Meanders " | " " " | " | " " " | 4 | 51 13 | 12 81 | " 3 " " 24 " | " 14 " " 24 " |

The above map of Township No. 57 North Range No. 75 West of the Sixth Principal Meridian Wyoming is strictly conformable to the field notes of the resurvey thereof on file in this office, which have been examined and approved

U. S. Surveyor General's Office.
Cheyenne Wyoming July 13, 1921.

Charles L. Decker
Surveyor General.

2238-a-

Trans. to Buffalo Ap. 8. 1922

57-75

accession no 3630 ORIGINAL

Accepted February 21, 1922.

# Index Diagram
## Index of Segregated Tracts
## Resurvey Township N° 57 North Range N° 75 West of the Sixth Principal Meridian Wyoming

Group N° 41

A.D. Davis U.S. Surveyor Mark D. King Transitman

| Resurvey Tract N° | Description by original Survey T. | R. | Sec. | Subdivisions | Entry Kind | Entry N° | Status in Land office | Entryman |
|---|---|---|---|---|---|---|---|---|
| 37 | 57 | 75 | 32 | $S^2 SW^4$ | H.E. | 09227 | Valid | Armine B Whitten |
| 39 | 57 | 75 | 31 | $E^2NE^4, SW^4NE^4, NE^4SE^4$ | D.L.E. | 03797 | Patented | Lita J. Marlenee |
| | | | 32 | $NW^4SW^4$ | | | | |
| 40 | 57 | 75 | 36 | All | School | | Grant | Wyoming |
| 41 | 57 | 75 | 35 | $SE^4SE^4$ | H.E. | 1938 | Patented | Edwin A Tibbs |
| 42 | 57 | 75 | 35 | $SW^4SE^4$ | S.S. | 03559 | Approved | Wyoming |
| 43 | 57 | 75 | 35 | $W^2NW^4, SE^4NW^4, NE^4SW^4$ | D.L.E. | 0914 | Patented | Edward A. Tibbs |
| 44 | 57 | 75 | 27 | $S^2SE^4, NW^4SE^4, NE^4SW^4$ | H.E. | 2978 | Patented | Archie E. Tompkins |
| 45 | 57 | 75 | 27 | $NW^4SW^4$ | A.H.E. | 09397 | Valid | Archie E. Tompkins |
| 46 | 57 | 75 | 27 | $W^2NW^4$ | D.L.E. | 0317 | Patented | Archie E. Tompkins |
| | | | 22 | $SW^4SW^4$ | | | | |
| 47 | 57 | 75 | 5 | Lot 4, $SW^4NW^4, NW^4SW^4$ | D.L.E. | 0874 | Patented | Daniel J. Vaughn |
| | 58 | 75 | 32 | $SW^4SW^4$ | | | | |
| 48 | 57 | 75 | 5 | Lots 2-3, $SE^4NW^4$ | H.E. | 2722 | Patented | Daniel J Vaughn |
| | 58 | 75 | 32 | $SE^4SW^4$ | | | | |

| Resurvey Tract N° | Description by original Survey T. | R. | Sec. | Subdivisions | Entry Kind | Entry N° | Status in Land office | Entryman |
|---|---|---|---|---|---|---|---|---|
| 49 | 57 | 75 | 5 | $E^2SW^4, NW^4SE^4, SW^4NE^4$ | H.E. | 970 | Patented | Francis M Lavering |
| 50 | 57 | 75 | 6 | $S^2SE^4, NE^4SE^4, SE^4NE^4$ | D.L.E. | 0159 | Patented | Harry F Wilkins |
| | | | 5 | $SW^4SW^4$ | | | | |
| | | | 7 | $N^2NE^4, NE^4NW^4$ | | | | |
| 51 | 57 | 75 | 7 | $S^2NE^4$ | H.E. | 326 | Patented | Lewis Hartsough |
| | | | 8 | $W^2NW^4$ | | | | |
| 52 | 57 | 75 | 8 | $E^2NW^4, W^2NE^4$ | H.E. | 0316 | Patented | Frederick M. Whitten |
| 53 | 57 | 75 | 8 | $N^2SE^4, SE^4SE^4$ | D.L.E. | 1566 | Patented | Frederick M. Whitten |
| | | | 9 | $SW^4SW^4$ | | | | |
| 54 | 57 | 75 | 16 | All | School | | Grant | Wyoming |
| 70 | 57 | 76 | 25 | $E^2NE^4$ | D.L.E. | 02862 | Valid | Lydia A. Yarger |
| | 57 | 75 | 30 | Lots 2-3, $E^2SW^4$ | | | | |
| | | | 31 | $NE^4NW^4, NW^4NE^4$ | | | | |
| 38 | 57 | 74 | 5 | Lots 3, 4, $S^2NW^4$ | H.E. | 010714 | Valid | John W Cutler |
| | | | 6 | $S^2NE^4, NE^4SW^4, NW^4SE^4$ | | | | |
| 57 | 58 | 75 | 32 | $S^2NW^4$, $N^2SW^4$ | D.L.E. | 1561 | Pat'd | Colin R. Williams |
| 77 | 58 | 75 | 36 | All | School | | Grant | Wyoming |

This Index to Segregated Tracts, Resurvey Township N° 57 North Range N° 75 West of the Sixth Principal Meridian, Wyoming, is made to accompany Plat of resurvey of said township and is hereby approved.
U.S. Surveyor General's office
Cheyenne, Wyoming, July 13, 1921

Charles L. Decker
Surveyor General

2238-B.

Trans to Buffalo
April 8, 1922.

57 - 75

3828

# TOWNSHIP No. 57 NORTH, RANGE No. 75 WEST of the 6th Principal MERIDIAN.

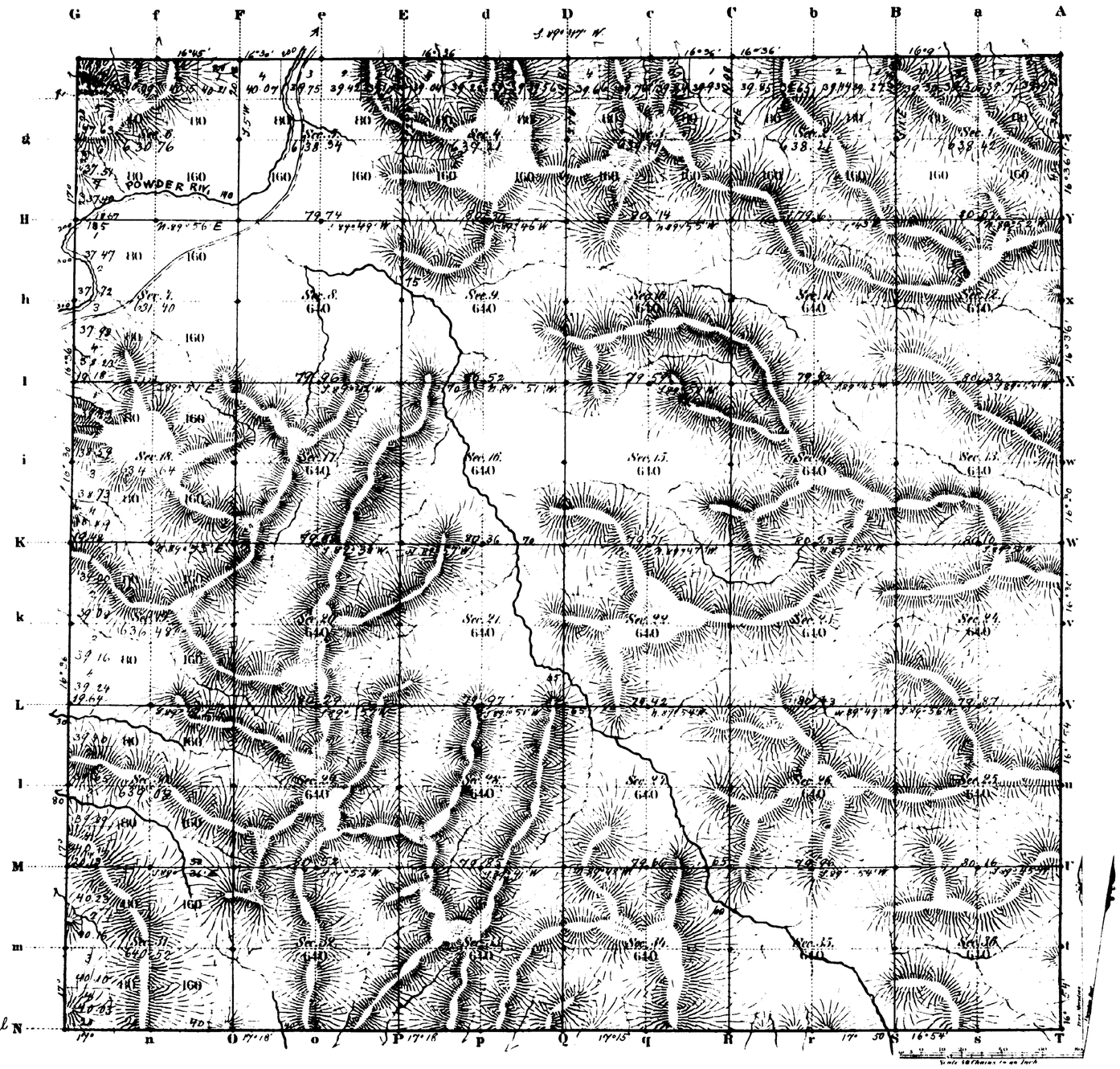


Total number of Acres. 23004.25

| Surveys Designated | By Whom Surveyed | Date of Contract | Amount of Surveys Mile | Ch. | Lks. | When Surveyed | Magnetic Declination |
|---|---|---|---|---|---|---|---|
| E. W. & N. Township lines | Ed. L. Stahle | Sept. 21, 1880 | 17 | 78 | 90 | Nov. 26, 28, 29, 1883 | 16° 30' East |
| Subdivisions | " " " | " " " | 59 | 76 | 74 | Jany 3-5, 1884 | 16° 28' " " |
| Connections | | | | | | | |
| 14th Stand. Prl. N. | Chas. Holcomb | July 12, 1882 | 6 | 00 | 00 | March 9, 1883 | |

The above Map of Township No. 57 North of Range No. 75 West of the Sixth Principal Meridian Wyoming Territory is strictly conformable to the field notes of the survey thereof on file in this Office, which have been examined and approved.

Surveyor General's Office.
Cheyenne Wyoming
April 30 1884

Edw. C. Davis
Sur. Genl.

2238

57-75

(28)

3812

# EXTERIOR LINES

*Magnetic Variation East. Scale 3 miles to 1 inch*







| Surveys Designated | By Whom Surveyed | Date of Contract | Amount of Surveys | | | When Surveyed. |
|---|---|---|---|---|---|---|
| | | | Mls | Chs | Lns | |
| Exterior lines | Ed. F. Stahle | Sept 21st 1880 | 139 | 53 | 09 | Nov 10-Dec 3 1883 |
| Connections | " " | " " | | 77 | 89 | " " |

I hereby certify that the above diagram of the Exterior lines of Tps. 57 & 58 N. Rgs. 66 to 77 inclusive West of the 6th P.M. Wyoming Territory is strictly conformable to the field notes of the Survey thereof on file in this Office which have been examined and approved.

Surveyor General's Office
Cheyenne Wyoming
April 30 1884

Edw. C. David
Sur. Gen.

2230

(22) Indexed

2405

68

# 14th STANDARD PARALLEL NORTH

*Along S. Bds of Townships 57 N in Rgs. 75, 76 & 77 W of the 6 P.M. Wyo. Ter.*

*Course: West*

*Magn. Variation: East* *Scale 40 chs to 1 Inch*




| Surveys Designated | By Whom surveyed | Date of Contract | Amount of Surveys Mls | Chs | Lns | When surveyed |
|---|---|---|---|---|---|---|
| 14th Standard P.N. | Chas. Holcomb | July 12, 1882 | 18 | 00 | 00 | March 9 & 10, 1883 |

I hereby certify that the above diagram of the 14th Standard Parallel North along S. Boundaries of Townships 57 North in Ranges 75, 76 & 77 West of the 6th Principal Meridian Wyoming Territory, is strictly conformable to the field notes of the Survey thereof on file in this Office which have been examined and approved.
Surveyor Generals Office
Cheyenne Wyoming Sept. 10th 1883

Edw. C. David
Surveyor General

1703