3819

(4-675a)

Resurvey Township No 58 North, Range No 70 West of the Sixth Principal Meridian, Wyoming

G f F e E d D c C b B a A

Survey Accepted June 15, 1917
G.L.O.

g

H

h

I

i

K

INDEX TO SEGREGATED TRACTS								
Re-survey	Original Survey							
Tract No	T.	R.	Sec	Subdivisions	Entry Kind	Entry Number	Status in Land Office	Entryman
39	58	70	35	S2 NW4, SW4 NE4, NW4 SE4	H.E	09910	Intact	Harry E Reynolds
40			36	All	S.S			Wyoming
42			34	SW4 NE4, N2 SE4				
			35	NW4 SW4	S.S	List 87	Approved	Wyoming
43			33	NE4 NE4				
			34	N2 NW4, SE4 NW4	S.S	List 77	Approved	Wyoming
44			23	Lot 1				
			24	Lots 1, 2, 3, 4, 8	H.E	09878	Intact	Ruth Garst
45			29	NE4 SW4, N2 SE4, SE4 SE4	S.S	List 112	Approved	Wyoming
46			30	NE4 SW4, N2 SE4	D.E	03828	F.C. Issued	Marcella Turley
47			30	Lot 2	L.L	3108	Patented	John T. Murphy
48			26	S2	H.E	09227	Intact	Henry A. Reynolds
49			28	S2 SW4, SW4 SE4				
			33	NW4 NE4	S.L	List 75	Approved	Wyoming
50	58	71	36	All	S.S			Wyoming

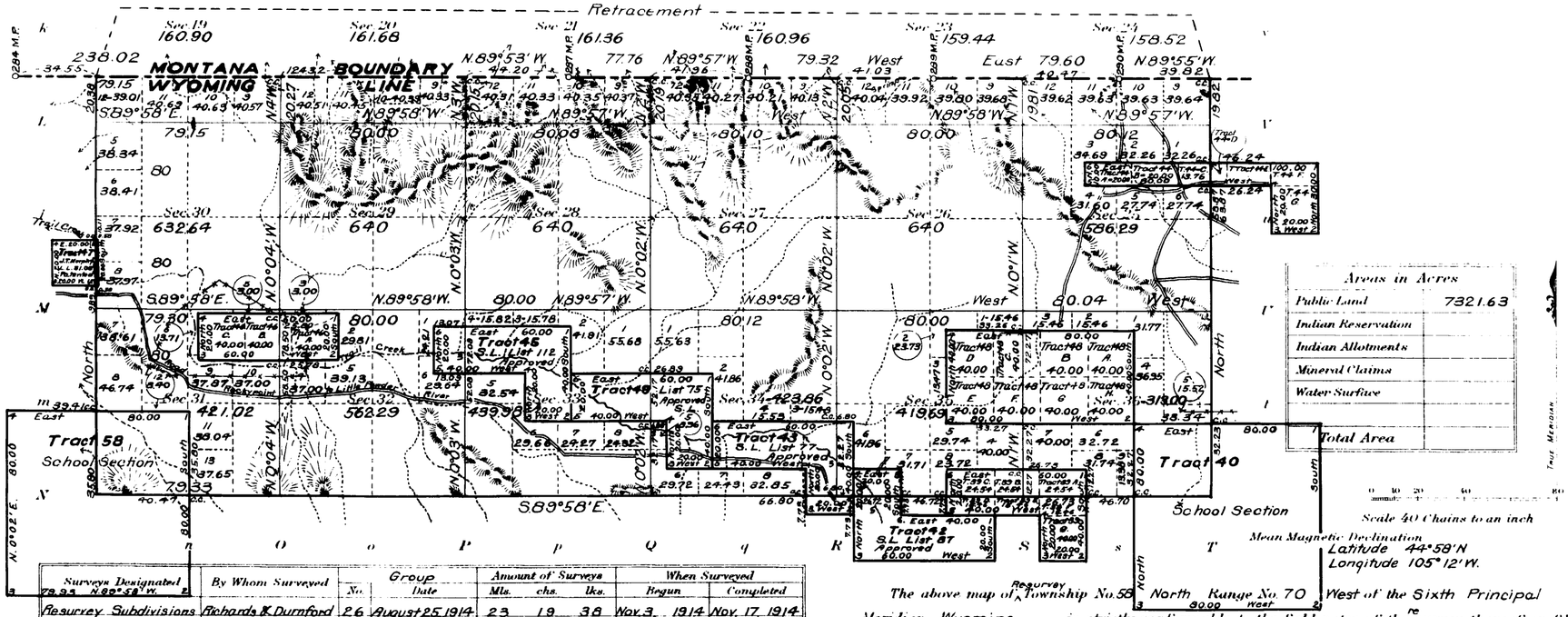

Areas in Acres	
Public Land	7321.63
Indian Reservation	
Indian Allotments	
Mineral Claims	
Water Surface	
Total Area	

Surveys Designated 79.99 N.89°58'W.	By Whom Surveyed	Group No.	Group Date	Amount of Surveys Mls.	chs.	lks.	When Surveyed Begun	Completed
Resurvey Subdivisions	Richards & Durnford	26	August 25, 1914	23	19	38	Nov. 3, 1914	Nov. 17, 1914
Connections	" " "	"	" "	10	35	57	Sept. 19, 1914	Nov. 25, 1914
Retracement North Bdy.	" " "	"	" "	5	79	97	Nov. 14, 1914	Nov. 14, 1914
Resurvey West Bdy.	William H. Richards Jr.	"	" "	2	20	38	Nov. 25, 1914	Nov. 25, 1914
Resurvey South Bdy.	" " "	"	" "	5	79	33	Nov. 4, 1914	Nov. 5, 1914
Resurvey East Bdy.	" " "	"	" "	2	19	82	Sept. 19, 1914	Sept. 19, 1914
Segregated Tract Lines	" " "	"	" "	13	00	00	July 18, 1915	July 18, 1915

The above map of Resurvey Township No. 58 North Range No. 70 West of the Sixth Principal Meridian Wyoming is strictly conformable to the field notes of the resurvey thereof on file in this office, which have been examined and approved

U. S. Surveyor General's Office,
Cheyenne, Wyoming August 3, 1916

Charles L. Decker,
Surveyor General.

Duplicate plat transmitted to Surveyor L.O. Oct. 24. 1917

2235-A

58 - 70

(28)

6.

3818

TOWNSHIP No. 58 NORTH. RANGE No. 70 WEST of the 6th Principal MERIDIAN.

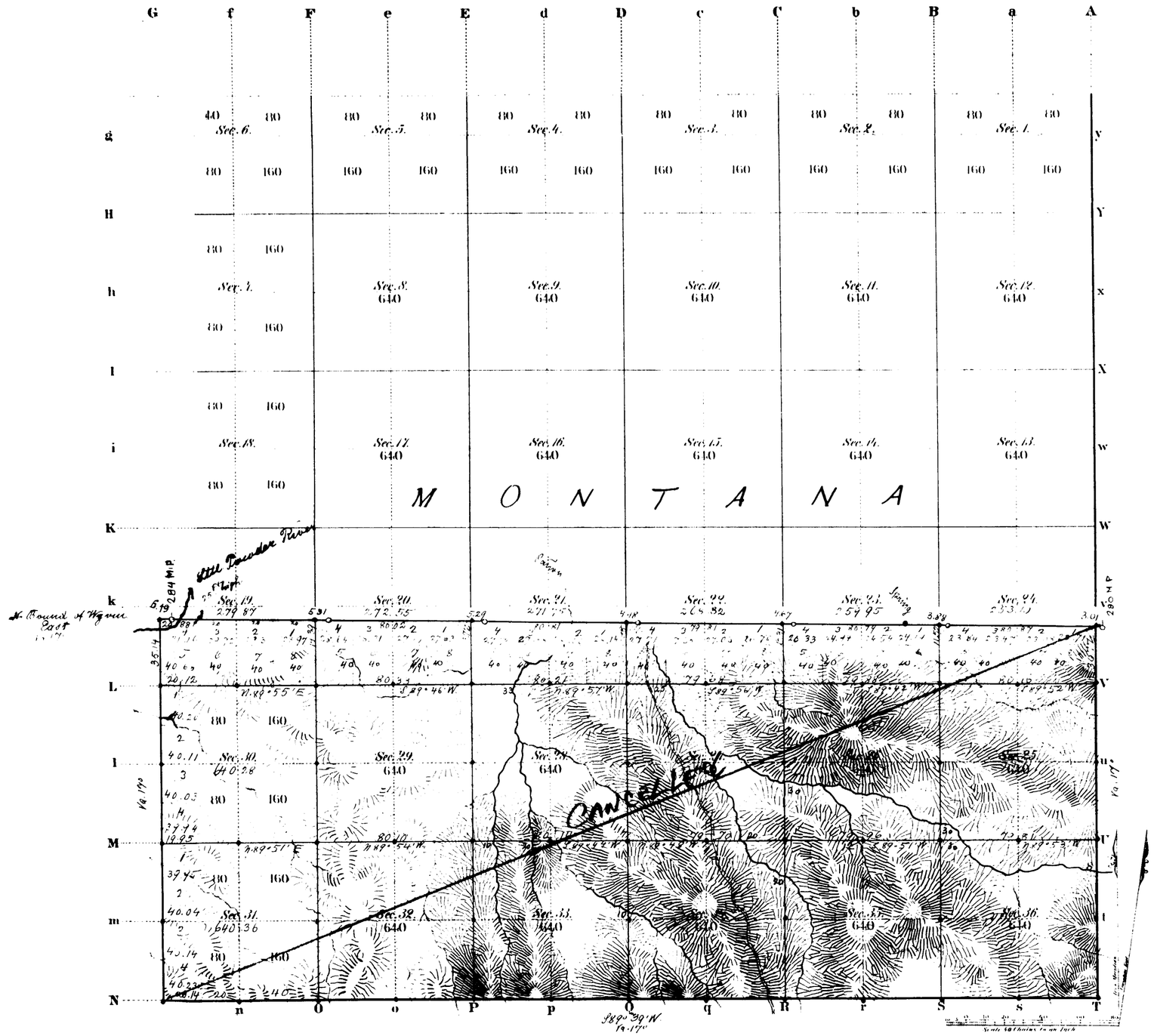

Total number of Acres 9286.68

	Surveys Designated	By Whom Surveyed	Date of Contract	Amount of Surveys Miles	Chs.	Lks.	When Surveyed	Magnetic Declination
P.S.	W. Township lines	Ed. L. Stahle	Sept. 21, 1880	10	86	5	Nov. 16, 19, 1883	17° East
	Subdivisions " " "	" " "	" " "	24	0	46	Sept. 8-10, 1883	16°45' "
	Connections " " "	" " "	" " "		23	63	" " "	
	N. Bdy. of Wy.	Rollin J. Reeves	April 18, 1879	6	3	18	October 5, 1880	

The above Map of Township No. 58 North of Range No. 70 West of the Sixth Principal Meridian Wyoming Territory is strictly conformable to the field notes of the survey thereof on file in this Office, which have been examined and approved.

Surveyor General's Office,
Cheyenne, Wyoming
April 30th 1884.

Edw. C. Dawes
Surv. Genl.

2235

A. GAST & CO. ST. LOUIS & N.Y.

5603

(28)

3812

EXTERIOR LINES

Magnetic Variation East. Scale 3 miles to 1 inch

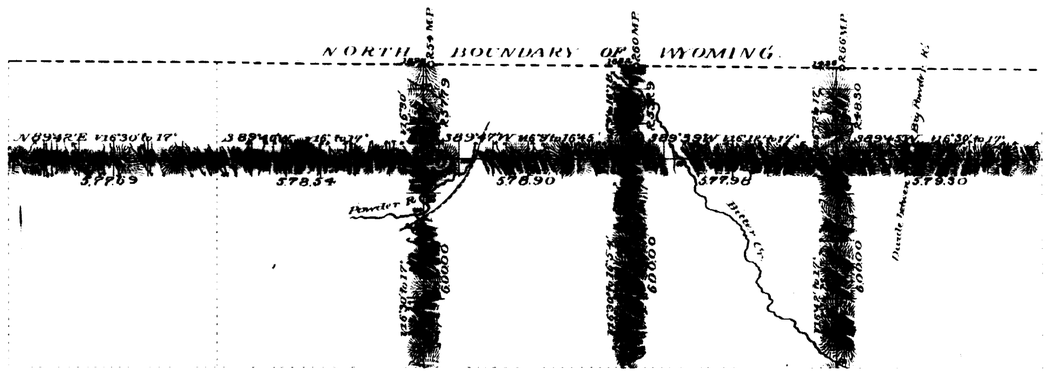

T. 58 N.

T. 57 N.

R.77 W. R.76 W. R.75 W. R.74 W. R.73 W.



T. 58 N.

T. 57 N.

R.72 W. R.71 W. R.70 W. R.69 W. R.68 W. R.67 W. R.66 W.

Surveys Designated	By Whom Surveyed	Date of Contract	Amount of Surveys			When Surveyed.
			Mls	Chs	Lks	
Exterior lines	Ed. F. Stahle	Sept 21st 1880	139	53	09	Nov 10-Dec 3 1883
Connections	" "	" "		77	29	" "

I hereby certify that the above diagram of the Exterior lines of Tps. 57 & 58 N. Rgs. 66 to 77 inclusive West of the 6th P.M. Wyoming Territory is strictly conformable to the field notes of the Survey thereof on file in this Office which have been examined and approved.

Surveyor General's Office
Cheyenne Wyoming
April 30 1884

Edw. C. David
Sur. Gen.

2230