3841

(4-675 a)

Survey Accepted September 19, 1917
G.L.O.

Resurvey Township No. 58 North Range No. 71 West of the Sixth Principal Meridian Wyoming

G f F e E d D c C b B a A

g

H

h

I

i

K

INDEX TO SEGREGATED TRACTS								
Resurvey	Original Survey							
Tract Number	T.	R.	Sec.	Subdivisions	Entry Kind	Entry Number	Status in Land Office	Entryman
37	58	71	23	Lots 1 and 8				
	"	"	24	Lot 4				
	"	"	26	NE¼ NE¼	S.S.	103	Approved	Wyoming
38	"	"	23	Lots 2, 6 and 7				
	"	"	26	NW¼ NE¼	H.E.	02199	Intact	Milton Turley
39	"	"	26	W½ SE¼, SW¼ NE¼	S.S.	78	Approved	Wyoming
47	58	70	30	Lot 2	L.L.	3108	Patented	John T. Murphy
57	58	71	35	E½ NE¼, SW¼ NE¼, NE¼ SE¼	H.E.	2613	Patented	Edden H. Gammon
58	"	"	36	All	S.S.			Wyoming
59	58	72	36	All	S.S.			Wyoming

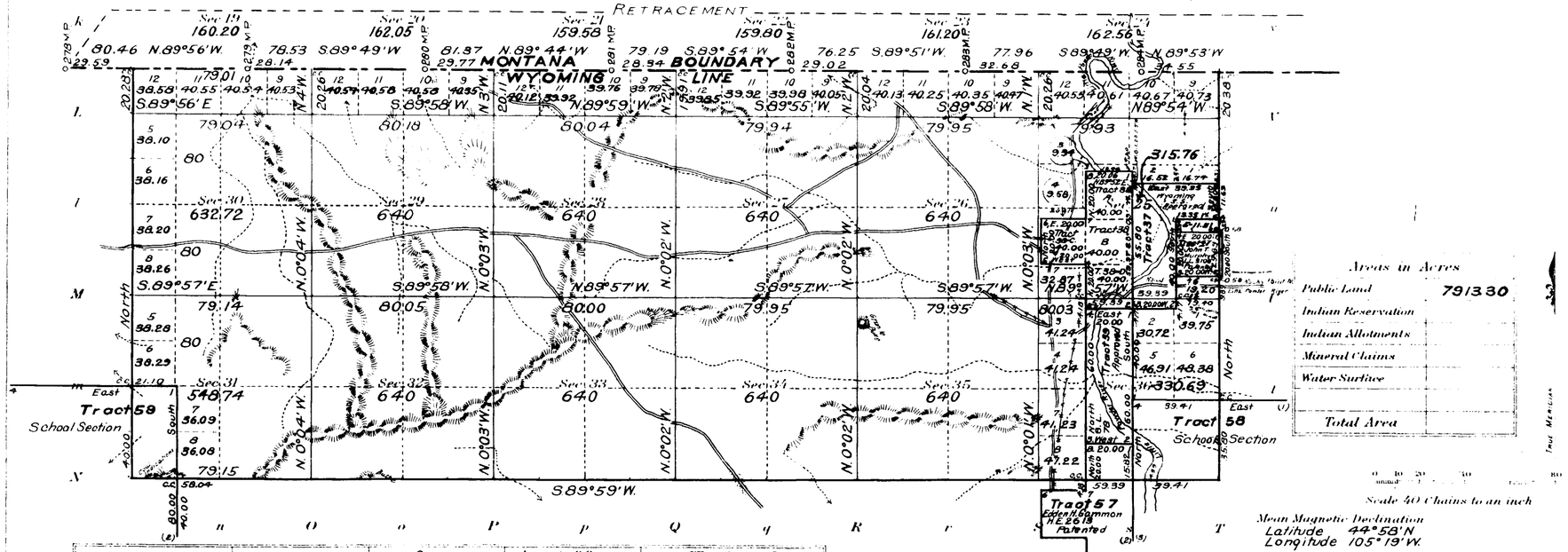

Areas in Acres	
Public Land	79130
Indian Reservation	
Indian Allotments	
Mineral Claims	
Water Surface	
Total Area	

Mean Magnetic Declination
Latitude 44°58' N
Longitude 105°19' W.

Surveys Designated	By Whom Surveyed	Group No.	Group Date	Amount of Surveys Mls.	chs.	lks.	When Surveyed Begun	Completed
Resurvey Subdivisions	William H. Richards Jr.	26	August 25, 1914	23	18	78	August 18, 1915	August 28, 1915
Connections	" " "	"	" " "	4	26	28	Nov. 25, 1914	August 28, 1915
Resurvey East Bdy.	" " "	"	" " "	2	20	38	Nov. 25, 1914	Nov. 25, 1914
Resurvey West Bdy.	" " "	"	" " "	2	20	28	August 27, 1915	August 27, 1915
Resurvey South Bdy. Retracement	" " "	"	" " "	5	79	15	July 27, 1915	July 27, 1915
North Bdy. Wyoming	" " "	"	" " "	5	78	72	August 23, 1915	August 23, 1915
Segregated Tract Lines	" " "	"	" " "	4	20	23	August 23, 1915	August 26, 1915
Segregated Tract Lines	Daris and King	26	June 15, 1917	1	70	95	August 6, 1917	August 6, 1917

The above map of Resurvey Township No. 58 North Range No. 71 West of the Sixth Principal Meridian Wyoming is strictly conformable to the field notes of the resurvey thereof on file in this office, which have been examined and approved

U. S. Surveyor General's Office,
Cheyenne Wyoming August 24, 1917

Charles L. Decker
Surveyor General.

2241-A

Transfer to Sundance 58 - 71
Dec 11, 1917

(28)

12

Accession no. 3840

TOWNSHIP No. 58 NORTH. RANGE No. 71 WEST of the 6th Principal MERIDIAN.

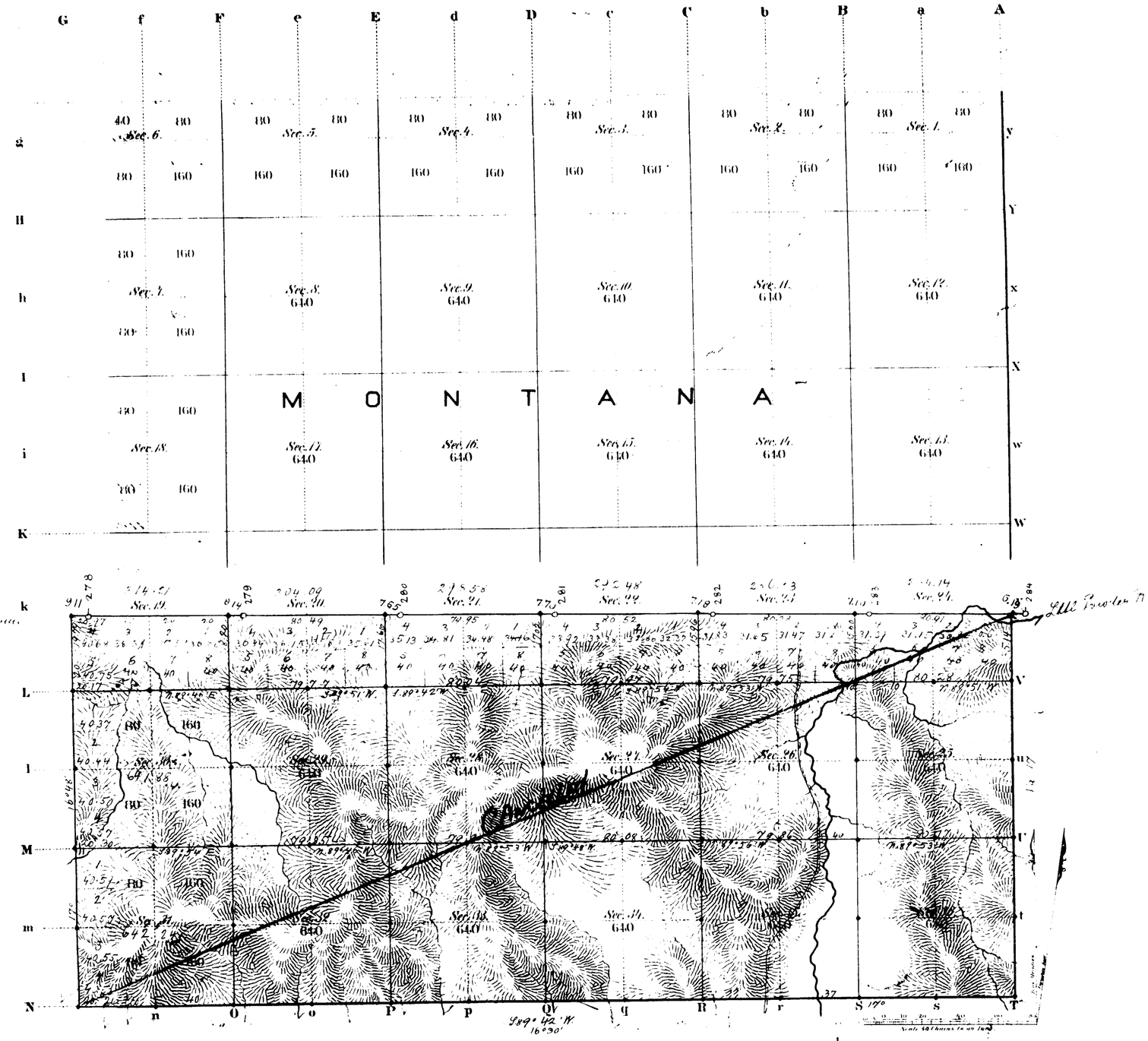

Total number of Acres. 9463.85

Surveys Designated	By Whom Surveyed	Date of Contract	Amount of Surveys Mls	Chs	Lks	When Surveyed	Magnetic Declination
E. S. W. Township lines	Ed. S. Stahle	Sept. 21, 1880	10	75	19	Nov. 19, 21, 22, 1883	16° 50' East
Subdivisions	" " "	" " "	24	24	58	Nov. 10, 11, 1883	16° 30' "
Connections	" " "	" " "		37	77	" " "	
N. Bdy of Wyo.	Rollin J. Reeves	April 18, 1877	6	2	92	Oct. 4, 1880	

The above Map of Township No. 58 North of Range No. 71 West of the Sixth Principal Meridian Wyoming Territory is strictly conformable to the field notes of the survey thereof on file in this Office, which have been examined and approved.

Surveyor General's Office
Cheyenne Wyoming
April 1887

Edw. C. Davis
Dir. Genl.

A. GAST & CO. ST. LOUIS & N.Y.

2241

(28)

3812

EXTERIOR LINES

Magnetic Variation East. Scale 3 miles to 1 inch

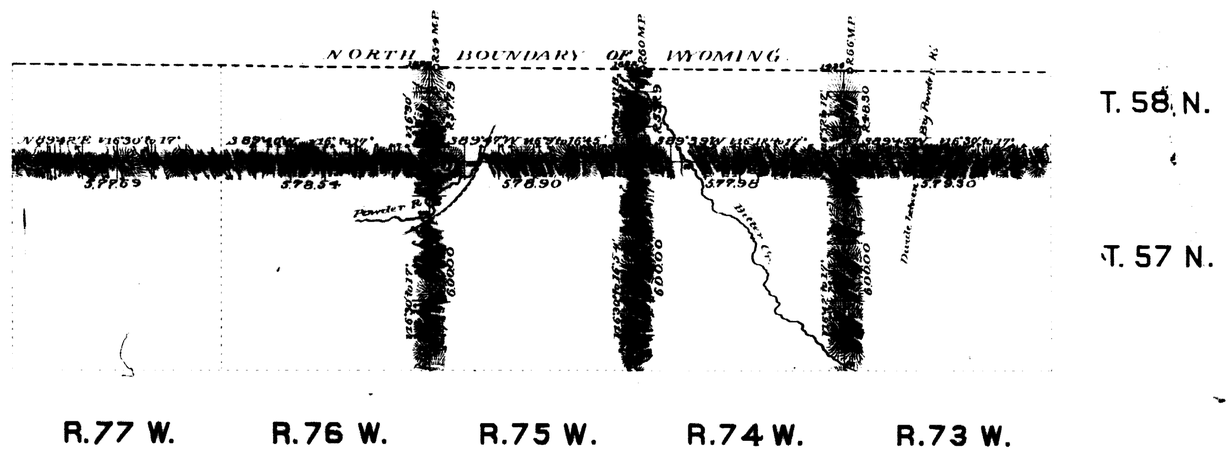



Surveys Designated	By Whom Surveyed	Date of Contract	Amount of Surveys			When Surveyed.
			Mls	Chs	Lks	
Exterior lines	Fd. F. Stahle	Sept 21st 1880	139	53	09	Nov 10-Dec 3 1883
Connections	" "	" "		77	89	" "

I hereby certify that the above diagram of the Exterior lines of Tps. 57 & 58 N. Rgs. 66 to 77 inclusive West of the 6th P.M. Wyoming Territory is strictly conformable to the field notes of the Survey thereof on file in this Office which have been examined and approved.

Surveyor General's Office
Cheyenne Wyoming
April 30 1884

Edw. C. David
Sur. Genl.

2230