3871

(4-675 a)

Resurvey Township N° 58 North, Range N° 72 West of the Sixth Principal Meridian, Wyoming

Survey Accepted June 15, 1917.
G. L. O.

INDEX TO SEGREGATED TRACTS						
Resurvey	Original Survey					
Number	T	R	Sec.	Subdivision	Entry	Entryman
59	58	72	36	All	S.S.	Wyoming

Description by Resurvey				Description by Original Survey						
T	R	Sec	Subdivisions	T	R	Sec.	Subdivisions	Entry Kind	Entry Number	Entryman
58 N	72 W	32	N½NW¼, SE¼NW¼, S½NE¼, NE¼SE¼	58 N	72 W	29	NW¼SW¼, S½SW¼, S½SE¼			
		33	SW¼NW¼, NW¼SW¼			30	NE¼SE¼			
						32	N½ NE¼	H.E.	06820	Bruce G Warren

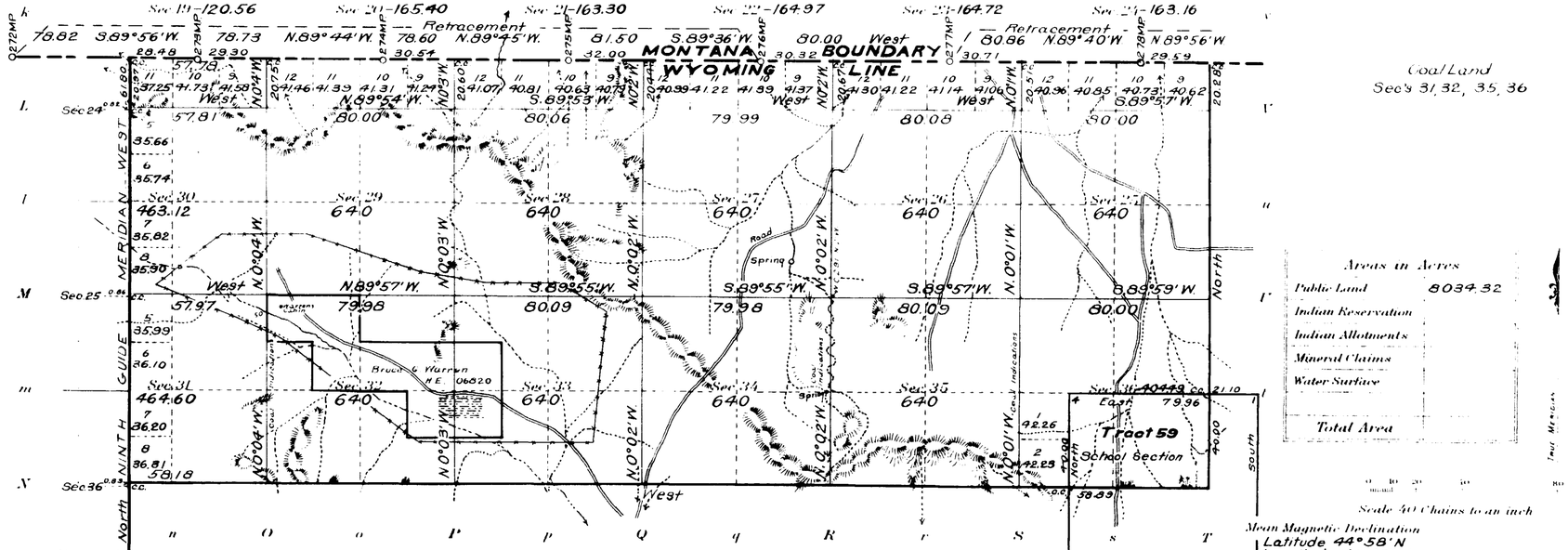

T58N, R73W / T57N, R73W	Surveys Designated	By Whom Surveyed	Group No.	Group Date	Amount of Surveys Mls.	chs.	lks.	When Surveyed Begun	Completed
	Resurvey Subdivisions	William H. Richards Jr.	26	August 25, 1914	22	59	02	Sept 24, 1915	Oct 8, 1915
	Connections	" " "	"	" " "	3	34	55	August 27, 1915	Oct 9, 1915
	Resurvey East Bdy.	" " "	"	" " "	2	20	28	August 27, 1915	August 27, 1915
	Resurvey South Bdy.	" " "	"	" " "	5	58	18	Sept 9, 1915	Sept 23, 1915
	Resurvey 9th Guide Mer. W.	" " "	"	" " "	2	20	97	Sept 16, 1915	Oct 9, 1915
	Retracement N. Bdy. Wyo.	" " "	"	" " "		29	59	August 23, 1915	August 23, 1915
	Retracement N. Bdy. Wyo.	Randy and Voigt	410	Mch. 20, 1911	4	28	17	July 6, 1911	August 12, 1911
	North Bdy. Wyoming	Rollin J. Reeves	G.L.O.	April 18, 1879	1	00	00	Oct. 3, 1880	Oct 4, 1880

A.L.R.

The above map of Resurvey Township No. 58 North Range No. 72 West of the Sixth Principal Meridian Wyoming is strictly conformable to the field notes of the survey thereof on file in this office, which have been examined and approved

U. S. Surveyor General's Office,
Cheyenne, Wyoming August 8, 1916

Charles L. Decker
Surveyor General.

2250-A

Triplicate - plat transmitted to Sundance L.O. Oct. 24, 1917

58 - 72

(28)

accession no. 3870

22

TOWNSHIP No. 58 NORTH, RANGE No. 72 WEST of the 6th Principal MERIDIAN.

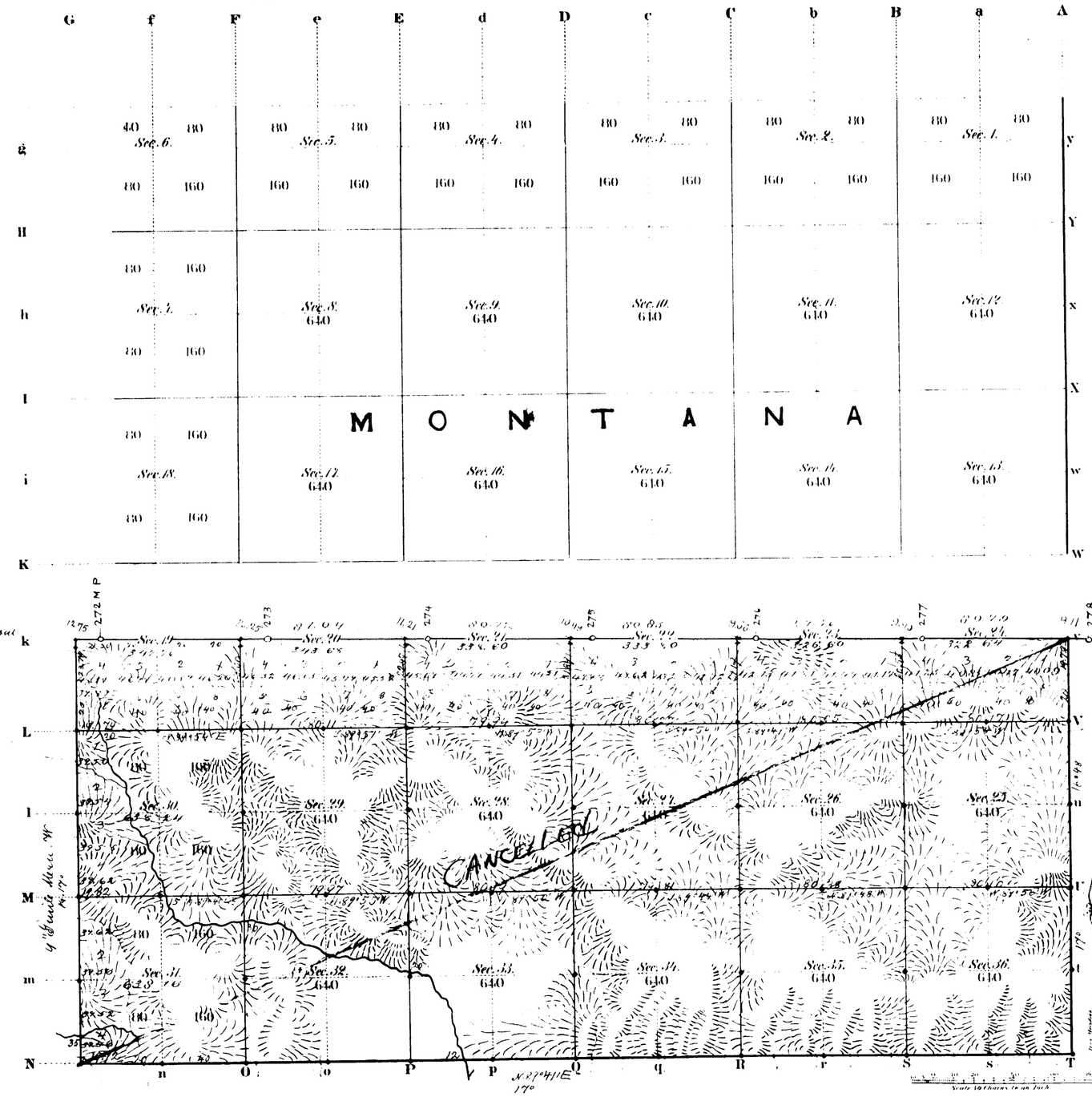

Total number of Acres 9689.48

Surveys Designated	By Whom Surveyed	Date of Contract	Amount of Surveys Miles	Chs	Lks	When Surveyed	Magnetic Declination
9th & 2d Township lines	Edd. F. Stafile	Sept. 21, 1880	8	39	51	Novr. 22, 1883	17° East
Subdivisions	" " "	" " "	24	49	65	Dec. 21, 1883	17° "
Connections	" " "	" " "		53	51	" " "	
9th Guide M. W.	" " "	" " "	2	43	79	Novr. 20, 1883	
N. Body of Wyo.	Rollins & Reeves	April 18, 1879	6	3	64	Octob. 4, 1880	

2250

The above Map of Township No. 58 North of Range No. 72 West of the Sixth Principal Meridian Wyoming Territory is strictly conformable to the field notes of the survey thereof on file in this Office, which have been examined and approved.

Surveyor Generals Office,
Cheyenne Wyoming
April 30, 1884

Edw. C. Darby
Surv. Genl.

A. GASTON & CO. ST. LOUIS & N.Y.

52-72

Indexed

3813

9th GUIDE MERIDIAN WEST

in Townships 57 & 58 North betw. Rgs. 72 & 73 W. of the 6th P. M. Wyo. Terr.

Scale 40 Chs. to 1 Inch Magnetic Var. East.

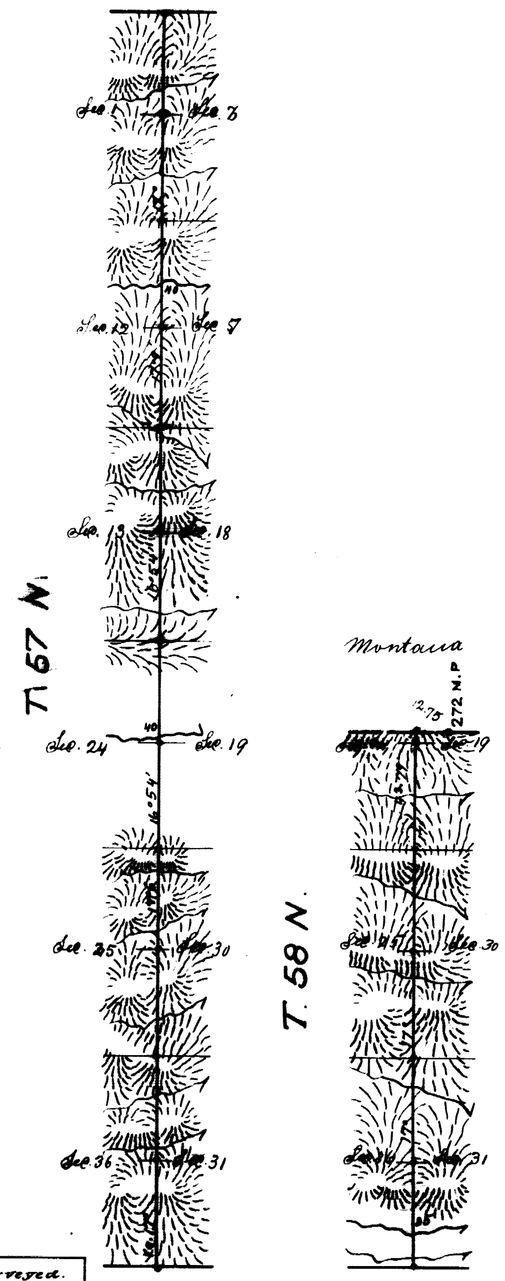

Surveys Designated.	By Whom Surveyed.	Date of Contract.	Amount of Surveys MLS.	CHS.	LKS.	When Surveyed.
9th Guide M. W.	Ed. F. Stahle	Sept. 21, 1880	8	43	79	Novemb. 20, 1883.
Connections	" " "	" " "		12	75	" " "

I hereby certify that the above diagram of the 9th Guide Merid. West in Townships 57 & 58 N. betw. Rgs. 72 & 73 W. of the 6th P. M. Wyo. Terr. is strictly conformable to the field notes of the survey thereof on file in this Office, which have been examined & approved.

Surveyor Generals Office,
Cheyenne, Wyoming
April 30 1884

Edw. C. David
Surr. Genl.

2231

(28)

3812

EXTERIOR LINES

Magnetic Variation East. Scale 3 miles to 1 inch





Surveys Designated	By Whom Surveyed	Date of Contract	Amount of Surveys			When Surveyed.
			Mls	Chs	Lns	
Exterior lines	Ed. F. Stahle	Sept. 21st 1880	139	53	09	Nov. 10-Dec. 3 1883
Connections	" "	" "		77	29	" "

I hereby certify that the above diagram of the Exterior lines of Tps. 57 & 58 N. Rgs. 66 to 77 inclusive West of the 6th P.M. Wyoming Territory is strictly conformable to the field notes of the Survey thereof on file in this Office which have been examined and approved.

Surveyor General's Office
Cheyenne Wyoming
April 30 1884

Edw. C. David
Sur. Gen.

2230