3893 ORIGINAL

(4-675a)

Accepted April 13, 1920 - G.L.O.

Resurvey Township No. 58 North, Range No. 73 West of the Sixth Principal Meridian, Wyoming

INDEX TO SEGREGATED TRACTS								
Resurvey	Original Survey							
Tract No.	T.	R.	Sec.	Subdivisions	Entry Kind	Entry Number	Status in Land Office	Entryman
37	58	73	34	NE¼NE¼	H.E.	3630	Patented	Willis M. Spear
38			31	E½NE¼				
			32	SW¼NE¼, S½NW¼				
			32	NW¼SE¼, N½SW¼	H.E.	012720	Intact	John M. Adams

All tract segregations shown hereon represent the position and form of said tracts under the original description as referred to the original survey; located as such on the ground according to the best available evidence of their true position.

All entries whether patented or unpatented not shown hereon as segregated tracts nor tabulated above are intended to conform to the lines of the resurvey under their original descriptions.

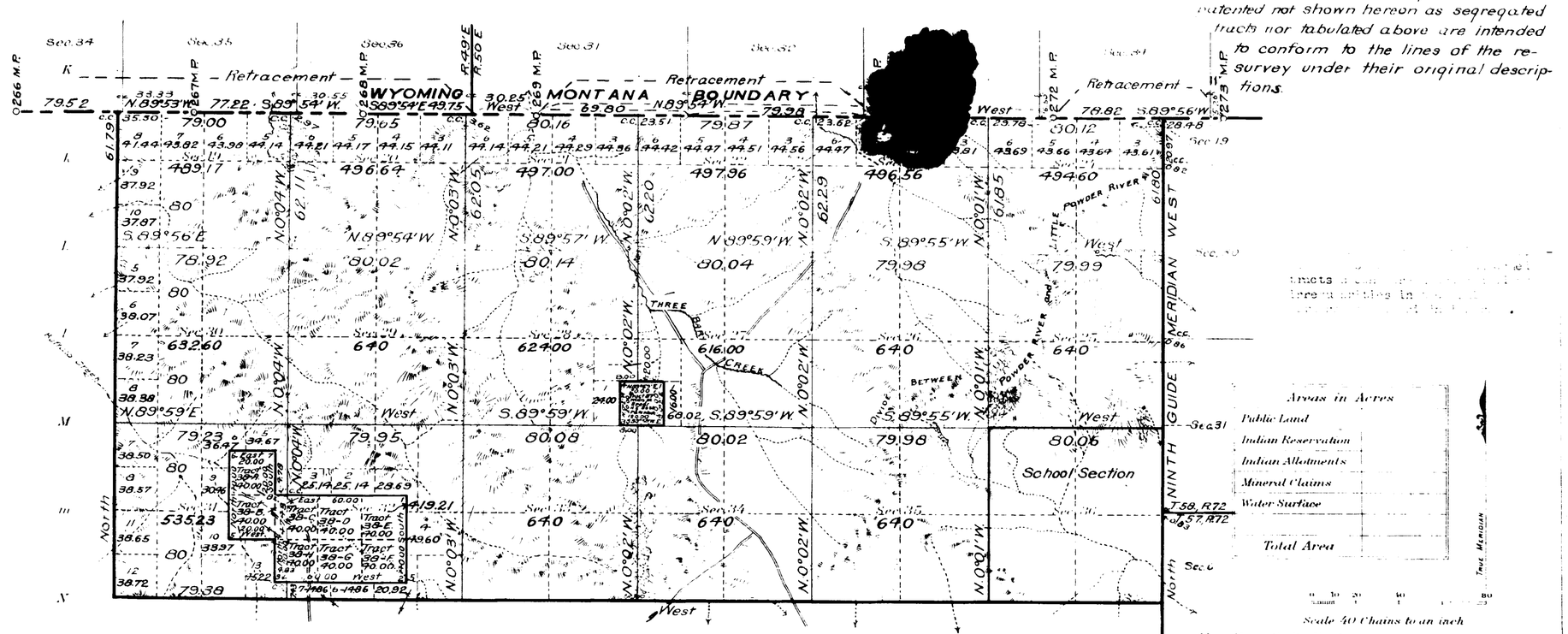

Surveys Designated	By Whom Surveyed	Group No.	Group Date	Amount of Surveys Mls.	chs.	lks.	When Surveyed Begun	Completed
Resurvey Subdivisions	Davis and King	41	Sept. 5, 1916	25	68	91	June 21, 1917	June 26, 1917
Connections	" " "	"	" " "	1	56	41	" "	" "
Resurvey South Boundary	" " "	"	" " "	5	79	38	June 26, 1917	June 29, 1917
Resurvey West Boundary	" " "	"	" " "	2	61	79	June 21, 1917	June 21, 1917
Segregated Tracts	" " "	"	" " "	4	40	00	June 31, 1917	
Retracement North Boundary Wyo.	Bandy & Voigt	Montana 10	March 20, 1911	4	48	81	July 6, 1911	August 12, 1911
North Boundary Wyo.	Rollin J. Reeves	G.L.O.	April 18, 1879	6	06	82	Oct. 2, 1880	Oct. 3, 1880
Resurvey Ninth Guide Meridian W.	William H. Richards Jr.	26	August 25, 1914	2	61	80	Sept. 16, 1915	Oct. 9, 1915

The above map of Resurvey Township No. 58 North Range No. 73 West of the Sixth Principal Meridian Wyoming is strictly conformable to the field notes of the resurvey thereof on file in this office, which have been examined and approved

U. S. Surveyor General's Office.
Cheyenne, Wyoming April 29, 1918

Charles L. Decker
Surveyor General.

58 - 73

2256-A.

3892

TOWNSHIP No. 58 NORTH, RANGE No. 73 WEST of the 6th Principal MERIDIAN.

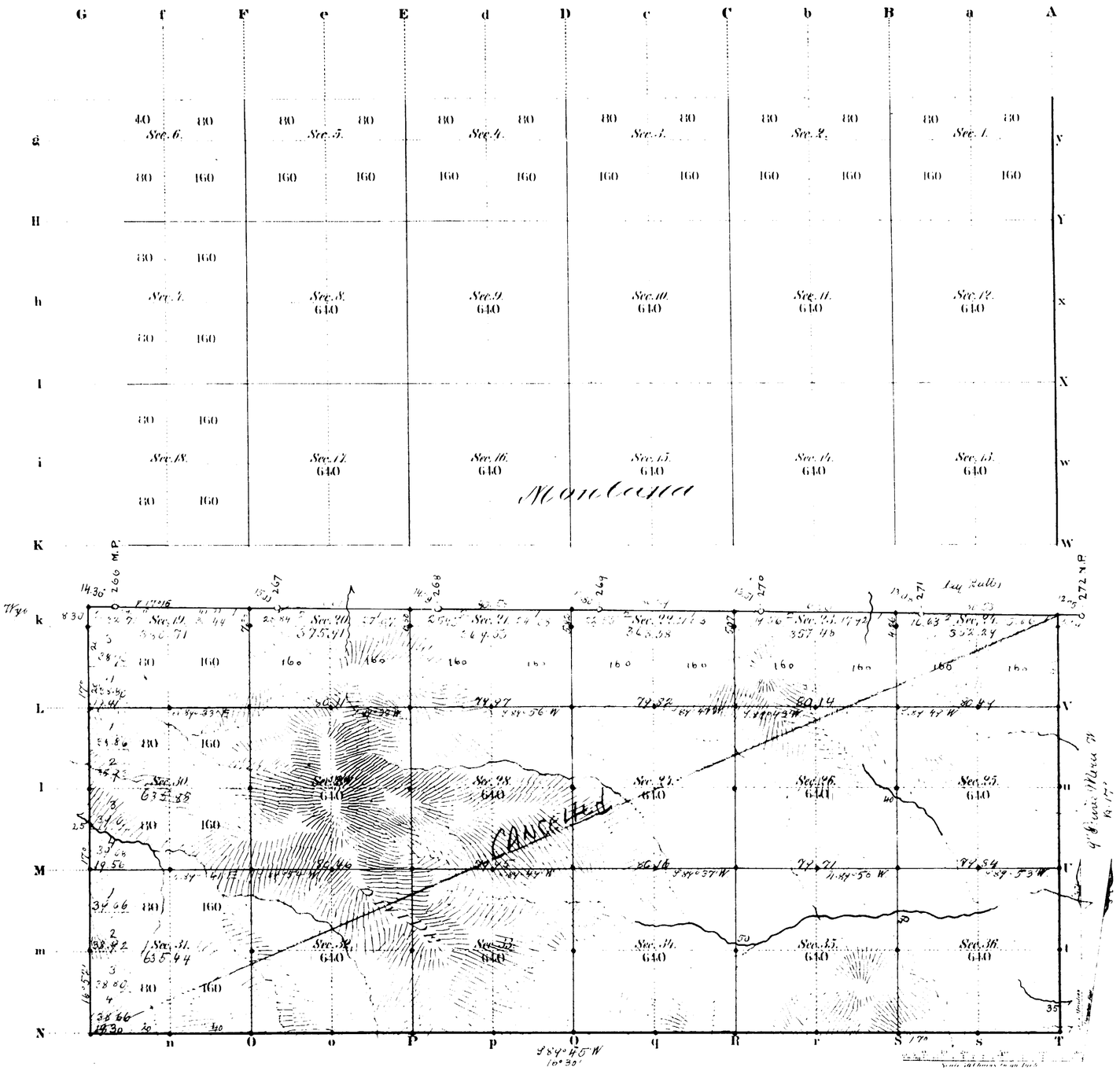

Total number of Acres 9870.82

Surveys Designated	By Whom Surveyed	Date of Contract	Amount of Surveys Mts	Chs	Lks	When Surveyed	Magnetic Declination
S.&W. Township lines	Ed. F. Stahle	Sept. 21, 1880	8	47	60	Novbr. 24, 1883	16° 35' East
Subdivisions	" " "	" "	24	65	65	Decbr. 21, 1883	16° 10' "
Connections	" " "	" "		67	70	" " "	
9th Guide M.W.	" " "	" "	2	43	79	Novbr. 20, 1883	
N. Bdy of Wyo.	Rolin J. Reeves	April 18, 1879	6	1	61	Oct. 3, 1880	

The above Map of Township No. 58 North of Range No. 73 West of the Sixth Principal Meridian Wyoming Territory is strictly conformable to the field notes of the survey thereof on file in this Office, which have been examined and approved.

Surveyor General's Office
Cheyenne Wyoming
April 30 1884

Edw. C. David
Pub. Sen.

2256

(28)

3812

EXTERIOR LINES

Magnetic Variation East. *Scale 3 miles to 1 inch*



T. 58 N.

T. 57 N.

R.77 W. R.76 W. R.75 W. R.74 W. R.73 W.



T. 58 N.

T. 57 N.

R.72 W. R.71 W. R.70 W. R.69 W. R.68 W. R.67 W. R.66 W.

Surveys Designated	By Whom Surveyed	Date of Contract	Amount of Surveys			When Surveyed.
			Mls	Chs	Lks	
Exterior lines	Ed. F. Stahle	Sept 21st 1880	139	53	09	Nov 10-Dec 3 1883
Connections	" "	" "		77	89	" "

I hereby certify that the above diagram of the Exterior lines of Tps. 57 & 58 N. Rgs. 66 to 77 inclusive West of the 6th P.M. Wyoming Territory is strictly conformable to the field notes of the Survey thereof on file in this Office which have been examined and approved.

Surveyor Generals Office
Cheyenne Wyoming
April 30th 1884

Edw. C. Dawes Surv. Gen.l

2230

3813

9th GUIDE MERIDIAN WEST

in Townships 57 & 58 North betw. Rgs. 72 & 73 W. of the 6th P. M. Wyo. Terr.

Scale 40 Chs. to 1 Inch Magnetic Var. East.

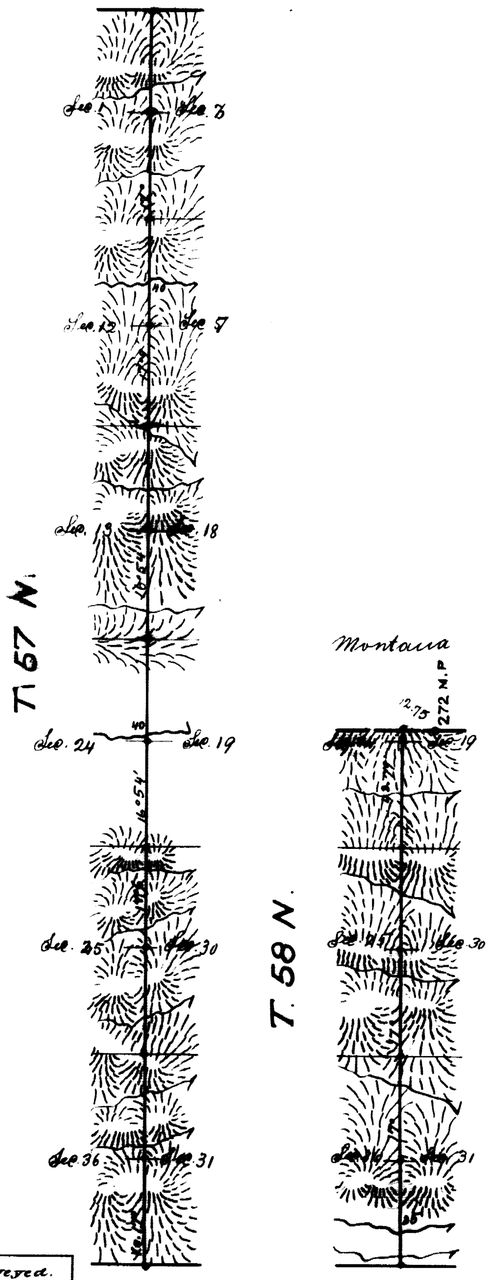

Surveys Designated.	By Whom Surveyed.	Date of Contract.	Amount of Surveys MLS.	CHS.	LKS	When Surveyed.
9th Guide N.W.	Ed. F. Beadle	Sept. 21, 1880	8	43	79	November 20, 1883.
Connections	" " "	" " "		12	75	" " "

I hereby certify that the above Diagram of the 9th Guide Merid. West in Townships 57 & 58 N. betw. Rgs. 72 & 73 W. of the 6th P. M. Wyo. Terr. is strictly conformable to the field notes of the survey thereof on file in this Office, which have been examined & approved.

Surveyor Generals Office,
Cheyenne, Wyoming
April 30 1884

Edw. C. Dawes
Surv. Gen'l

2231