3827 ORIGINAL

(4-675a)

Accepted March 27, 1922.

Resurvey Township No. 58 North, Range No. 74 West of the Sixth Principal Meridian, Wyoming

INDEX TO SEGREGATED TRACTS

Resurvey	Description By Original Survey							
Tract No.	T.	R.	Sec.	Subdivisions	Entry Kind	Entry No.	Status in Land Office	Entryman
37	58	74	32	NE¼SE¼			Vacant	Public Land
38	"	"	23	NE¼SE¼	S.A.H.	2878	Patented	Willis M. Spear
39	"	"	20	N½SW¼, SE¼SW¼				
	"	"	29	W½NE¼, E½NW¼, NE¼SW¼	H.E.	011134	Patented	Archie G. Leland
40	"	"	28	SW¼NW¼, W½SW¼				
	"	"	29	SE¼NE¼, NE¼SE¼, S½SE¼				
	"	"	33	NW¼NW¼	H.E.	011135	Patented	John C. Leland
48	"	"	31	SE¼NE¼, W½NE¼, NE¼NW¼	H.E.	08340	Patented	Al S. Russell
49-A,B,C,D,E,F,G	"	"	31	NW¼SE¼, S½SE¼				
	"	"	32	SW¼SW¼	H.E.	010191	Patented	James Butcher
50-A	"	"	32	SE¼NW¼, NE¼SW¼, W½SE¼	H.E.	1194	Patented	Cora W. Creswell

School Section 36, T. 58 N., R. 74 W., by original survey, conforms to the lines of the resurvey under same description

Table of Conflicts

Area of conflict of Tract 50-A with Tract 49-F	27.86 Acres
Area of conflict of Tract 50-A with Tract 49-G	12.14 "
Area of Tract 49-A,B,C,D,E,F,G, exclusive of conflict with Tract 50-A	120.00 "
Area of conflict of Tract 50-A with Tract 48	29.00 "
Area of Tract 48, exclusive of conflict with Tract 50-A	134.48 "
Area of Tract 50-A, exclusive of conflict with Tracts 49-F, 49-G and 48	91.00 "
Area of Tract 50-A, exclusive of conflict with Tracts 49-F and 49-G	120.00 "
Area of Tract 50-A, exclusive of conflict with Tract 48	131.00 "

Coal Indications

MONTANA

Montana Resurvey and Retracements

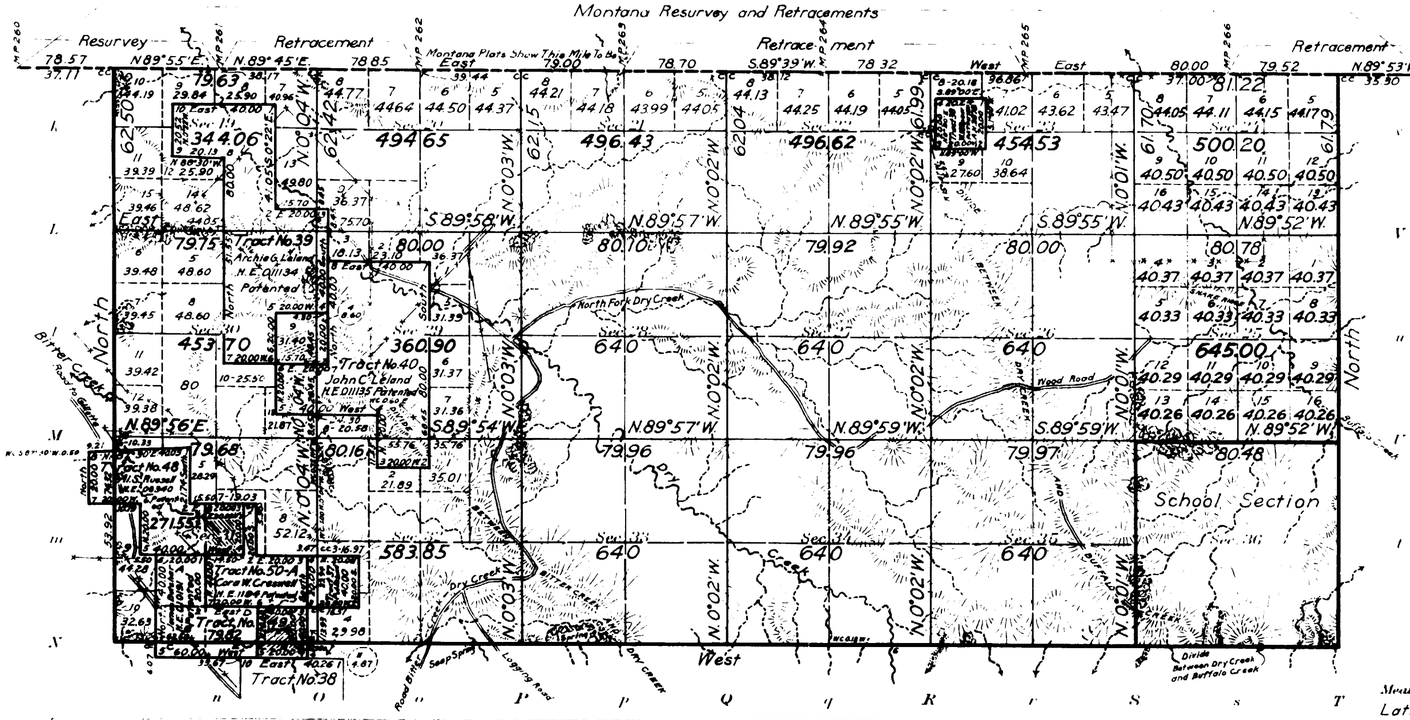

All tract segregations shown hereon and all other claims shown to conform to the lines of the resurvey, whether by the original or new legal subdivisions, represent the position and form of said tracts under the original description as referred to the original survey, located as such on the ground according to the best available evidence of their true position.

Areas in Acres	
Public Land	
Indian Reservation	
Indian Allotments	
Mineral Claims	
Water Surface	
Total Area	

Mean Magnetic Declination
Latitude 44° 58' N.
Longitude 105° 41' 30" W.

Surveys Designated	By Whom Surveyed	Contract No.	Contract Date	Amount of Surveys Mls.	chs.	lks.	When Surveyed Begun	Completed
Resurvey Subdivision Lines	W.H. Clark	41	September 5, 1916	25	61	16	July 11, 1917	September 7, 1917
Segregated Tract Lines	"	"	"	3	53	67	July 31, 1917	June 7, 1918
Connecting Lines	"	"	"	2	66	70	July 11, 1917	September 7, 1917
Segregated Tract Lines	John M. Tufts and Mark D. King	"	June 20, 1919	11	43	71	July 18, 1919	June 9, 1921
Connecting Lines	"	"	"	5	01	76	July 18, 1919	June 9, 1921
Resurvey S. and W. Township Lines	W. H. Clark	"	September 5, 1916	8	62	32	June 22, 1917	July 10, 1917
Resurvey E. Township Line	A. D. Davis and Mark D. King	"	"	2	61	79	June 21, 1917	June 21, 1917
State Boundary Line	Rollin J. Reeves	G.L.O.	April 18, 1879	5	44	22	October 1, 1880	October 2, 1880
Resurvey State Boundary Line	Office U.S. Surveyor General				41	46		
Retracement State Boundary Line	Montana			4	01	55		

Resurvey

The above map of Township No. 58 North, Range No. 74 West of the Sixth Principal Meridian, Wyoming is strictly conformable to the field notes of the survey thereof on file in this office, which have been examined and approved

U. S. Surveyor General's Office.

Cheyenne, Wyoming, November 30, 1921

Clyde W. Athey,
Surveyor General.

2237-a

Trans to Newcastle L.O. 58-74
June 7, 1922

(28)

8

3826

TOWNSHIP No. 58 NORTH. RANGE No. 74 WEST of the 6th Principal MERIDIAN.

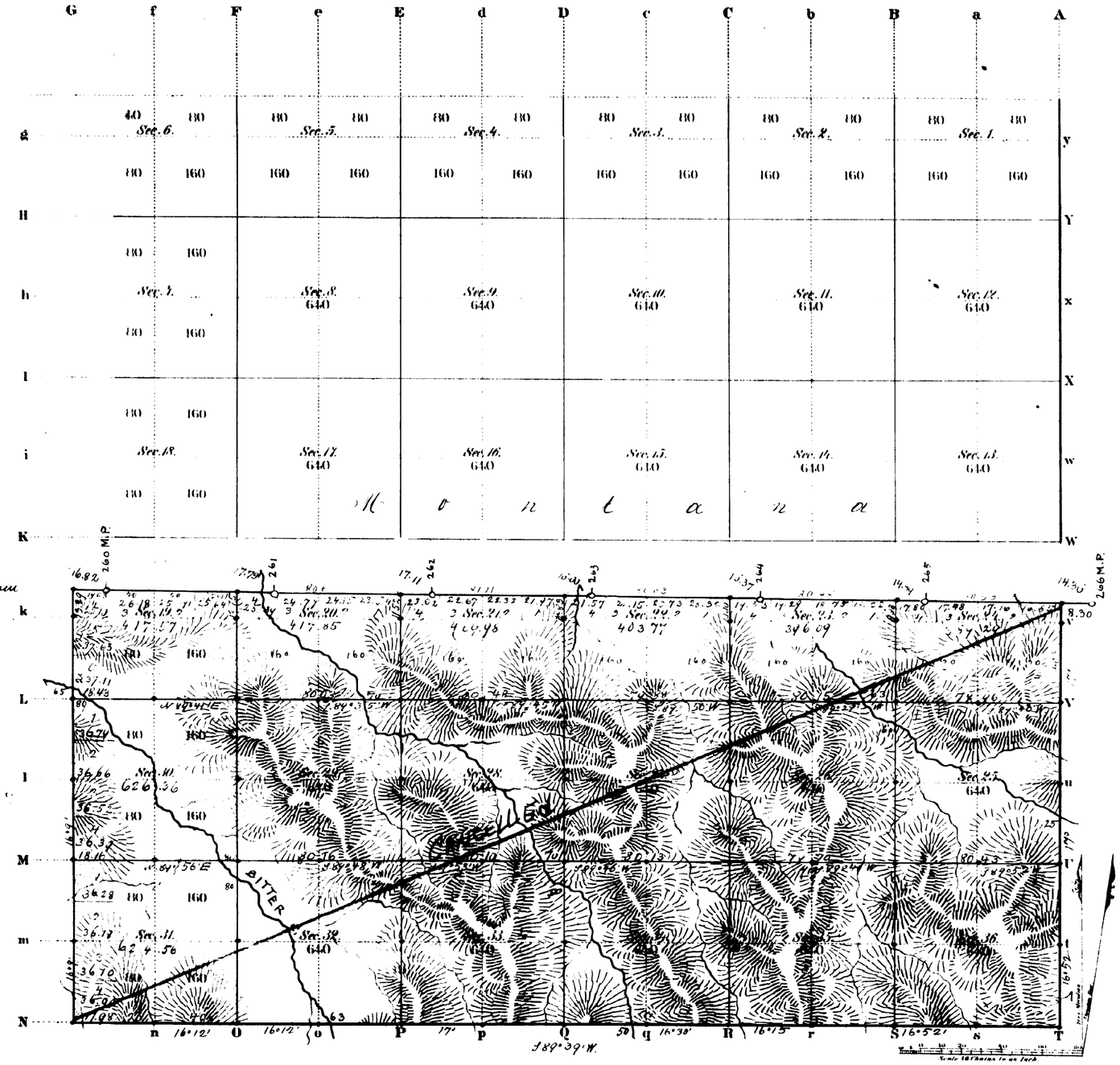

Total number of Acres 10,005.47

Surveys Designated	By Whom Surveyed	Date of Contract	Amount of Surveys Mi.	Ch.	Lk.	When Surveyed	Magnetic Declination
E.S.&W. Township lines	Ed. S. Stahle	Sept. 21, 1880	11	19	57	Nov. 24, 27, 1883	17° East
Subdivisions	" " "	" " "	27	11	64	Feb. 21, 1883 & Jany 1, 1884	16°32' " "
Connections	" " "	" " "	1	1	10	" " "	
N. Bdy. of Wy.	Rollin J. Reeves	April 18, 1879	6	2	46	Octob. 2, 1880	

The above Map of Township No. 58 North of Range No. 74 West of the Sixth Principal Meridian Wyoming Territory is strictly conformable to the field notes of the survey thereof on file in this Office, which have been examined and approved.

Surveyor General's Office,
Cheyenne Wyoming
April 30th 1884

Edw. C. David
Sur. Genl.

A. GASI & CO. ST. LOUIS & NY

2237

58-74

(28)

3812

EXTERIOR LINES

Magnetic Variation East. Scale 3 miles to 1 inch





Surveys Designated	By Whom Surveyed	Date of Contract	Amount of Surveys			When Surveyed.
			Mls	Chs	Lks	
Exterior lines	Fd. F. Stahle	Sept. 21st 1880	139	53	09	Nov. 10-Dec. 3 1883
Connections	" "	" "		77	29	" "

I hereby certify that the above diagram of the Exterior lines of Tps. 57 & 58 N. Rgs. 66 to 77 inclusive West of the 6th P.M. Wyoming Territory is strictly conformable to the field notes of the Survey thereof on file in this Office which have been examined and approved.

Surveyor General's Office
Cheyenne Wyoming
April 30 1884

Edw. C. David
Sur. Genl.

2230