Acces. No. 6171

ORIGINAL

TOWNSHIP Nº 27 NORTH, RANGE Nº 72 WEST OF THE SIXTH PRINCIPAL MERIDIAN, WYOMING

DEPENDENT RESURVEY OF SECTIONS 1-24, 27-34; SURVEY OF SECTIONS 25, 26, 35 & 36.



This plat of the resurvey of sections 1-24 and 27-34, Township No 27 North, Range No 72 West, delineates a retracement and reestablishment of the lines of the original survey as shown upon the plat approved January 3, 1885, in their true original position according to the best available evidence of the position of the original corners; all differences between the measurements shown on the original plat and those derived in the retracement have been distributed proportionally between accepted corners in accordance with surveying rules; reference will be made to the original plat for the showing of the areas and more detailed descriptions of the various smaller subdivisions, except in section 1, where the difference in area is so great as to warrant a recalculation of the public land therein.

Resurvey authorized by Commissioner's letter "E" dated March 23, 1937.

Latitude 42°16'N.
Longitude 105°24.5'W.

Scale: 40 Chains to an Inch Area Surveyed, 2614.59 Acres. Area Resurveyed, 20,539.61 Acres.

LINES DESIGNATED	BY WHOM SURVEYED	GROUP Nº	GROUP DATE	MILEAGE MLS.	MILEAGE CHS.	WHEN SURVEYED BEGUN	WHEN SURVEYED COMPLETED
EXTERIOR	Leo M. Petersen,	156	May 4, 1937.	24	42.04	May 26, 1937.	August 9 1937.
SUBDIVISIONAL	Elmer C. Lenhart	"	"	59	78.89	"	"
CONNECTING	and Chris Gras.	"	"	0	1.29	"	"

RCM

Office of Supervisor of Surveys
Denver, Colorado, April 27, 1938.
The above plat of Township No. 27 North, Range No. 72 West of the Sixth Principal Meridian, Wyoming, is strictly conformable to the field notes of the resurvey thereof, which have been examined and approved.

Supervisor of Surveys.

UNITED STATES
DEPARTMENT OF THE INTERIOR
GENERAL LAND OFFICE
Washington, D.C., February 6, 1939.
The resurvey represented by this plat having been correctly executed in accordance with the requirements of law and the regulations of this office, is hereby accepted.

Assistant Commissioner

P.E.G.
A.M.T.

2347-A

Transmitted to Cheyenne L.O. Oct. 17, 1939.

27 - 72

Accon. 4061

TOWNSHIP No. 27 NORTH, RANGE No. 72 WEST of the 6th Principal MERIDIAN.

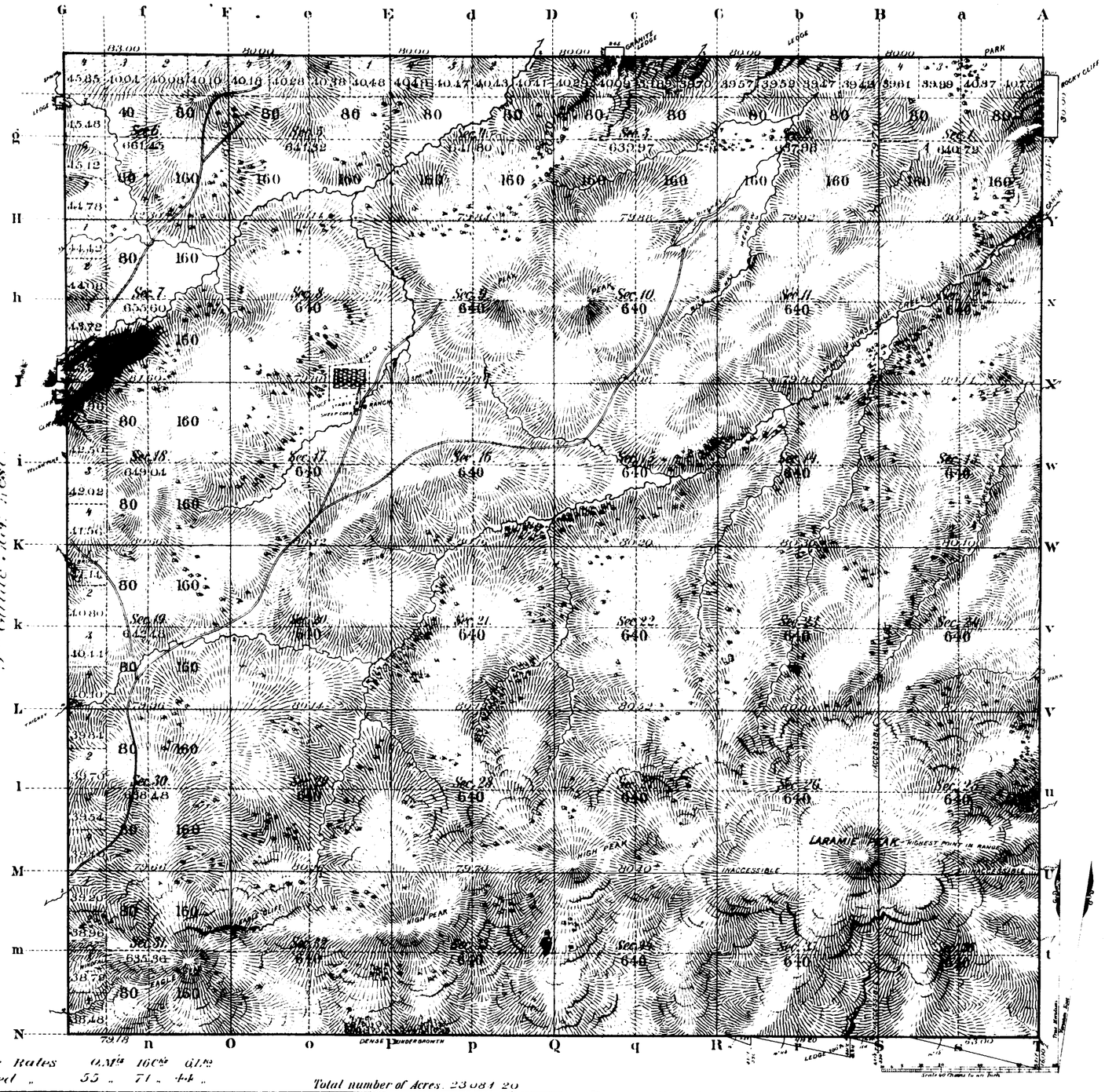

Regular Rates 0.M.ts 16 Ch.s 61 Lk.s
Augmented " 55 " 71 " 44 "

Total number of Acres 23 084 20

Surveys Designated	By Whom Surveyed	Date of Contract	Amount of Surveys M.ts	Ch.s	Lk.s	When Surveyed	Magnetic Declination
S. Township line	R. M. Jones	Aug. 13th 1884	5	79	18	Aug. 26th 1884	
Subdivisions	" " "	" " "	56	7	52	Sep. 5 11. 1884	15° 15' 51 East
Connections							
Retracing Tp. L.	" " "	" " "	6	3	0	Aug. 18th Sep. 5, 1884	
9th Guide Mer. W.	Wm. B. Yerby	May 7th 1879	6	0	0	June 7th 1879	
E. & N. Township lines	" " "	" " "	12	3	9	June 18 24 1880	

The above Map of Township No. 27 North Range No. 72 West of the Sixth Principal Meridian Wyoming Territory is strictly conformable to the field notes of the survey thereof on file in this Office, which have been examined and approved

Surveyor General's Office, Chas. W. Meldrum
Surv. Genl.
Cheyenne, Wyoming
Jan. 3d 1885

2347

A. GAST & CO. - ST. LOUIS & N.Y.

27 - 72

(40) Indexed

630

9TH GUIDE MERIDIAN WEST,

From the 6th to the 8th Standard Parallel N. between Ranges 72 & 73 W. of the 6th Pr. Mer.



Surveys designated.	By whom surveyed.	Date of contract.	Amount of surveys. Mi. Chs. Lks.	When surveyed.
9th Guide Mer.n W.	Wm B Yerby	May 7, 1879.	48. 00. 00	June & July, 1879.

I hereby certify that the above diagram of the 9th Guide Meridian West of the 6th Principal Meridian, from the 6th to the 8th Standard Parallel N. in Wyoming Territory, is strictly conformable to the field notes of the survey thereof, on file in this office, which have been examined & approved.

Surveyor General's Office,
Cheyenne Wyo. Oct 16, 1879

Edw. C. David
Surveyor General.

(10)

Indexed

58

647

EXTERIOR LINES.

Scale 3 miles to an inch Magnetic variation East.

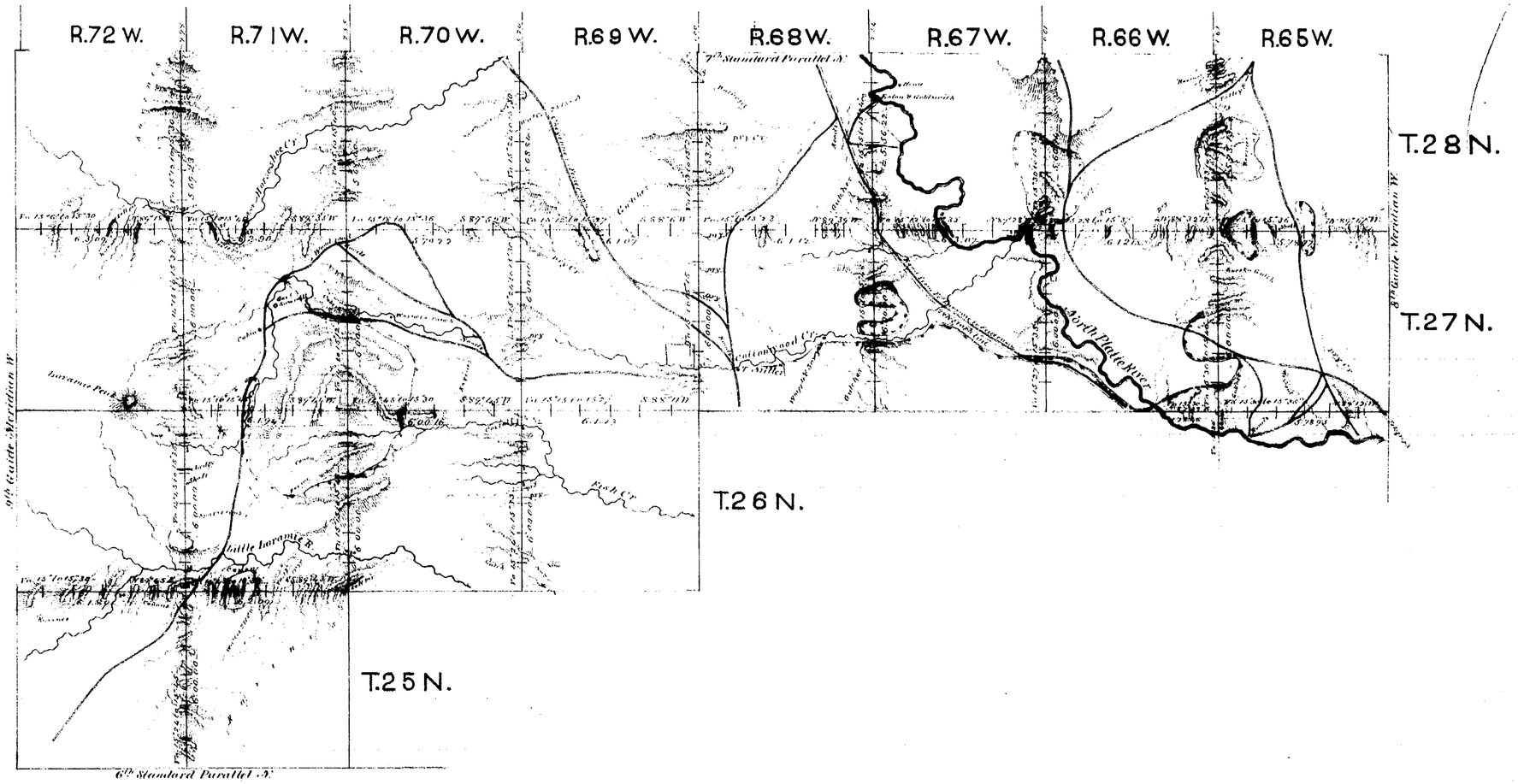

Surveys designated.	By whom surveyed.	Date of contract.	Amount of surveys.			When surveyed.
			Sqrs.	Chs.	Lks.	
Exterior Lines.	Wm B. Yerby	May 7, 1879.	193	44	97	July 1879 & June 1880.
Connections	" " "	" " "	28		49	" " " "

I hereby certify that the above diagram of the exterior lines of Township 25 N. Ranges 71 & 72 W. Township 26 N. Ranges 68, 70, 71 & 72 W. and Townships 27 & 28 N. Ranges 65 to 72 inclusive, West of the 6th Pr Mer. Wyo Ter. is strictly conformable to the original field notes of the survey thereof, on file in this office, which have been examined & approved.

Surveyor Generals Office,
Cheyenne Wyo. Aug 4th 1880.

Edw. C. David
Surveyor General.