8137 Click Here for Field Notes

ORIGINAL

TOWNSHIP 28 NORTH, RANGE 71 WEST, OF THE SIXTH PRINCIPAL MERIDIAN, WYOMING.

DEPENDENT RESURVEY AND SUBDIVISION OF SECTION 10

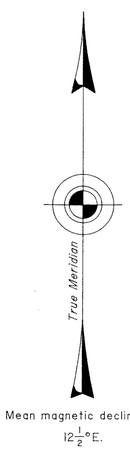

ENLARGED DIAGRAM

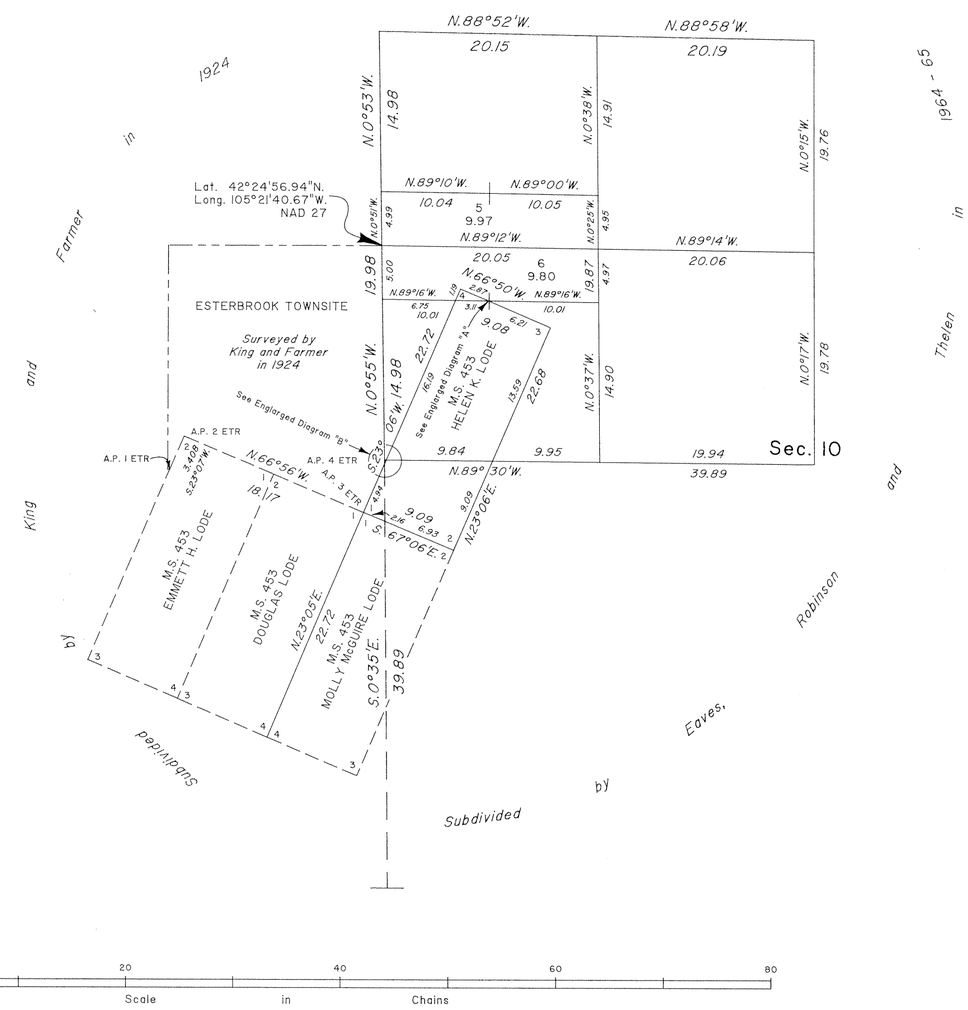

ENLARGED DIAGRAM "A"

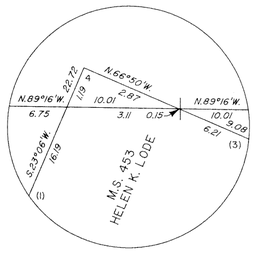

(NOT TO SCALE)

ENLARGED DIAGRAM "B"

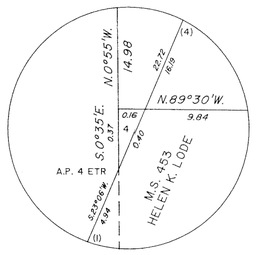

(NOT TO SCALE)

A history of surveys is contained in the field notes.

This plat represents the dependent resurvey of portions of the subdivisional lines, Mineral Survey No. 453, and the dependent resurvey of a portion of the subdivision of section 10 designed to restore the corners in their true original locations according to the best available evidence, and the subdivision of section 10, T. 28 N., R. 71 W., Sixth Principal Meridian, Wyoming.

The lottings and areas are as shown on the plat approved July 31, 1924.

Survey executed by Gregory W. Asher, Cadastral Surveyor, beginning October 23, 1991, and completed December 15, 1994, pursuant to Special Instructions dated October 4, 1991, for for Group No. 553, Wyoming.

UNITED STATES DEPARTMENT OF THE INTERIOR
BUREAU OF LAND MANAGEMENT

Cheyenne, Wyoming February 12, 1997

This plat is strictly conformable to the approved field notes, and the survey, having been correctly executed in accordance with the requirements of law and the regulations of this Bureau, is hereby accepted.

For the Director

John P. Lee

Chief Cadastral Surveyor for Wyoming

10 5 0 20 40 60 80
Scale in Chains

W.H.B.

JZM

OFFICIALLY FILED: March 26, 1997

663 G

7034

ORIGINAL

TOWNSHIP 28 NORTH, RANGE 71 WEST OF THE SIXTH PRINCIPAL MERIDIAN, WYOMING.

Sheet No. 1 of 2 Sheets

DEPENDENT RESURVEY
IN 2 SHEETS

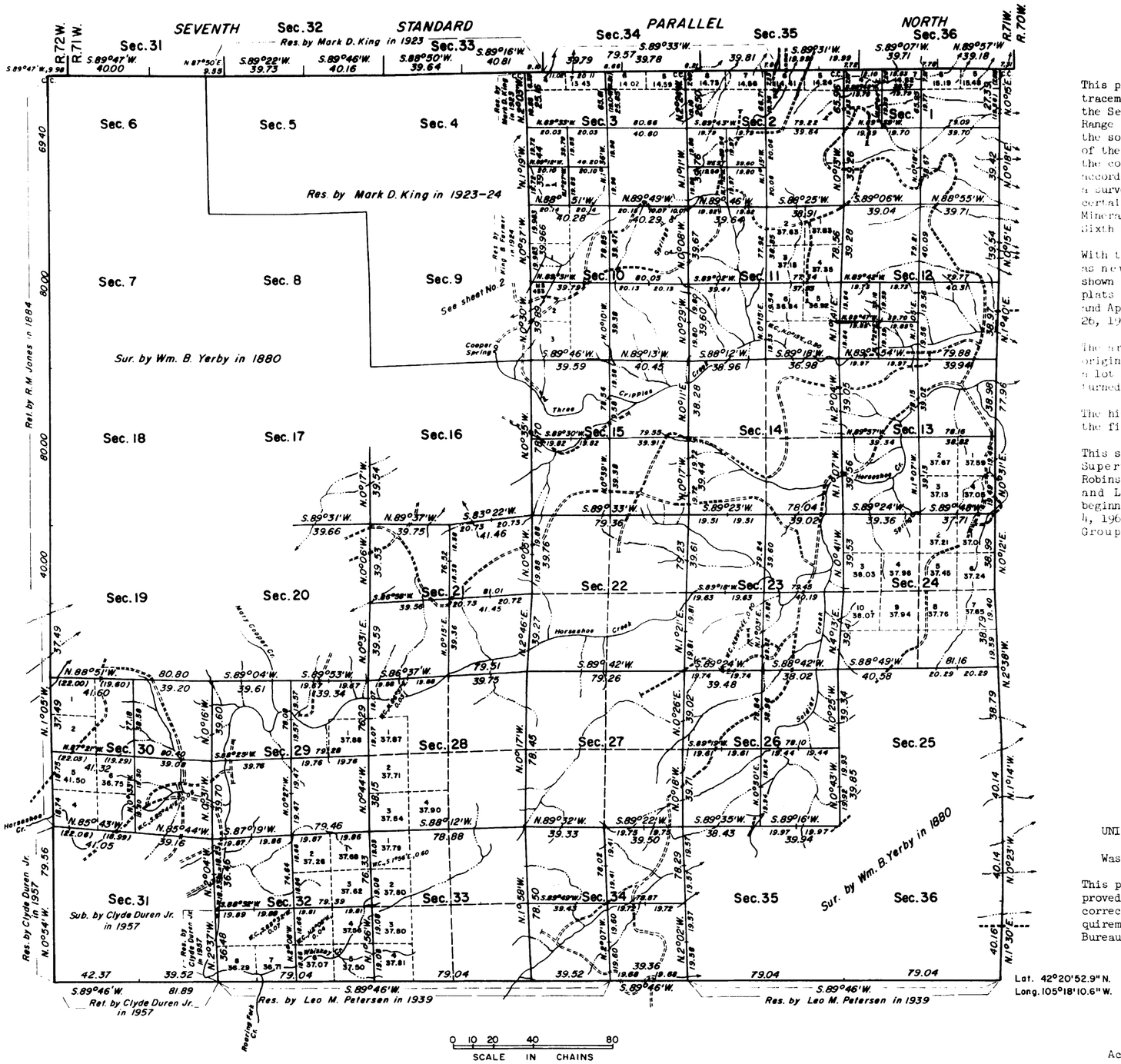

Area Resurveyed 13,031.00 Acres

This plat, in two sheets, represents a retracement and reestablishment of a portion of the Seventh Standard Parallel North through Range 71 West, the east boundary, portions of the south and west boundaries, and a portion of the subdivisional lines, designed to restore the corners in their true original locations according to the best available evidence, with a survey of a portion of the subdivisions of certain sections and a limited segregation of Mineral Survey No. 4[illegible], T. 28 N., R. 71 W., Sixth Principal Meridian, Wyoming.

With the exception of lot 4, section 1[illegible], and as new or modified vacant subdivisions are shown hereon, the lottings are as shown on the plats approved December 1[illegible], 1881, July 31, 1[illegible], and April 9, 1[illegible], and a plat accepted August 26, 1958.

The area designated as lot 4, section 1[illegible], was originally shown on the 1[illegible] plat, but without a lot designation or an area, nor was it returned as part of that survey.

The history of prior surveys is contained in the field note record.

This survey was executed by Jack A. Bayes, Supervisory Cadastral Surveyor, Clifford A. Robinson, Supervisory Surveying Technician, and Lawrence E. Thelen, Cadastral Surveyor, beginning July 20, 1964, and completed August 4, 1965, pursuant to Special Instructions for Group No. 292, Wyoming, dated May 1[illegible], 1964.

UNITED STATES DEPARTMENT OF THE INTERIOR
BUREAU OF LAND MANAGEMENT
Washington, D. C. November 24, 1967

This plat is strictly conformable to the approved field notes, and the survey, having been correctly executed in accordance with the requirements of law and the regulations of this Bureau, is hereby accepted.

For the Director

R. L. Brown

Acting Chief, Division of Engineering

663-E

28-71

7035

ORIGINAL

Sheet No. 2 of 2 Sheets

TOWNSHIP 28 NORTH, RANGE 71 WEST OF THE SIXTH PRINCIPAL MERIDIAN, WYOMING.

DEPENDENT RESURVEY

IN 2 SHEETS

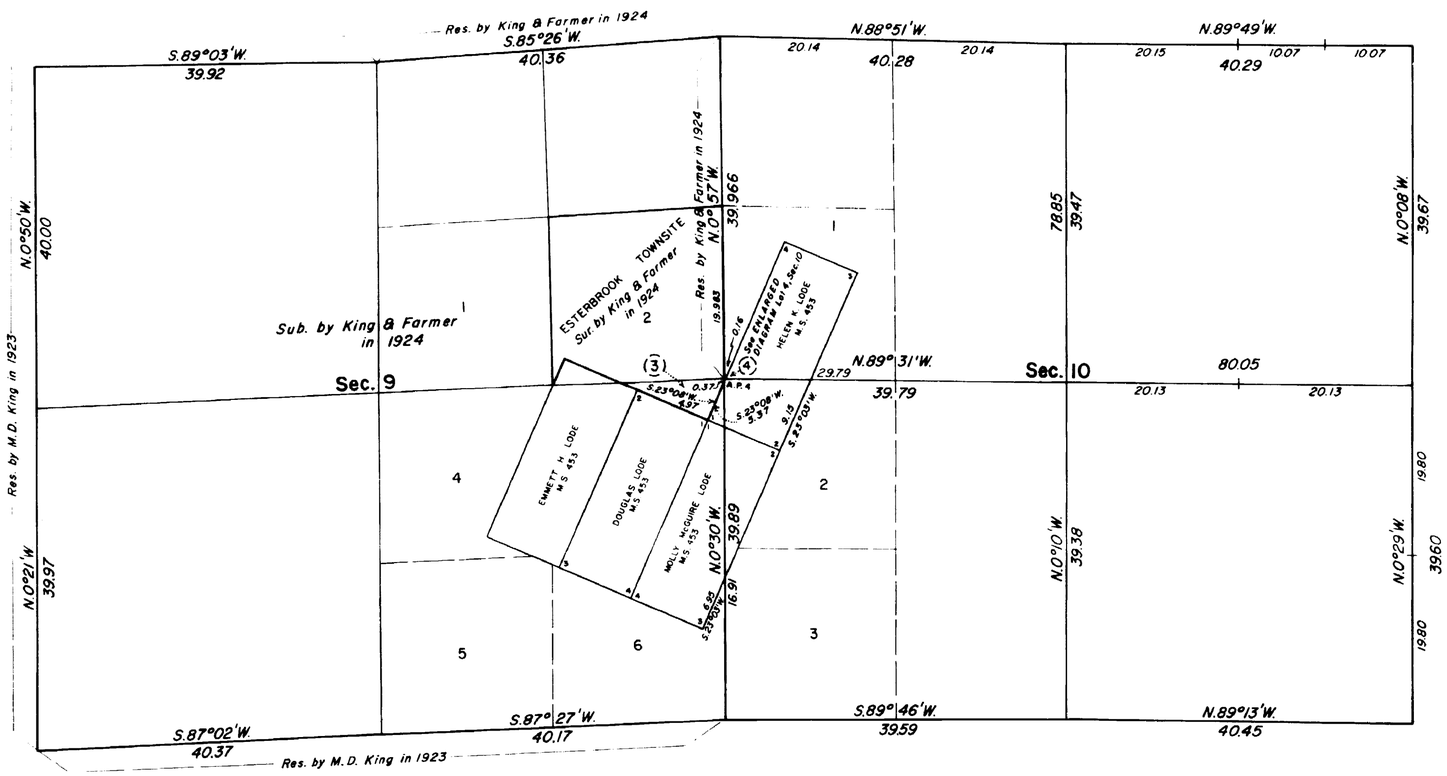

ENLARGED DIAGRAM

0 5 10 20 40 80

SCALE IN CHAINS

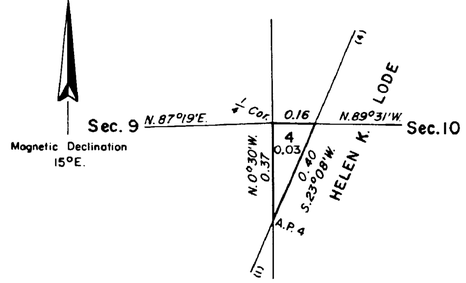

ENLARGED DIAGRAM Lot 4, Sec. 10

0 5 10 50 100

SCALE IN LINKS

Reference should be made to Sheet No. 1, for survey information.

UNITED STATES DEPARTMENT OF THE INTERIOR
BUREAU OF LAND MANAGEMENT
Washington, D. C. November 24, 1967

This plat is strictly conformable to the approved field notes, and the survey, having been correctly executed in accordance with the requirements of law and the regulations of this Bureau, is hereby accepted.

For the Director

R.E. Brown

Acting Chief, Division of Engineering

W.H.B.

663F

28-71

Ac. 6791

ORIGINAL

TOWNSHIP 28 NORTH, RANGE 71 WEST OF THE SIXTH PRINCIPAL MERIDIAN, WYOMING.

DEPENDENT RESURVEY AND SURVEY

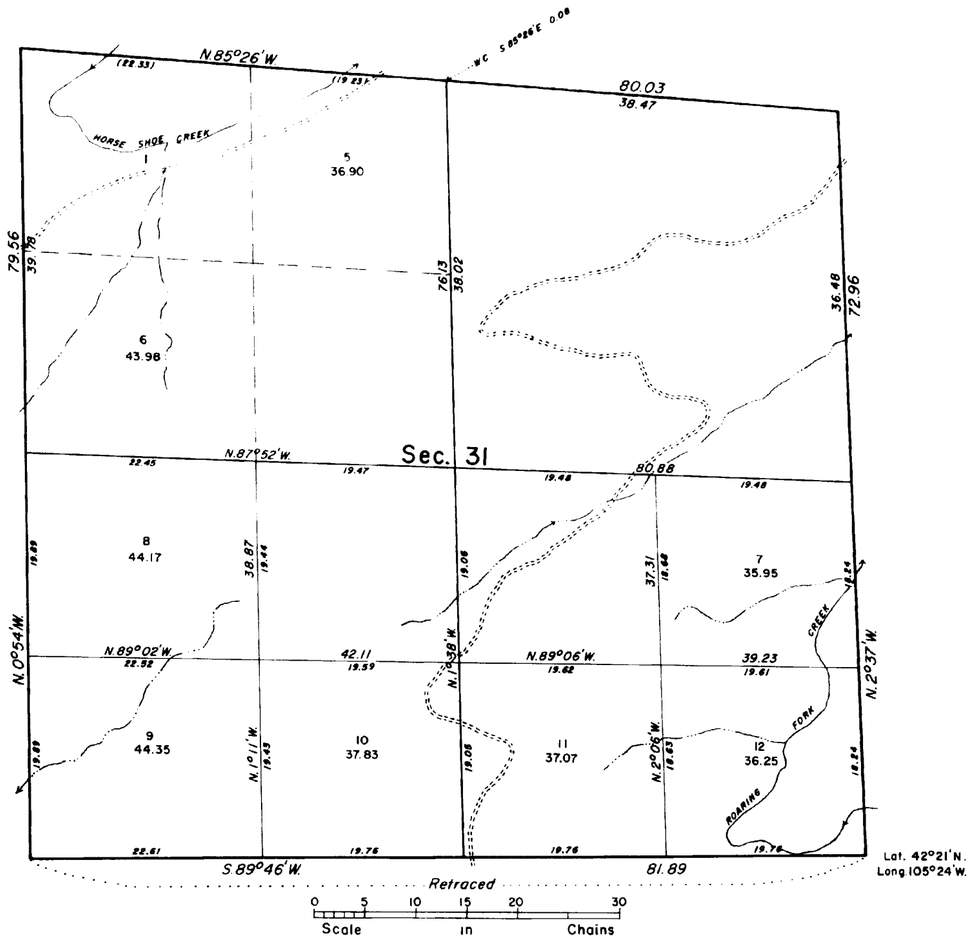

Total area resurveyed: 642.86 acres

This plat represents a survey of a portion of the subdivision of section 31, a retracement of the South boundary, and a resurvey of the North, East, and West boundaries of section 31 in T. 28 N., R. 71 West of the 6th Principal Meridian, Wyoming, designed to restore the corners in their original locations according to the best available evidence. The lottings and areas are as shown upon the plat approved December 15, 1881, excepting as shown hereon.

The South boundary was resurveyed by Leo M. Petersen in 1939.

History of previous surveys is set forth in the field note record.

As shown hereon, the survey of the subdivision and the retracement and resurvey of the boundaries of section 31 were executed by Clyde Duren, Jr., May 23 to June 13, 1957, under Special Instructions dated May 3, 1957, for Group 252, Wyoming.

UNITED STATES DEPARTMENT OF THE INTERIOR
BUREAU OF LAND MANAGEMENT
Washington, D. C. August 26, 1958

This plat is strictly conformable to the approved field notes, and the survey, having been correctly executed in accordance with the requirements of law and the regulations of this Bureau, is hereby accepted.

For the Director

Earl G. Harrington

Cadastral Engineering Staff Officer

663-D

28-71

Accepted October 15, 1924.

Dependent Resurvey of Secs. 4, 5, 9 and 10

Township No. 28 North Range No. 71 West of the Sixth Principal Meridian, Wyoming

Scale 1 inch to 20 chains

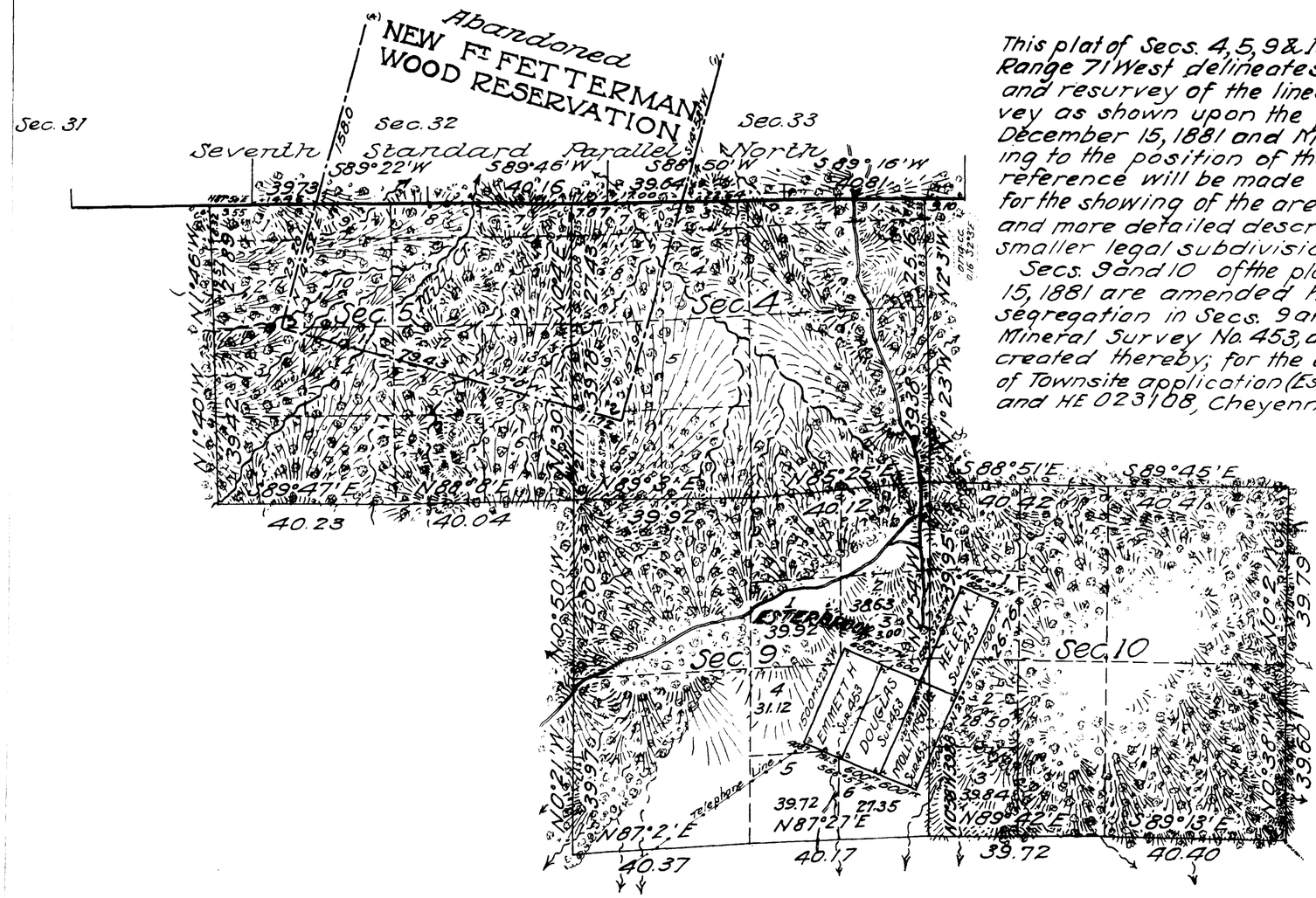

This plat of Secs. 4, 5, 9 & 10, Township 28 North, Range 71 West delineates a retracement and resurvey of the lines of the original survey as shown upon the plats approved December 15, 1881 and May 26, 1888, according to the position of the original corners; reference will be made to the original plats for the showing of the areas (except Secs. 9 & 10) and more detailed descriptions of the various smaller legal subdivisions.

Secs. 9 and 10 of the plat approved Dec. 15, 1881 are amended hereon to show the segregation in Secs. 9 and 10 of Patented Mineral Survey No. 453, and fractional lots created thereby; for the accomodation of Townsite application (Esterbrook) 032009 and HE 023108, Cheyenne series.

TRUE MERIDIAN

0 10 20 40 80

Scale 40 Chains to an inch

Mean Magnetic Declination

Surveys Designated	By Whom Surveyed	Group No.	Group Date	Amount of Surveys Mls.	chs.	lks.	When Surveyed Begun	Completed
Resur. subs.	Mark D. King	73	June 22, 1923	10	40	05	Oct. 1, 1923	Oct. 10, 1923
" connect's	"	"	"		38	24	Oct. 8, 1923	Oct. 10, 1923
" Res'n bdy	"	"	"	1	79	83	Oct. 14, 1923	Nov. 13, 1924
" Stand. Par'l	"	"	"	2	0	34	Oct. 12, 1923	Oct. 12, 1923

The above map of Township No. 28 North Range No. 71 West of the Sixth Principal Meridian Wyoming is strictly conformable to the field notes of the resurvey thereof on file in this office, which have been examined and approved

U. S. Surveyor General's Office

Cheyenne Wyoming July 31, 1924 Clyde W. Atherly
Surveyor General

663-B

Trans. to Cheyenne L.O.
Nov. 30, 1924 28 - 71

(12) Accession no. 886

29

TOWNSHIP No. 28 NORTH. RANGE No. 71 WEST of the 6th Principal MERIDIAN.

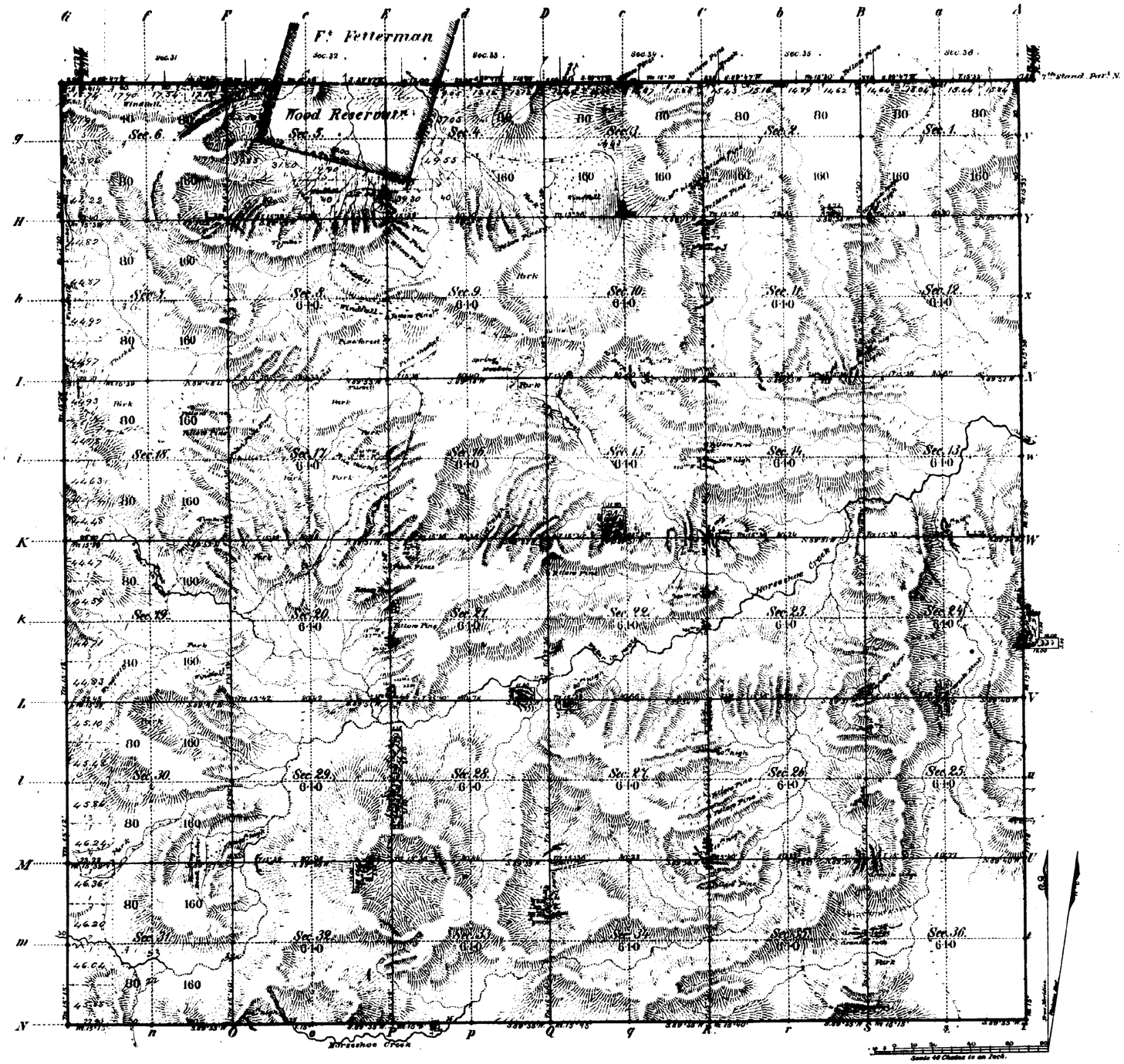

Total number of Acres.

Surveys Designated	By Whom Surveyed	Date of Contract	Amount of Surveys Mls. Chs. Lks.	When Surveyed	Magnetic Declination
E. S. W. Township lines	Wm. B. Terby	May 7, 1879	17 . 60 . 13	June 1880	15° 24' East
Subdivisions	Wm. B. Terby	July 25 1880	58 . 74 . 71	Septemb 1880	15° 38' East
Connections			75 . 95		
7th Standd. Parl. N.		May 7 1879	6 . 2 . 43	June 1879	

The above Map of Township No. 28 North of Range No. 71 West of the Sixth Principal Meridian Wyoming Territory is strictly conformable to the field notes of the survey thereof on file in this Office, which have been examined and approved

Surveyor General's Office,
Cheyenne Wyoming
December 15th 1881

Edw. C. Davis
Surv. Genl.

A. Gast & Co., St. Louis, Mo.

663

28 - 71

ORIGINAL
Accepted February 25, 1926.

STATE OF WYOMING

PLAT OF

ESTERBROOK TOWNSITE

IN LOTS 2 AND 3, SECTION 9

T. 28 N., R. 71 W. 6th P. M.

Scale 150 ft to 1 Inch

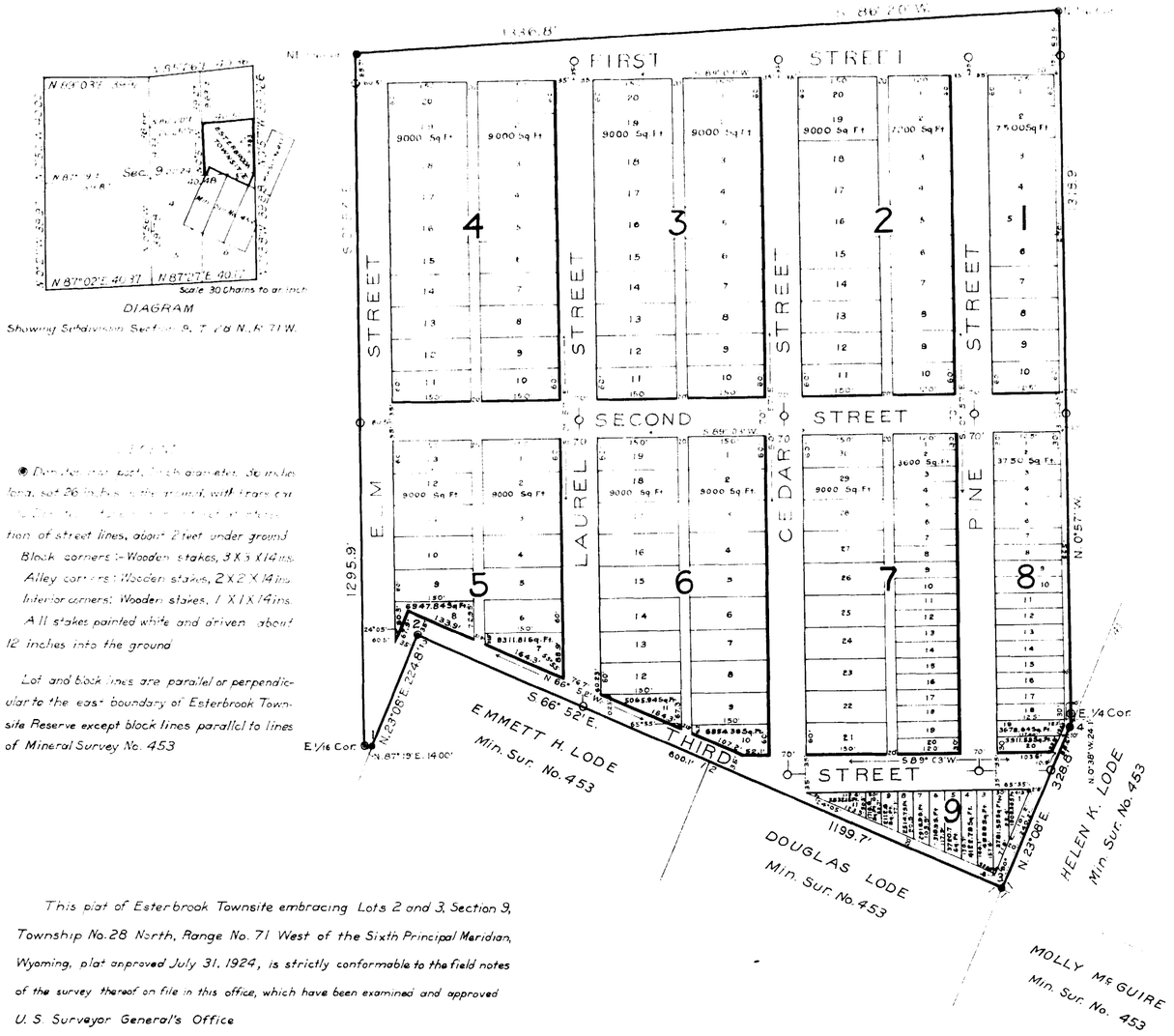

DIAGRAM
Showing Subdivision Section 9, T. 28 N., R. 71 W.

[illegible]

● Denotes iron post, [illegible] diameter, 36 inches long, set 26 inches in the ground, with trace cap [illegible] tion of street lines, about 2 feet under ground

Block corners:- Wooden stakes, 3 X 3 X 14 ins.

Alley corners: Wooden stakes, 2 X 2 X 14 ins.

Interior corners: Wooden stakes, 1 X 1 X 14 ins.

All stakes painted white and driven about 12 inches into the ground

Lot and block lines are parallel or perpendicular to the east boundary of Esterbrook Townsite Reserve except block lines parallel to lines of Mineral Survey No. 453

This plat of Esterbrook Townsite embracing Lots 2 and 3, Section 9, Township No. 28 North, Range No. 71 West of the Sixth Principal Meridian, Wyoming, plat approved July 31, 1924, is strictly conformable to the field notes of the survey thereof on file in this office, which have been examined and approved

U. S. Surveyor General's Office

Cheyenne, Wyoming, April 9, 1925

Clyde W. Atherly
Surveyor General

Surveyed By
Mark D. King and Robert A. Farmer, U.S. Cadastral Engineers
Under Special Instructions for Group No. 73
Dated July 31, 1924
Survey began October 6, 1924
Survey completed October 17, 1924

AMT

Chkd. A.L.R.

663-C

28-71
Transmitted to Cheyenne
N.D. April 15, 1926

6

Amount Deposited by Claimant $30.00
Cost of Office Work $18.73
Amount to be refunded $11.27

(4-675)

5878

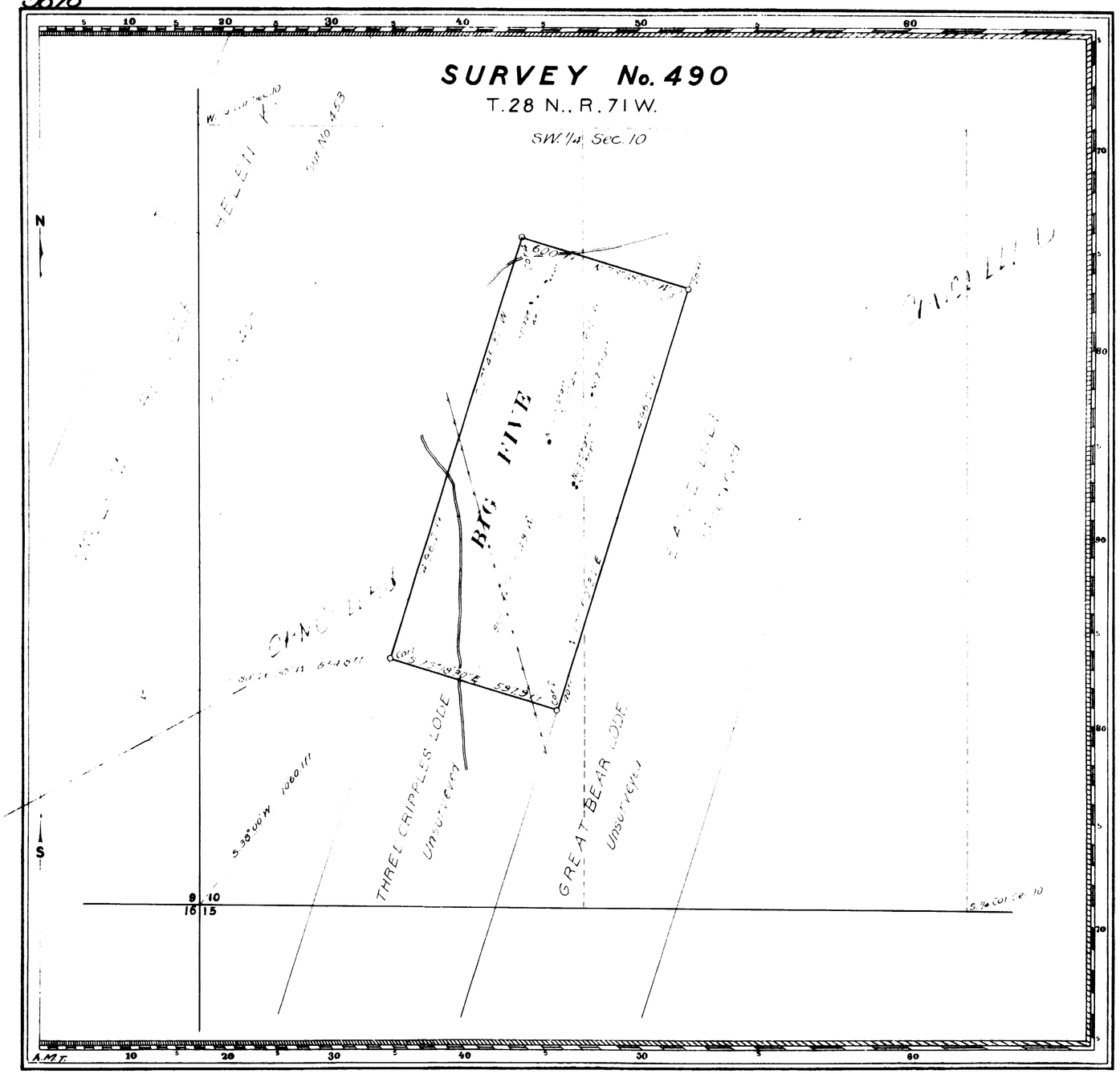

Claim Located October 29, 1902

Mineral Survey No. 490

LOT No.

CHEYENNE Land District.

PLAT

OF THE CLAIM OF

John Foxton, Henry H. Foxton, Frank Newell and Lyman B. Cooper

KNOWN AS THE

BIG FIVE LODE

IN Esterbrook (Sherright) Unorganized MINING DISTRICT ALBANY COUNTY.

Containing an Area of 20.569 Acres

Scale of 500 feet to the inch

Variation 16°00' E

SURVEYED April 20, 1914 BY

Albert B. Bartlett U.S. Mineral Surveyor.

The Original Field Notes of the Survey of the Mining Claim of John Foxton, Henry H. Foxton, Frank Newell and Lyman B. Cooper known as the

BIG FIVE LODE

from which this plat has been made under my direction have been examined and approved, and are on file in this Office, and I hereby certify that they furnish such an accurate description of said Mining Claim as will, if incorporated into a patent, serve fully to identify the premises, and that such reference is made therein to natural objects or permanent monuments as will perpetuate and fix the locus thereof.

I further certify that Five Hundred Dollars worth of labor has been expended or improvements made upon said Mining Claim by claimants or their grantors, and that said improvements consist of 1 Discovery shaft, 2 shafts and 1 shaft house

that the location of said improvements is correctly shown upon this plat, and that no portion of said labor or improvements has been included in the estimate of expenditures upon any other claim.

And I further certify that this is a correct plat of said Mining Claim made in conformity with said original field notes of the survey thereof, and the same is hereby approved.

U.S. Surveyor General's Office Charles L. Decker

Cheyenne, Wyoming U.S. Surveyor General for

November 28, 1914 Wyoming.

490

#149

149

5

55

(4-675)

5842

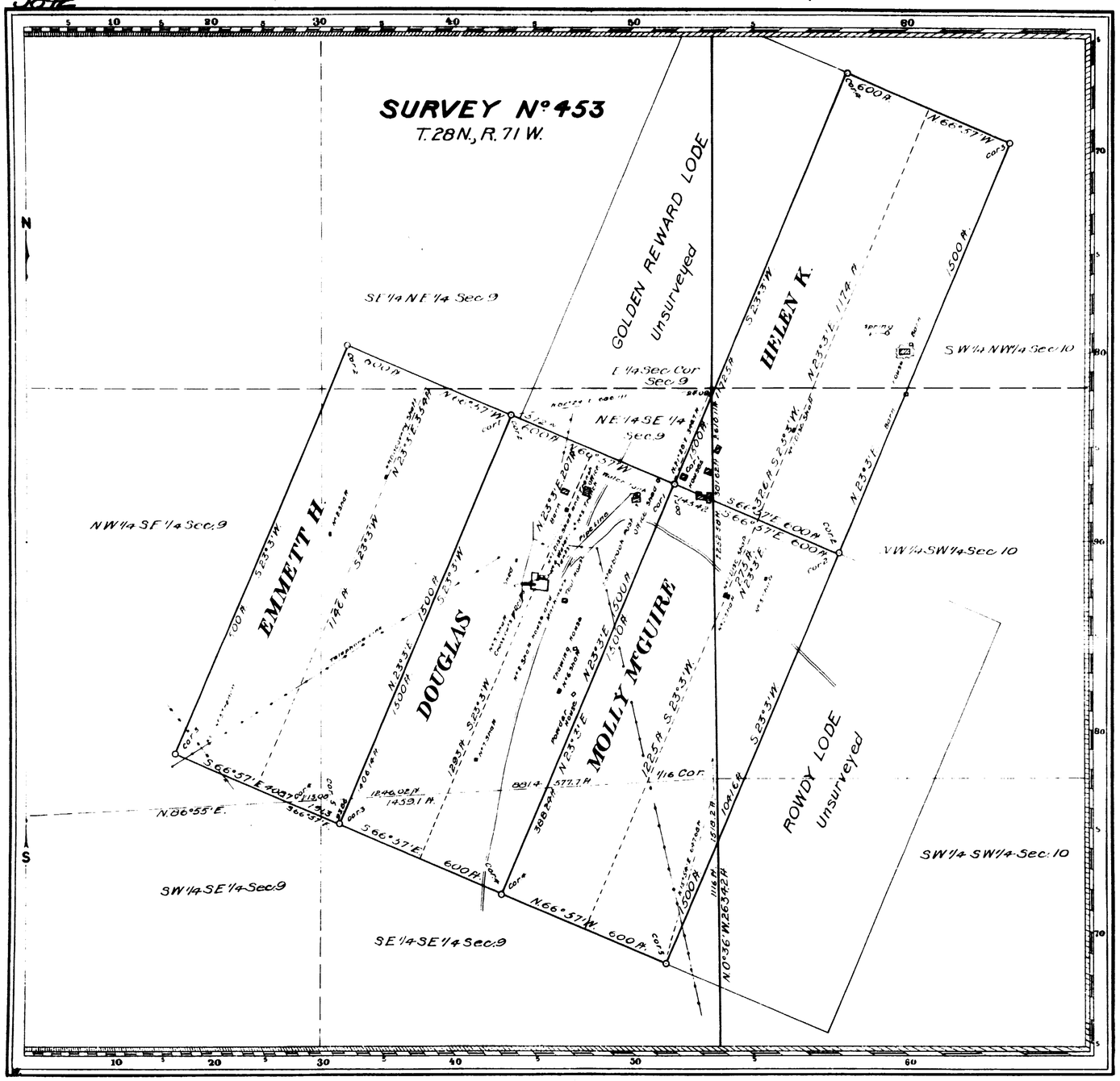

Deposited by Claimant $110.00
Cost of Office Work $ 90.00
Amount to be refunded $ 20.00

Claim Located May 10, 1897, July 25, 1903.

Mineral Survey No. 453

Lot No.

Cheyenne Land District.

PLAT

OF THE CLAIM OF

Boston-Wyoming Copper Company

KNOWN AS THE

DOUGLAS, EMMETT H., MOLLY McGUIRE AND HELEN K. LODES

IN Laramie Peak MINING DISTRICT, Albany COUNTY, Wyoming

Containing an Area of 82.644 Acres

Scale of 300 Feet to the inch

Variation 15°15' E.

SURVEYED June 29 - July 2, 1910 BY Albert B. Bartlett, U.S. Deputy Mineral Surveyor.

The Original Field Notes of the Survey of the Mining Claim of Boston-Wyoming Copper Company known as the

Douglas, Emmett H., Molly McGuire and Helen K. Lodes

from which this plat has been made under my direction, have been examined and approved, and are on file in this Office; and I hereby certify that they furnish such an accurate description of said Mining Claim as will, if incorporated into a patent, serve fully to identify the premises, and that such reference is made therein to natural objects or permanent monuments as will perpetuate and fix the locus thereof.

I further certify that an amount equal to Five Hundred Dollars worth of labor has been expended or improvements made for the benefit of each location upon said Mining Claim by claimant or its grantors, and that said improvements consist of 3 Discovery Shafts, 1 Discovery Shaft with Trench, 5 Shafts, 1 Shaft with Cross-cuts and Drifts, 1 Shaft-house with Machinery, 2 Trenches, 2 Water-tanks that the location of said improvements is correctly shown upon this plat, and that no portion of said labor or improvements has been included in the estimate of expenditures upon any other claim.

And I further certify that this is a correct plat of said Mining Claim made in conformity with said original field notes of the survey thereof, and the same is hereby approved.

U.S. Surveyor General's Office, Cheyenne, Wyoming. Stephen P. Johnson, U.S. Surveyor General for Wyoming.

September 7, 1910

453

ENT. NO. 07811 NOTES
PAT. NO. 307315 V .....
C. S. NO. 148 P .....

30

36

687

NEW FORT FETTERMAN WOOD RESERVATION.

Scale 40 chs. to 1 inch. Magnetic Variation East.

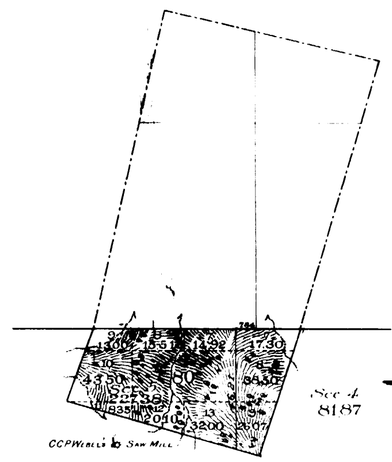

Sec 4
8187

T. 28 N.

R. 71 W.

All at $4.00 per mile — Total number of Acres 309.25

Surveys Designated	By Whom Surveyed	Date of Contract	Amount of Surveys mile	ch.	lk.	When Surveyed	Magnetic Declination
Subdivisions	Wm O. Owen	March 17th 1887	0	46	21	July 3rd 1887	15.3' East
Connections	" " "	" " "		7	84	" " "	" "

I certify that the above plat of the New Fort Fetterman Wood Reservation in Tp 28 N., Rg 71 W. of the 6th Principal Meridian, Wyoming Territory, is strictly conformable to the field notes of survey thereof on file in this office, which have been examined and approved.

Surveyor General's Office,
Cheyenne, Wyoming,
May 26th 1888.

John Charles Thompson
U.S. Surveyor General.

663 A

28 - 71

(10)

Index 8

647

EXTERIOR LINES.

Scale 3 miles to an inch. Magnetic variation East.

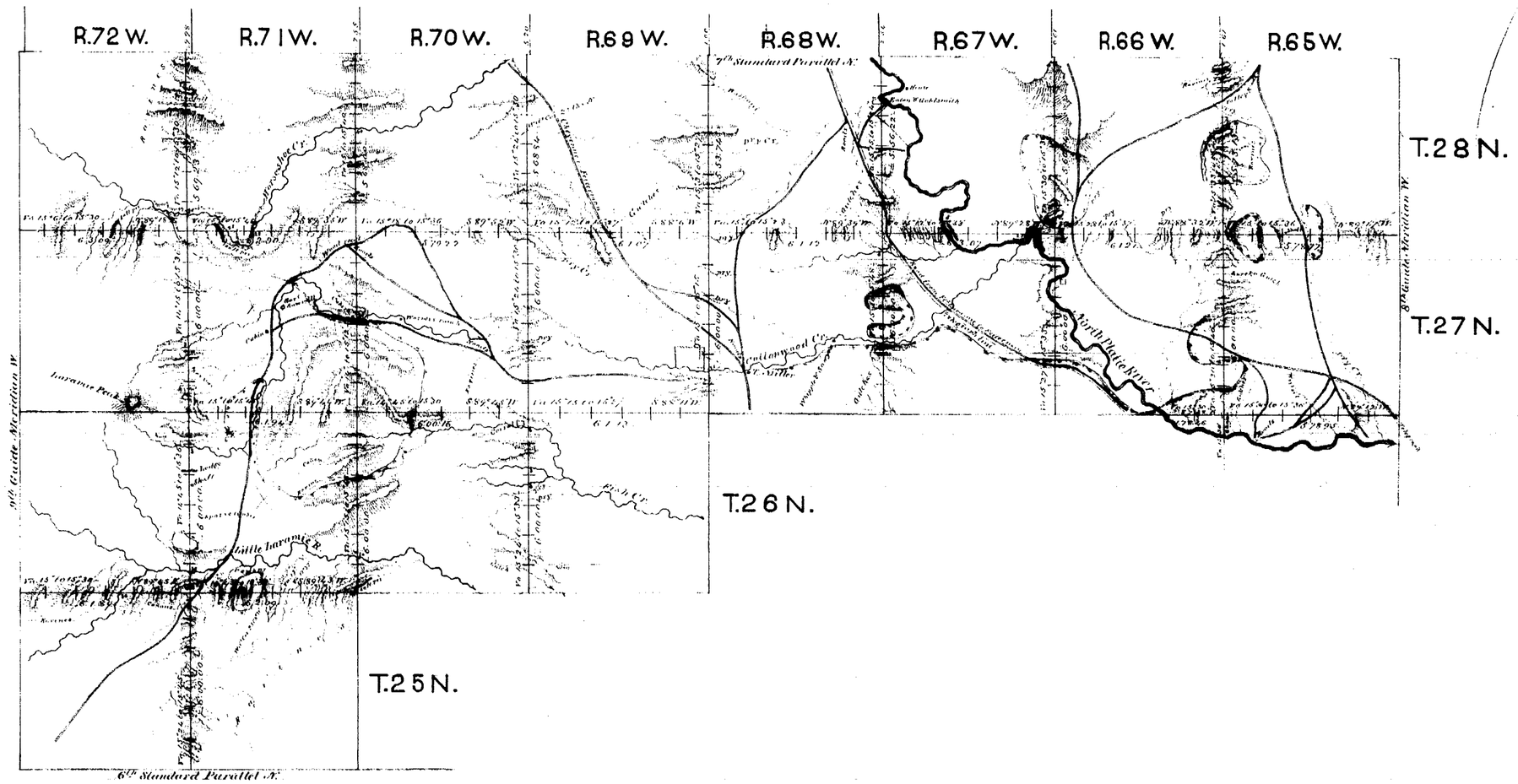

Surveys designated.	By whom surveyed.	Date of contract.	Amount of surveys. mls chs lks	When surveyed.
Exterior lines	Wm. B. Yerby	May 7, 1879.	193. 44. 37.	July 1879 & June, 1880.
Connections	" " "	" " "	28. 49.	" " "

I hereby certify that the above diagram of the exterior lines of Township 25 N. Ranges 71 & 72 W. Township 26 N. Ranges 69, 70, 71 & 72 W and Townships 27 & 28 N. Ranges 65 to 72 inclusive, West of the 6th Pr. Mer. Wyo. Ter. is strictly conformable to the original field notes of the survey thereof, on file in this office, which have been examined & approved.

Surveyor General's Office,
Cheyenne, Wyo. Aug 4th 1880.

Edw. C. David
Surveyor General.