Accession no. 1464

(4-675a)

ORIGINAL

Township No. 29 North, Range No. 72 West of the Sixth Principal Meridian, Wyoming

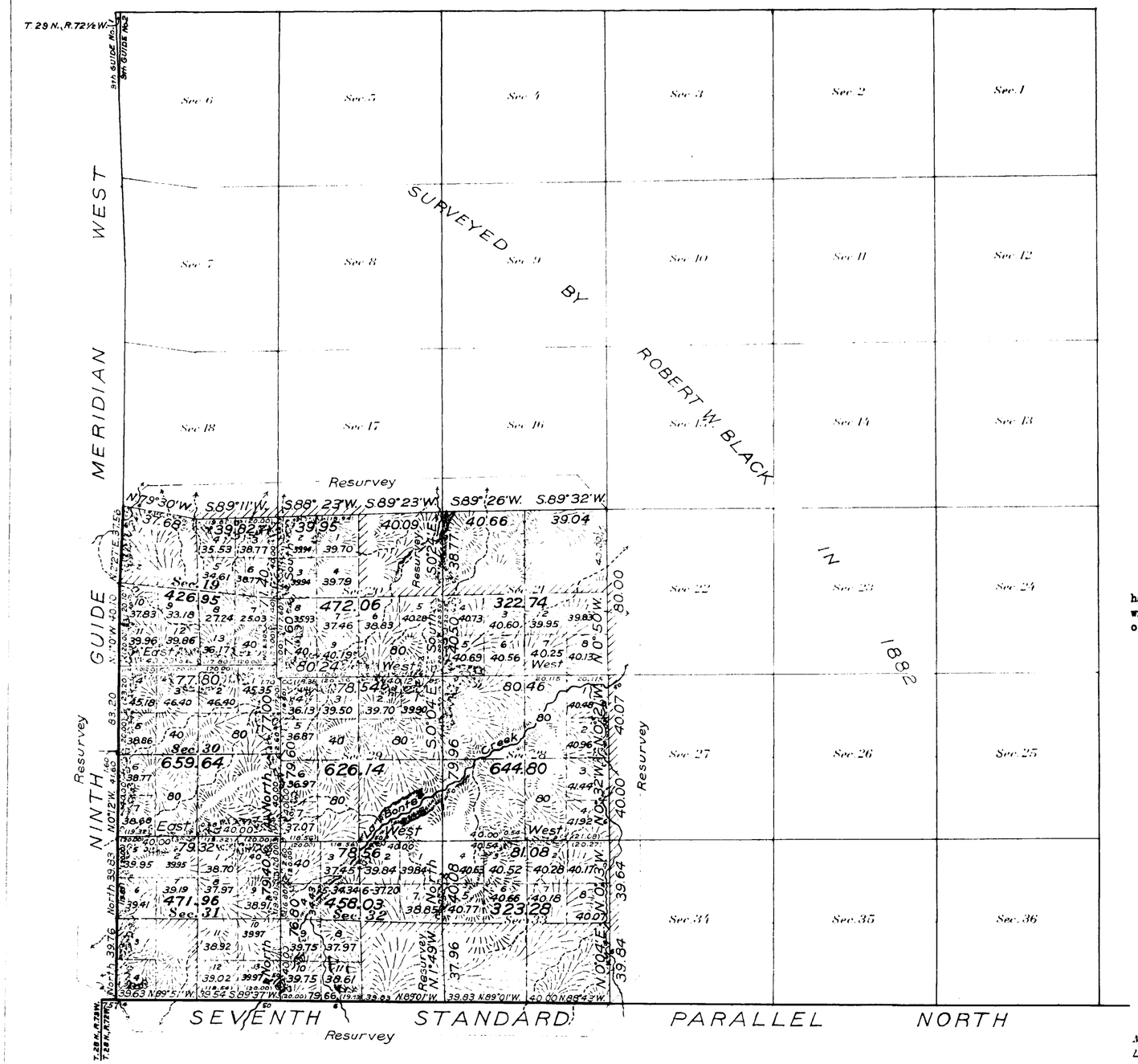

DEPARTMENT OF THE INTERIOR
General Land Office
Washington, D. C. October 14, 1926

The survey represented by this plat having been correctly executed in accordance with the requirements of law and the regulations of this office, is hereby accepted.

D. K. Parrott
Acting Assistant Commissioner.

Areas in Acres	
Public Land	4,405.60
Indian Reservation	
Indian Allotments	
Mineral Claims	
Water Surface	
Total Area	

True Meridian

0 10 20 40 80

Scale 40 Chains to an inch

Mean Magnetic Declination
Latitude 42° 26' N.
Longitude 105° 24' W.

Surveys Designated	By Whom Surveyed	Group No.	Group Date	Amount of Surveys Mls.	chs.	lks.	When Surveyed Begun	Completed
Subdivision Lines	Mark D. King	73	April 3, 1924	10	72	00	June 27, 1924	July 8, 1924
Resurvey Subdivision Lines	"	"	"	6	73	52	June 25, 1924	June 25, 1924
Connecting Lines	"	"	"	0	1	70	July 7, 1924	July 7, 1924
RESURVEY Ninth Guide Meridian West	"	"	"	3	00	45	June 23, 1924	June 24, 1924
RESURVEY Seventh Standard Parallel N.	"	"	"	2	78	66	June 22, 1924	June 23, 1924

The above map of Township No. 29 North, Range No. 72 West of the Sixth Principal Meridian, Wyoming, is strictly conformable to the field notes of the survey thereof on file in this office, which have been examined and approved.

U. S. Surveyor General's Office
Cheyenne, Wyoming, May 20, 1925

Clyde W. Atherly
Surveyor General.

AMT

1081-A

29 - 72

Transmitted to Cheyenne W. Dec 9, 1926.

1463

TOWNSHIP No. 29 NORTH. RANGE No. 72 WEST of the 6th Principal MERIDIAN.

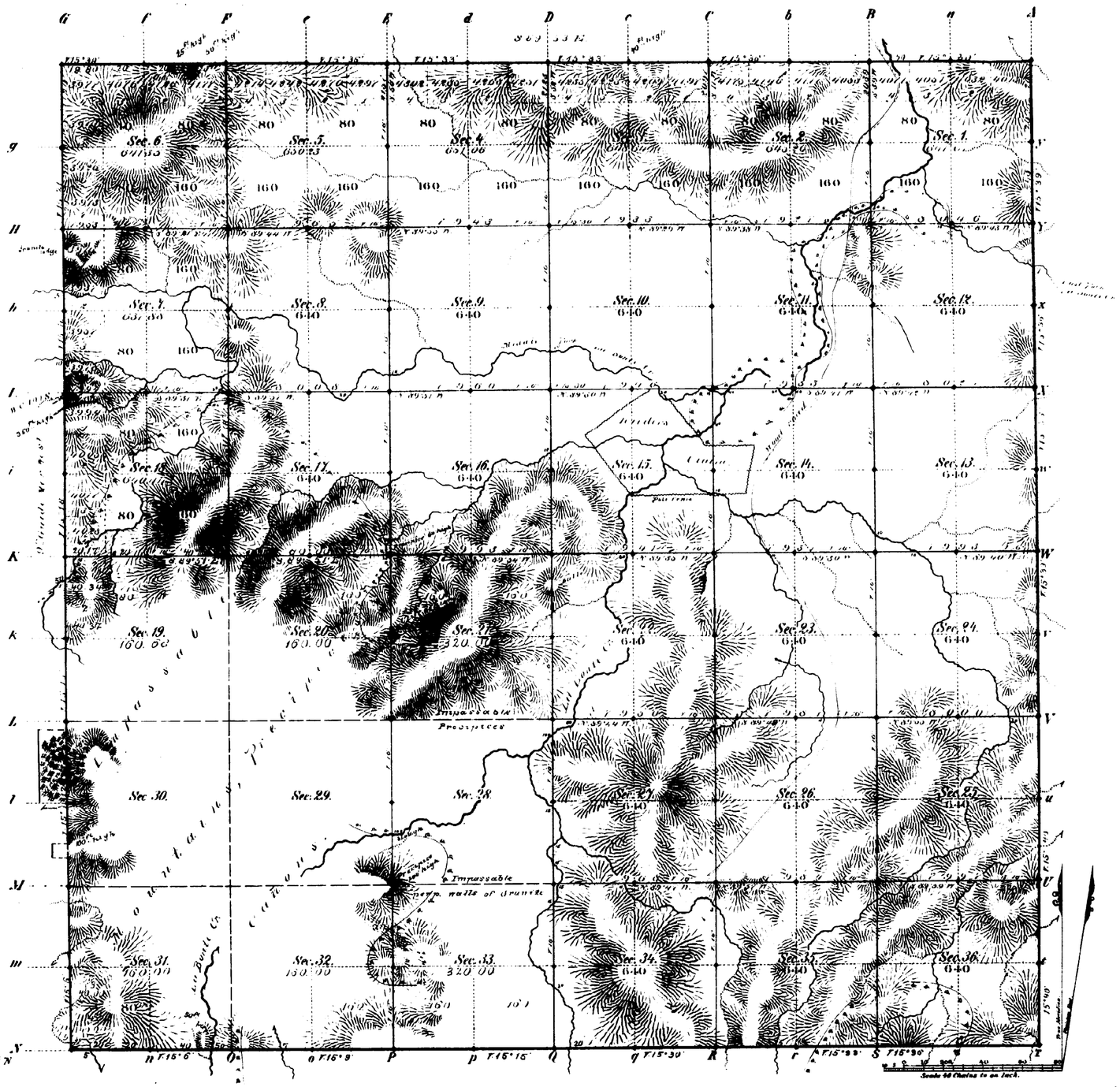

7th Stand. Pm. N
S 89°47' W

Total number of Acres. 1859721

	Surveys Designated	By Whom Surveyed	Date of Contract	Amount of Surveys Mls.	Chs.	Lks.	When Surveyed	Magnetic Declination
E. & N.	Township lines	Wm. B. Yerby	May 7, 1879	11	75	41	Oct. 5 & 6, 1879	15°35' East
	Subdivisions	Robert W. Black	April 12, 1882	50	79	27	July 11-14, 1882	16° " "
	Connections							
	7th Stand. Pm. N	Wm. B. Yerby	May 7, 1879	6	00	00	June 25, 1879	
	9th Guide M. W.	" " "	" " "	6	00	00	July 1st 1879	

The above Map of Township No. 29 North Range No. 72 West of the Sixth Principal Meridian Wyoming Territory is strictly conformable to the field notes of the survey thereof on file in this Office, which have been examined and approved.

Surveyor General's Office,
Cheyenne Wyoming
January 4th 1883

Edw. C. David
Sur. Genl.

A. Gast & Co. St. Louis Mo.

1081

29 - 72

4346

EXTERIOR LINES

Scale 1 inch = 2 miles, Mag. Var. East.

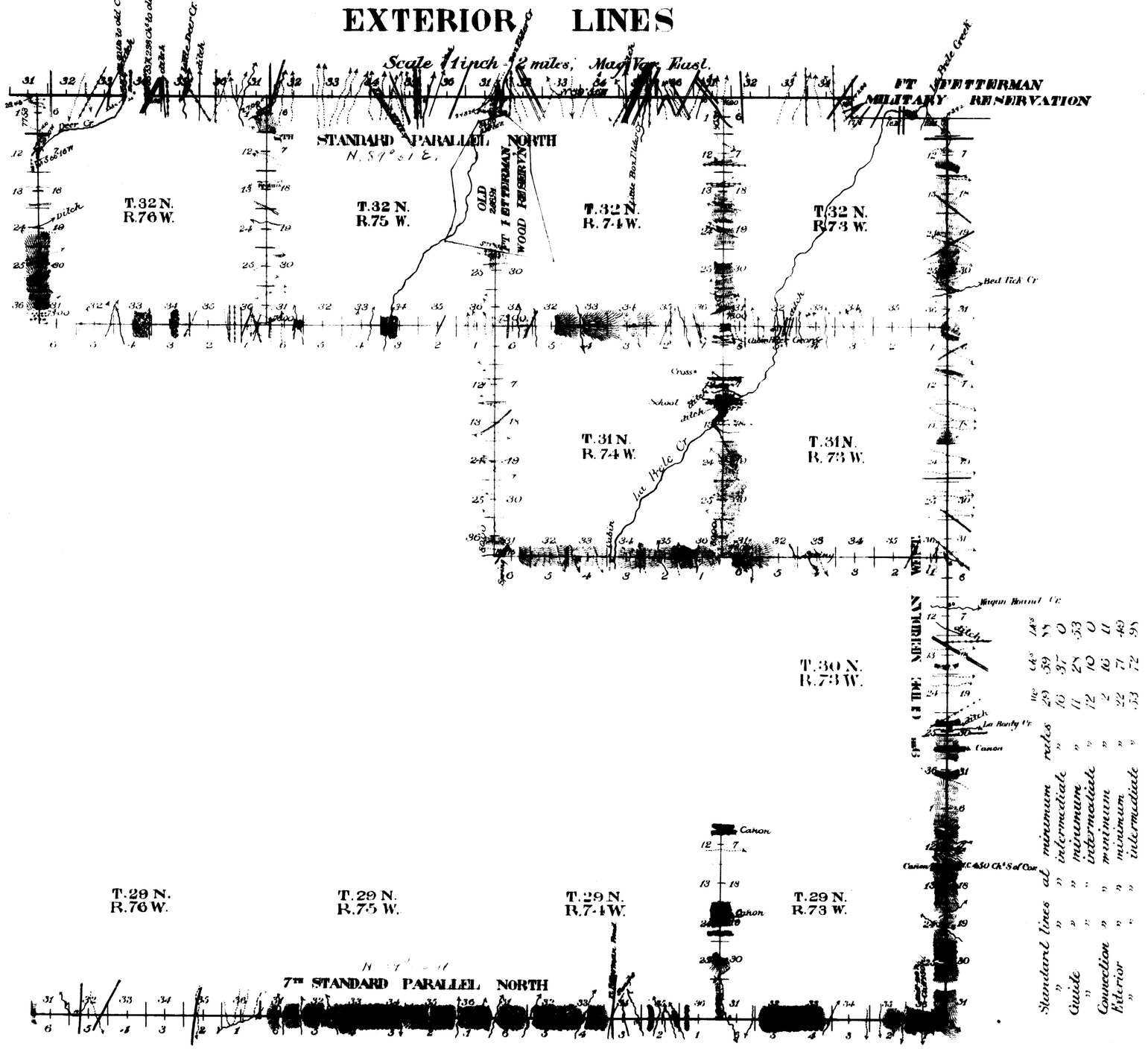

Standard lines at minimum	rates	29	59	88
" " " intermediate	"	16	37	0
Guide " " minimum	"	11	28	53
" " " intermediate	"	12	10	0
Connection " " minimum	"	2	16	11
Exterior " " minimum	"	22	71	49
" " " intermediate	"	53	72	98

Surveys Designated	By whom surveyed	Date of Contract	Amount of Surveys Mi.	Ch.	Lk.	Date of Survey	Magnetic Declination
Exterior Lines	Wm O. Owen	June 25, 1891	76	64	47	June 18-July 5 1891	15° 30' East
7th Stand Par	" " "	" " "	24	0	0	May 6-June 3 '91	15° 30' "
8th Stand Par	" " "	" " "	22	16	88	June 14-16-1891	16° 00' "
9th Guide Mer.	" " "	" " "	23	38	53	May 20 24, 1891	15° 00' "
Connections	" " "	" " "	2	16	11		

I hereby certify that the above diagram of the 7th Standard Parallel North in Ranges 73, 74, 75 and 76 West; the 8th Standard Parallel North in Ranges 76, 75, 74 and 73 West; the 10th Guide Meridian West in Townships 29, 30, 31 and 32 North; and the Exterior lines of Townships 29 North, Ranges 73 West, Townships 31 North, Ranges 73 and 74 West, Townships 32 North, Ranges 73, 74, 75 and 76 West of the 6th Principal Meridian in Wyoming is strictly conformable to the field notes of the survey thereof on file in this office, which have been examined and approved.

Surveyor Generals Office.
Cheyenne, Wyoming. December 1891.

Wm A. Richards
Surveyor General.

2508

(10) Indexed

646

EXTERIOR LINES.

Scale 3 miles to an inch. Magnetic variation East.

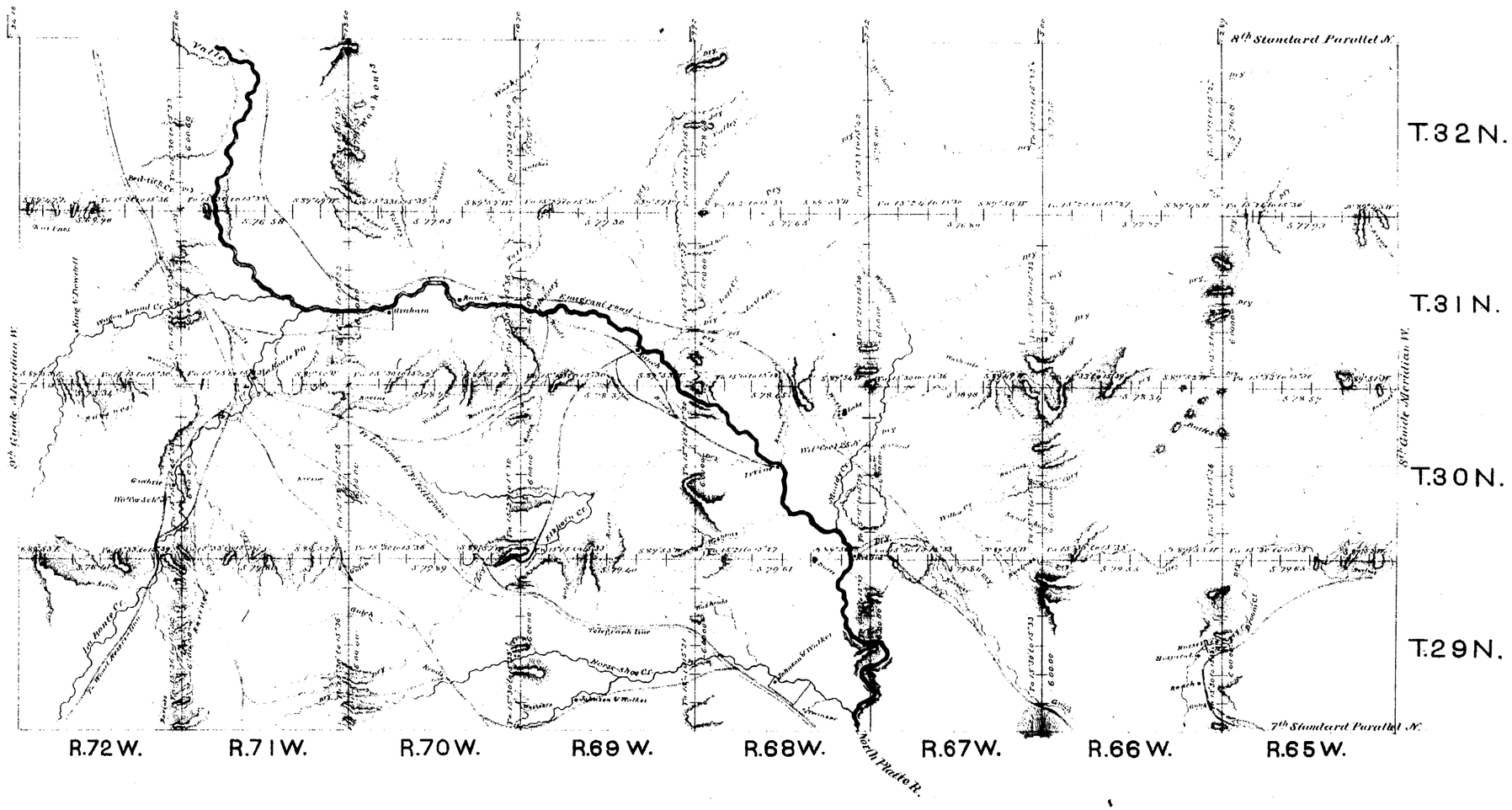

Surveys designated.	By whom surveyed	Date of contract.	Amount of surveys Mi. Ch. Lk.	When surveyed
Exterior lines.	Wm. B. Yerby.	May 7, 1879.	311 . 18 . 18	Sept. & Oct. 1879.
Connections.	" " "	" " "	65 . 83	" " "

I hereby certify that the above diagram of the exterior lines of Townships 29, 30, 31 & 32 N. Ranges 65 to 72 inclusive, West of the 6th Principal Meridian, in Wyoming Territory, is strictly conformable to the original field notes of the survey thereof, on file in this office, which have been examined and approved.

Surveyor General's Office,
Cheyenne, Wyo. Feby. 7, 1880

Edw. C. David
Surveyor General.

38

3

4876

TOWNSHIP EXTERIORS

Scale: 1 inch to 160 chains

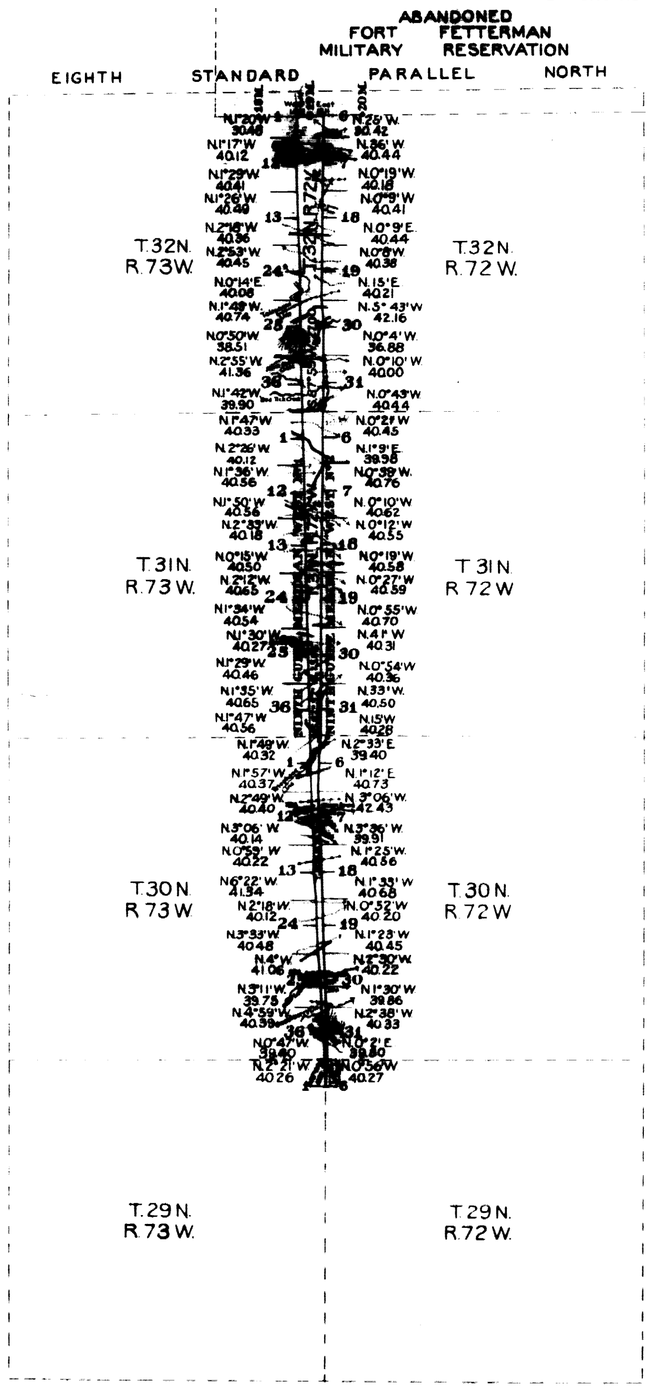

This Plat
of the
Retracement
of the
Ninth Guide Meridian West Nº1 through Townships 29, 30, 31 and 32 North, Ranges 72½ and 73 West,
Ninth Guide Meridian West Nº2, through Townships 29, 30, 31 and 32 North, Ranges 72 and 72½ West,
and the
North boundaries of Townships 29, 30 and 31, Range 72½ West of the
Sixth Principal Meridian
Wyoming
is strictly conformable to the field notes of the resurvey thereof by
Edward F. Stahle U.S. D.S.
under his
Contract Nº 323
dated March 27 1907
which have been examined approved and filed in this office
U.S. Surv. Gen'l's Office,
Cheyenne, Wyoming,
November 24, 1908

A. Phen. P. Johnson
U.S. Surv. Gen'l.

Surveys Designated	Amount Mls	Chs	Lks	When Surveyed
Standard Lines	36	4	71	August 13-29, 1907
Township Lines		48	75	" " " "
Connections	1	64	38	" " " "

2921

Survey accepted by the Com. Commissioner of the G. L. O. in his letter "E" Feby 4, 1909.

(10) 8
Indexes
630

9th GUIDE MERIDIAN WEST,

From the 6th to the 8th Standard Parallel N. between Ranges 72 & 73 W. of the 6th Pr. Mer.



Surveys designated.	By whom surveyed.	Date of contract.	Amount of surveys. Mil. Ch. Lks.	When surveyed.
9th Guide Mer. W.	Wm. B. Yerby	May 7, 1879.	48. 00. 00	June & July, 1879.

I hereby certify that the above diagram of the 9th Guide Meridian West of the 6th Principal Meridian, from the 6th to the 8th Standard Parallel N. in Wyoming Territory, is strictly conformable to the field notes of the survey thereof, on file in this office, which have been examined & approved.

Surveyor General's Office,
Cheyenne Wyo. Oct 16, 1879.

Edw. C. Durd
Surveyor General.

(10) Indexed

SEVENTH STANDARD PARALLEL NORTH,

From the 8th to the 9th Guide Meridian West, between Townships 28 and 29 N. in Ranges 65 to 72 inclusive, West of the 6th Prin.l Meridian, Course S 89° 47' W.



Surveys designated	By whom surveyed	Date of contract	Amount of surveys	When surveyed
7th Standard Parallel N.	William B. Yerby	May 7th 1879	48 Miles	June, 1879.

I hereby certify that the above diagram of the 7th Standard Parallel N. from the 8th to the 9th Guide Meridian W. between Townships 28 & 29 N. in Ranges 65 to 72 inclusive, W. of the 6th Principal Meridian, Wyoming Territory, is strictly conformable to the original field notes of the survey thereof, on file in this office, which have been examined and approved.

Surveyor Generals Office,
Cheyenne, Wyo. Oct. 16, 1879.

Edw. C. David
Surveyor General.