2976

TOWNSHIP No. 29 NORTH. RANGE No. 73 WEST of the 6th Principal MERIDIAN.

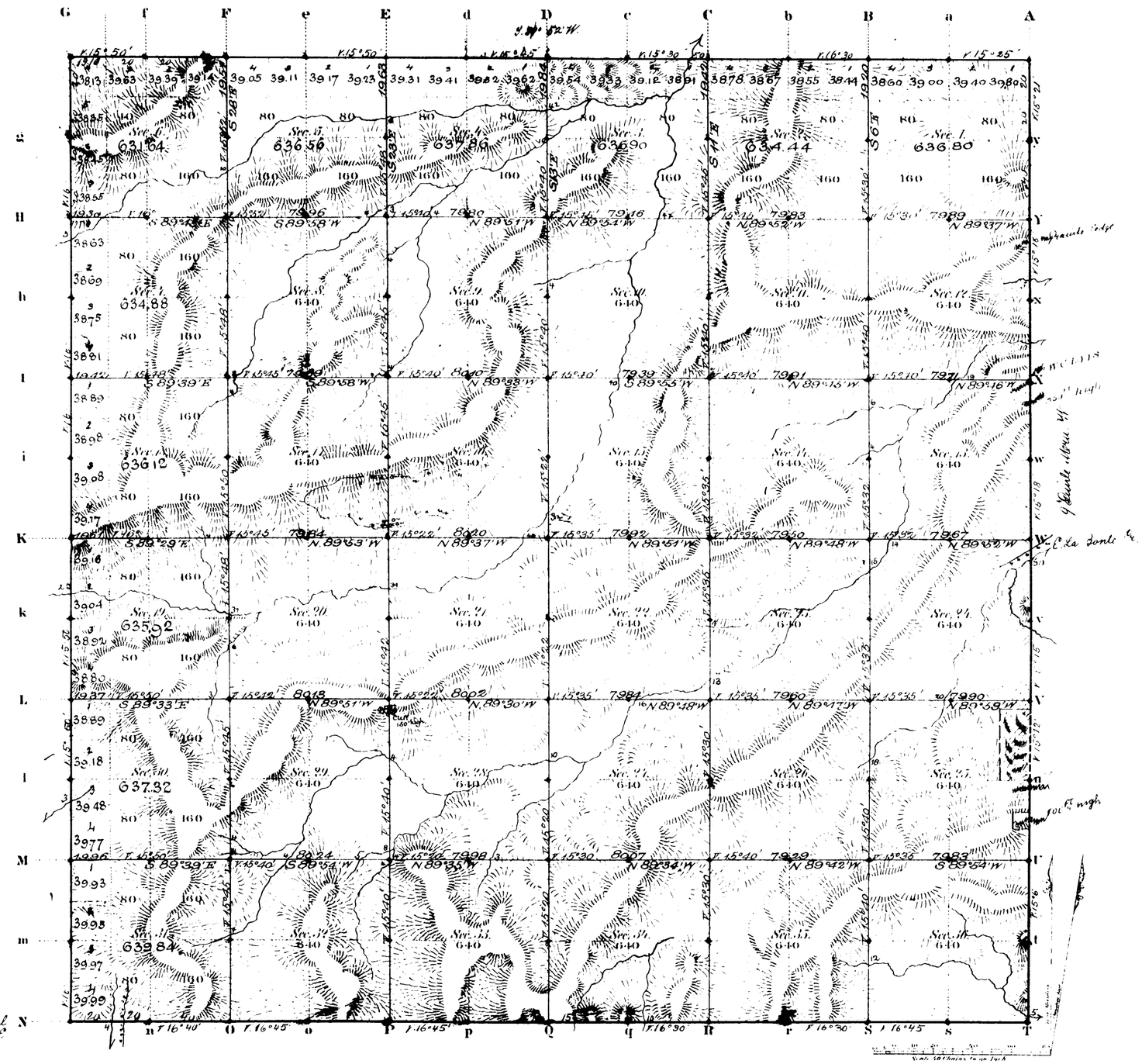

Total number of Acres [illegible]28

Surveys Designated	By Whom Surveyed	Date of Contract	Amount of Surveys Mls. Chs. Lks.	When Surveyed	Magnetic Declination
W. & N. Township lines	A. Barnett	Oct. 3, 1881	11 79 10	Aug. 3-4 1882	15°50' " "
Subdivisions	" "	" "	59 [illegible]	21-31 1882	15°40 " "
Connections					
7th Hand. S. N.	Howing & Grant	May 7, 1881	6 00 00	May 26, 1881	
9th Guide M. W.	W. B. Torby	May 7, 1879	6 00 00	June 24, July 1, 1879	

The above Map of Township No. 29 North Range No. 73 West of the Sixth Principal Meridian Wyoming Territory is strictly conformable to the field notes of the survey thereof on file in this Office, which have been examined and approved

Surveyor General's Office,
Cheyenne Wyoming
January 8th 1884

Edw. C. Dawes
Dep. Gen.

A. Gast & Co. St. Louis Mo.

1909

29 - 73

EXTERIOR LINES

Scale 1 inch = 2 miles; Mag. Var. East.

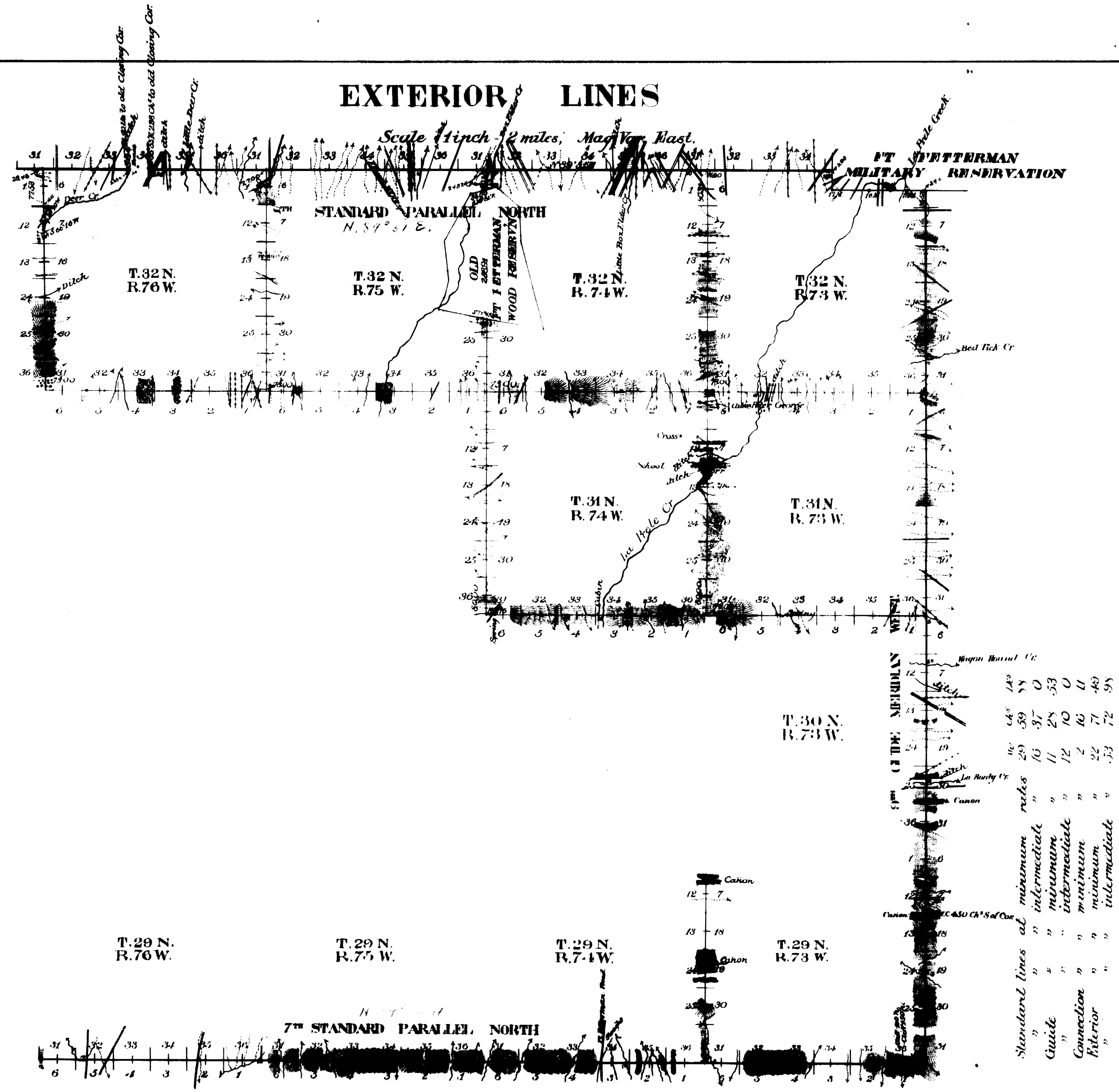

Surveys Designated	By whom surveyed	Date of Contract	Amount of Surveys Mls	Chs	Lks	Date of Survey	Magnetic Declination
Exterior lines	Wm O. Owen	June 25, ~~1891~~ 1891	76	64	47	June 18 July 5 1891	15°30' East
7th Stand Par	" " "	" " "	24	0	0	May 6 June 3 '91	15°30' "
8th Stand Par	" " "	" " "	22	16	88	June 14 18 1891	16° 00' "
9th Guide Mer.	" " "	" " "	23	38	53	May 20 24, 1891	15° 00' "
Connections	" " "	" " "	2	16	11		

I hereby certify that the above diagram of the 7th Standard Parallel North in Ranges 73, 74, 75 and 76 West; the 8th Standard Parallel North in Ranges 76, 75, 74 and 73 West; the 10th Guide Meridian West in Townships 29, 30, 31 and 32 North; and the Exterior Lines of Townships 29 North, Ranges 73 West, Townships 31 North Ranges 73 and 74 West, Townships 32 North, Ranges 73, 74, 75 and 76 West of the 6th Principal Meridian in Wyoming is strictly conformable to the field notes of the survey thereof on file in this office, which have been examined and approved.

Surveyor Generals Office,
Cheyenne, Wyoming. December 1891.

Wm A. Richards
Surveyor General.

2508

(24) 2979

73

EXTERIOR LINES

Scale 3 miles to 1 inch Mayn Var. East



T29N

R74W R73W

Surveys Designated	By Whom surveyed	Date of Contract	Amount of Surveys	When surveyed
Exterior lines	Alexander Barnett	Oct 3d 1881	23 79 07	Augs-8 1883

I hereby certify that the above diagram of the Exterior lines of Township 29 N. Rgs 73 & 74 W. of the 6th P.M. Wyo Ter. is strictly conformable to the field notes of the Survey thereof on file in this Office which have been examined and approved

Surveyor Generals Office
Cheyenne Wyoming January 8th 1884

Edw. C. Bennett
Surv. General

1912

38

3

4876

TOWNSHIP EXTERIORS

Scale: 1 inch to 160 chains

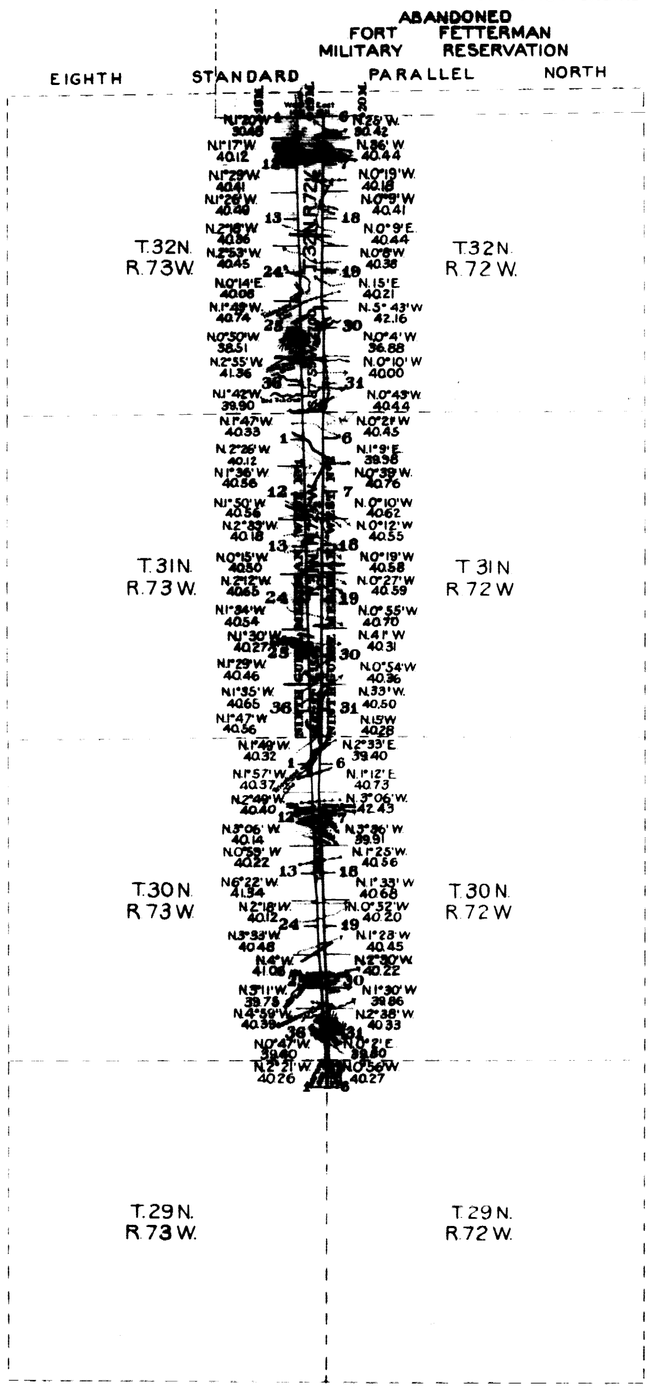

This Plat
of the
Retracement
of the
Ninth Guide Meridian West No1 through Townships 29, 30, 31 and 32 North, Ranges 72½ and 73 West,
Ninth Guide Meridian West No2, through Townships 29, 30, 31 and 32 North, Ranges 72 and 72½ West,
and the
North boundaries of Townships 29, 30 and 31, Range 72½ West of the
Sixth Principal Meridian
Wyoming
is strictly conformable to the field notes of the resurvey thereof by
Edward F. Stahle U.S.DS
under his
Contract No 323
dated March 27 1907
which have been examined approved and filed in this office
U.S. Surv Gen'l's Office
Cheyenne, Wyoming,
November 24, 1908

A. Gphen. P. Johnson
U.S. Surv Gen'l

Surveys Designated	Amount Mls	Chs	Lks	When Surveyed
Standard Lines	36	4	71	August 13-29, 1907
Township Lines		43	75	" " " "
Connections	1	64	38	" " " "

2921

Survey accepted by the Com. Commissioner of the G.L.O. in his letter "E" Feby 4, 1909.

(10) Indexed

9TH GUIDE MERIDIAN WEST,

From the 6th to the 8th Standard Parallel N. between Ranges 72 & 73 W. of the 6th Pr. Mer.



Surveys designated.	By whom surveyed.	Date of contract.	Amount of surveys. Mi. Ch. Lks.	When surveyed.
9th Guide Mer. W.	Wm. B. Yerby	May 7, 1879.	48 . 00 . 00	June & July, 1879.

I hereby certify that the above diagram of the 9th Guide Meridian West of the 6th Principal Meridian, from the 6th to the 8th Standard Parallel N. in Wyoming Territory, is strictly conformable to the field notes of the survey thereof, on file in this office, which have been examined & approved.

Surveyor General's Office,
Cheyenne Wyo. Oct 16, 1879

Edw. C. David
Surveyor General.

ORIGINAL

Accepted September 20, 191[illegible]

4953

RESURVEY

SEVENTH STANDARD PARALLEL NORTH

BY W.H.CLARK, SEPTEMBER 21,1914 - AUGUST 29,1915

Scale: 1 Inch to 40 Chains

T 29 N., R. 73 W.



T. 29 N., R. 74 W.



T 29 N., R. 75 W.



T 29 N., R. 76 W.

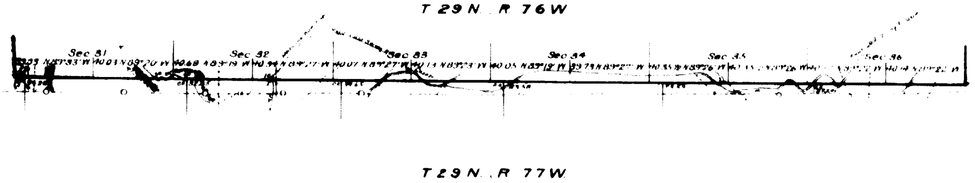

T 29 N., R. 77 W.



T 29 N., R. 78 W.



T. 29 N., R. 79 W.



T. 29 N., R. 80 W.

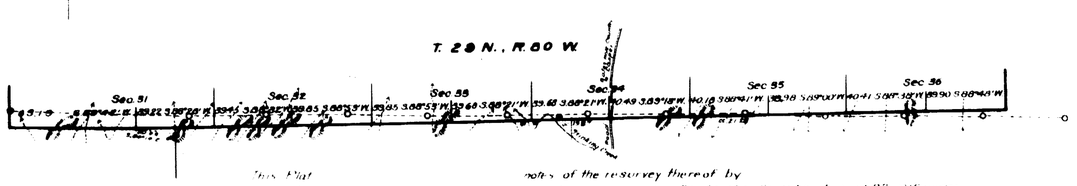

This Plat
of the Dependent Resurvey of the
Seventh Standard Parallel North
through Ranges 73, 74, 75, 76, 77, 78, 79 and 80, West of
the Sixth Principal Meridian, Wyoming,
which is a restoration of the original survey thereof,
executed by Downey and Grant under Contract No. 127,
dated May 7, 1881, and shows the position in relation
to same of the obliterated survey of said standard
parallel, executed by W. O. Owen, under Contract No 238,
dated June 25, 1890; is strictly conformable to the field
notes of the resurvey thereof by
W. H. Clark, executed September [illegible] to August 25, 1915 under
Instructions: Group 5
dated April 25, 1911
which have been examined, approved and filed in this office
U.S. Surveyor General's Office
Cheyenne, Wyoming
May 29, 1916

Fairfield Bowley
U.S. Surveyor General

(12) 929

48

7TH. STANDARD PARALLEL NORTH.

from the 9th to the 10th Guide Merdn West, betw. Tns 28 & 29 N, Ranges 73 to 81 West of the 6th Principal Meridian, Wyoming Territory.
Course, S. 89° 56' E.

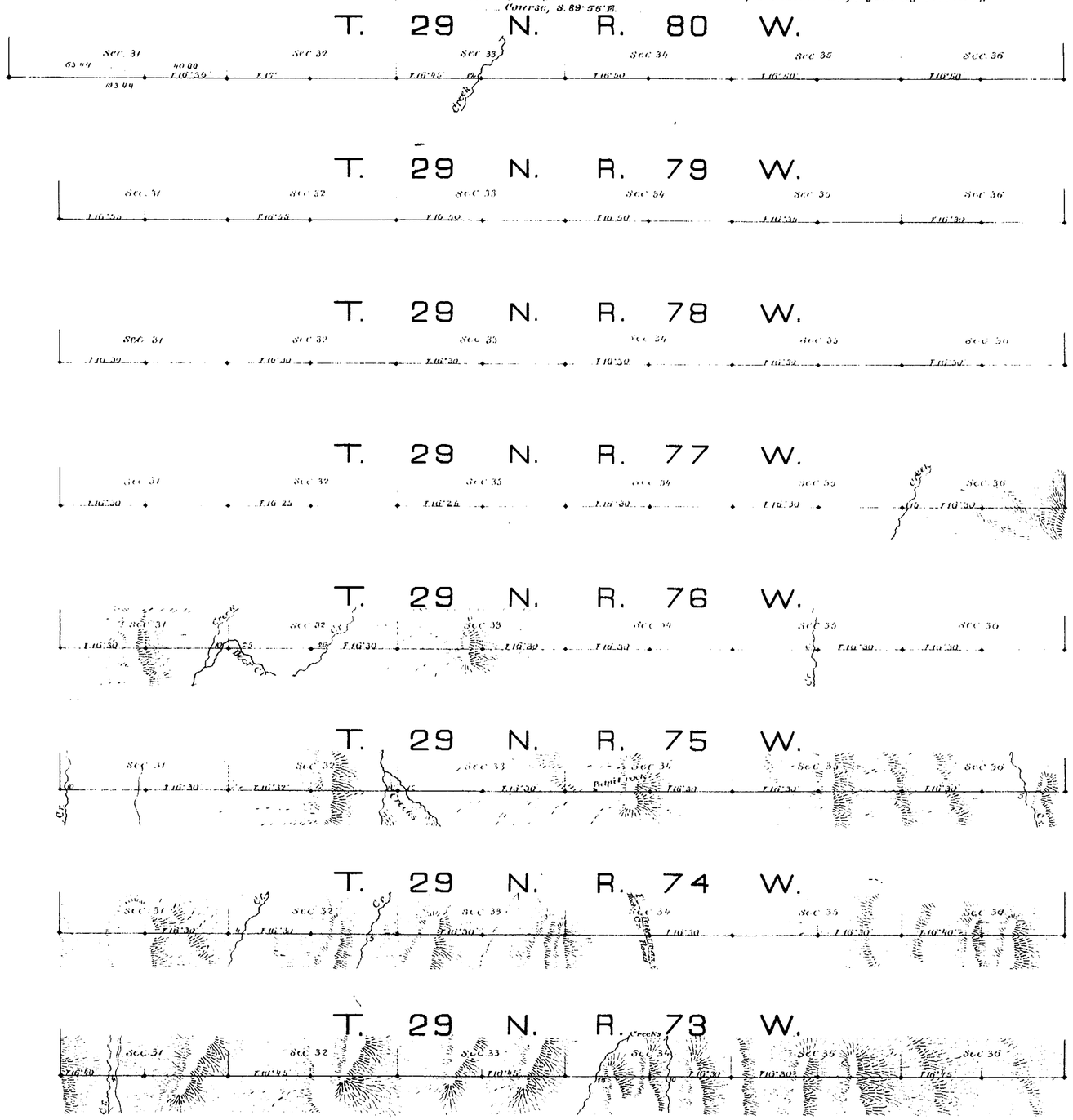

Scale, 40 chains to an inch

Magnetic variation East.

Surveys Designated	By whom surveyed	Date of Contract	Amount of Surveys			When surveyed
			mls.	chs.	lks.	
7th Stand. Par't North	Downey and Grant	127 May 7th 1881	48	23	44	May 16 to 26, 1881

I hereby certify that the above diagram of the 7th Standard Parallel North, from the 9th to the 10th Guide Meridian West, between Townships 28 & 29 N, Ranges 73 to 80 W. inclusive is strictly conformable to the field notes of the survey thereof on file in this Office, which have been examined and approved.
Surveyor General's Office,
Cheyenne, Wyo. Dec. 29th 1881.

Edw. C. David
Surveyor General.

680