Accep. 6371

ORIGINAL

TOWNSHIP Nº29 NORTH, RANGE Nº76 WEST, OF THE SIXTH PRINCIPAL MERIDIAN, WYOMING.

Dependent Resurvey

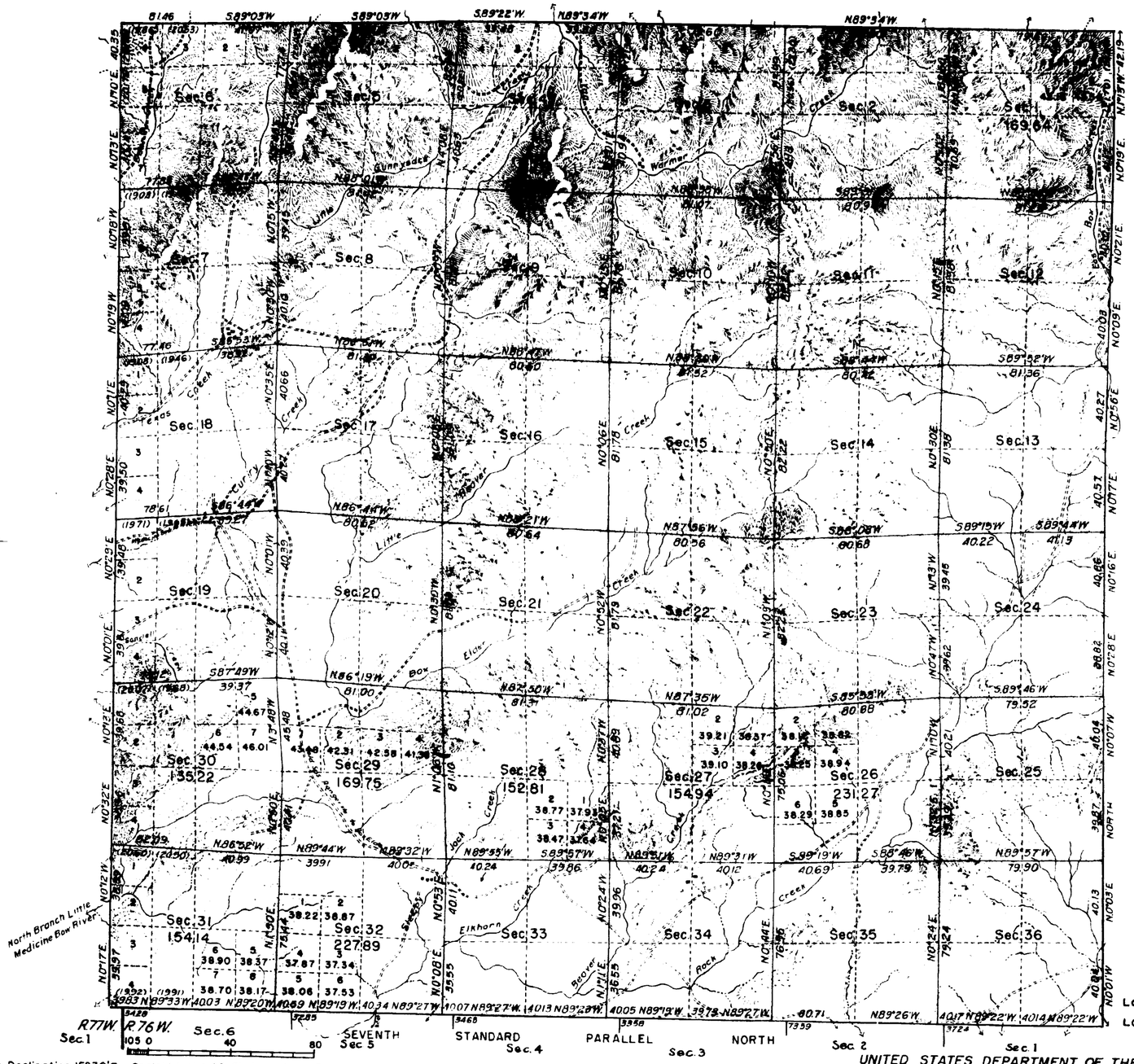

N

Mean Magnetic Declination 15°30'E. Scale: 1 Inch = 40 Chains. Area Resurveyed 23,070.39 Acres.

LINES DESIGNATED	BY WHOM SURVEYED	GROUP No.	DATE OF SPECIAL INSTRUCTIONS	WHEN SURVEYED	
				BEGUN	COMPLETED
N. Exterior Subdivisional	Anthony C. Kimmell	189	April 21, 1941	June 14, 1941	Sept. 2, 1941
E. Exterior	Petersen & Moor	156	May 4, 1937	June 1, 1938	June 6, 1938
W. Exterior	" "	154	Aug. 15, 1938	Sept. 12, 1938	Sept. 28, 1938
S. Exterior	W. H. Clark	5	April 25, 1910	Aug. 4, 1915	Aug. 6, 1915

TOPOGRAPHY WITHIN SECTIONS COMPILED FROM AERIAL PHOTOGRAPHS AND COORDINATED WITH SECTION LINE CONTROL.

MEMORANDUM

This plat of the dependent resurvey of Township No. 29 North, Range No. 76 West, delineates a retracement and reestablishment of the lines of the original survey as shown upon the plat approved January 18, 1884, in their true original position according to the best available evidence of the position of the original corners; all differences between the measurements shown on the original plat and those derived in the retracement have been distributed proportionally between accepted corners in accordance with surveying rules. Reference will be made to the original plat for the showing of the areas and more detailed descriptions of the various smaller subdivisions, except for new areas which are shown hereon.

Resurvey authorized by General Land Office letter "E", dated March 21, 1941.

Latitude: 42°26'15" N.
Longitude: 105°52'57" W.

UNITED STATES DEPARTMENT OF THE INTERIOR
GENERAL LAND OFFICE

Denver, Colorado, Jan. 31, 1945
This plat of Township No. 29 North, Range No. 76 West, of the Sixth Principal Meridian, Wyoming, is strictly conformable to the field notes of the survey thereof which have been examined and approved.

Supervisor of Surveys

Washington, D.C., MAY 16, 1945
The survey represented by this plat having been correctly executed in accordance with the requirements of law and the regulations of this office, is hereby accepted.

Assistant Commissioner.

1922-A

Recd at R.S. Office Dec. 10, 1945

29 - 76

(24)

81

accession no. 3000

TOWNSHIP No. 29 NORTH. RANGE No. 76 WEST of the 6th Principal MERIDIAN.



Total number of Acres. 23,075.95

Surveys Designated	By Whom Surveyed	Date of Contract	Amount of Surveys Mls	Chs	Lks	When Surveyed	Magnetic Declination
E & N Township lines	W O Downey	July 11, 1882	11	72	34	Novbr 30, and Decbr 1, 1882	16° 20' East
Subdivisions	" "	" "	60	7	22	Jany 26-31' 1883	16 20 "
Connections							
9th Guard M W	" "	" "	6	00	00	Novbr 20 1882	
7th Stand. P. N	Downey & Grant	May 7, 1881	6	00	00	May 22, 23, 1881	

The above Map of Township No. 29 North Range No. 76 West of the Sixth Principal Meridian Wyoming Territory is strictly conformable to the field notes of the survey thereof on file in this Office, which have been examined and approved

Surveyor General's Office,
Cheyenne Wyoming
January 18th 1884

Edw. C. Davis
Dur. Gen.l

A. Gast & Co. St. Louis Mo.

1922

29 - 76

EXTERIOR LINES

Scale 1 inch = 2 miles, Mag. Var. East.

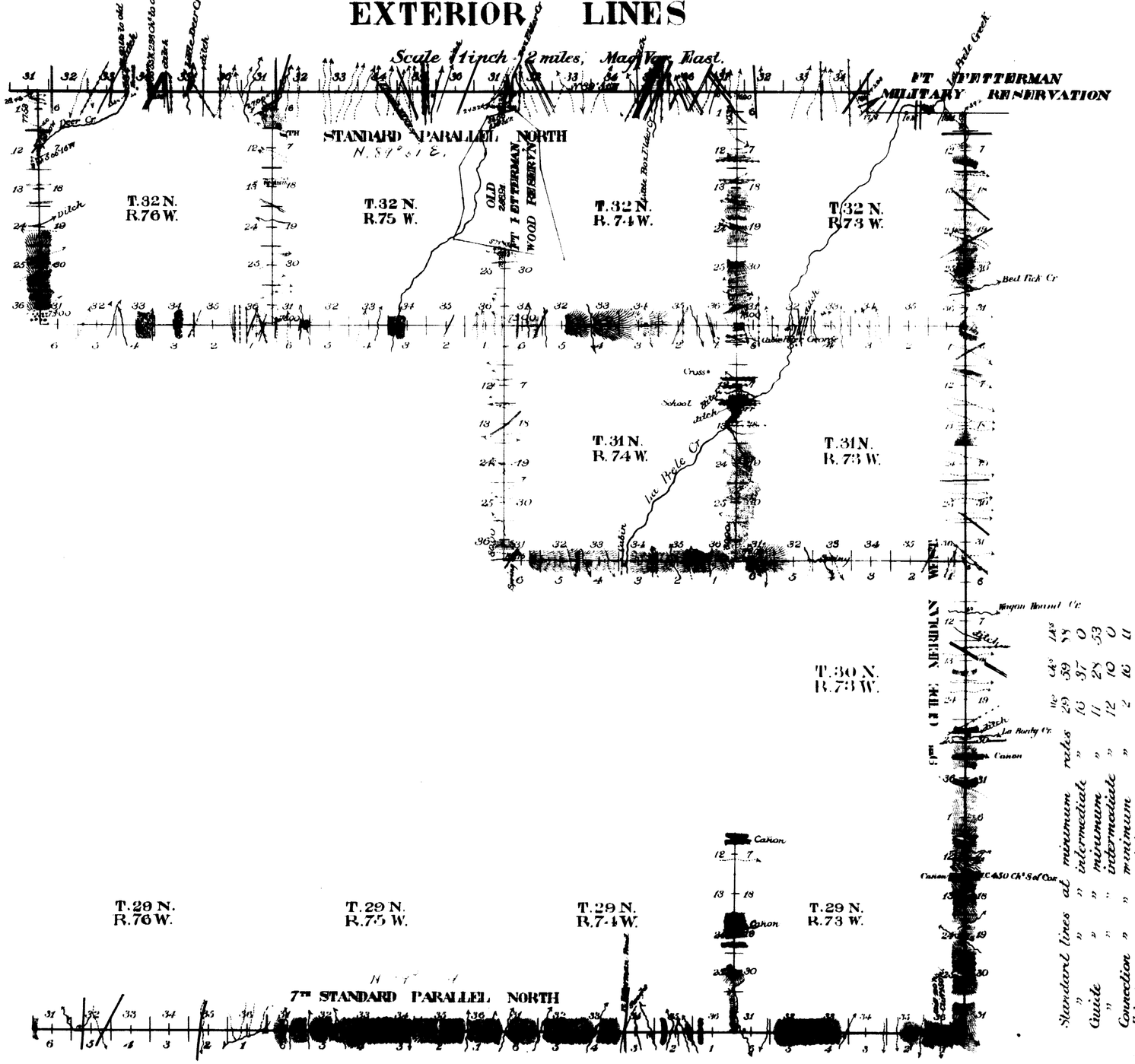

Standard lines at	minimum	rates	29	59	88
" " "	intermediate	"	16	37	0
Guide " "	minimum	"	11	28	53
" " "	intermediate	"	12	10	0
Connection " "	minimum	"	2	16	11
Exterior " "	minimum	"	22	71	49
" " "	intermediate	"	53	72	98

Surveys Designated	By whom surveyed	Date of Contract	Amount of Surveys Mls	Chs	Lks	Date of Survey	Magnetic Declination
Exterior Lines	Wm O. Owen	June 25, 1891	76	64	47	June 18-July 5 1891	15° 30' East
7th Stand Par.	" " "	" " "	24	0	0	May 6-June 3 91	15° 30' "
8th Stand Par	" " "	" " "	22	16	88	June 14-16-1891	16° 00' "
9th Guide Mer.	" " "	" " "	23	38	53	May 20-24, 1891	15° 00' "
Connections	" " "	" " "	2	16	11		

I hereby certify that the above diagram of the 7th Standard Parallel North in Ranges 73, 74, 75 and 76 West; the 8th Standard Parallel North in Ranges 76, 75, 74 and 73 West; the 10th Guide Meridian West in Townships 29, 30, 31 and 32 North; and the Exterior lines of Townships 29 North, Ranges 73 West, Townships 31 North, Ranges 73 and 74 West, Townships 32 North, Ranges 73, 74, 75 and 76 West of the 6th Principal Meridian in Wyoming is strictly conformable to the field notes of the survey thereof on file in this office, which have been examined and approved.

Surveyor Generals Office.
Cheyenne, Wyoming. December [illegible] 1891.

Wm A. Richards
Surveyor General.

(13) 929

7TH. STANDARD PARALLEL NORTH.

from the 9th to the 10th guide Meridian West, betw. Tps 28 & 29 N., Ranges 73 to 81 West of the 6th Principal Meridian, Wyoming Territory.

Course, S. 89° 56' E.

T. 29 N. R. 80 W.



T. 29 N. R. 79 W.

T. 29 N. R. 78 W.

T. 29 N. R. 77 W.

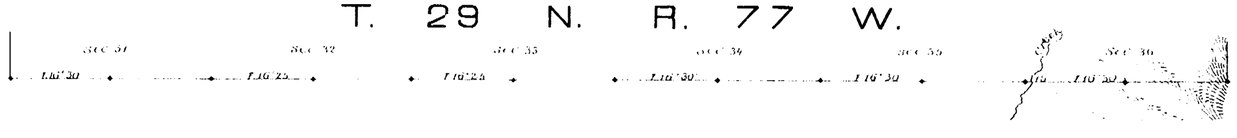

T. 29 N. R. 76 W.



T. 29 N. R. 75 W.



T. 29 N. R. 74 W.

T. 29 N. R. 73 W.

Scale, 40 chains to an inch

Magnetic variation East

Surveys Designated	By whom surveyed	Date of Contract	Amount of Surveys			When surveyed
			mls.	chs.	lks.	
7th Stand. Par'l North	Denney and Grant	May 7th 1881	48	23	44	May 16 to 26, 1881

I hereby certify that the above diagram of the 7th Standard Parallel North, from the 9th to the 10th Guide Meridian West, between Townships 28 & 29 N., Ranges 73 to 80 W. inclusive is strictly conformable to the field notes of the survey thereof on file in this Office, which have been examined and approved.

Surveyor General's Office,
Cheyenne, Wyo Dec. 29th 1881.

Edw. C. Dawes
Surveyor General.

680

ORIGINAL

Accepted Sept. Dec 20, 1916

2981

4953

RESURVEY

SEVENTH STANDARD PARALLEL NORTH

BY W.H.CLARK, SEPTEMBER 21,1914- AUGUST 29,1915

Scale: 2 Inch to 40 Chains

T 29 N., R. 73 W.



T. 29 N., R. 74 W.



T 29 N., R. 75 W.



T 29 N., R. 76 W.

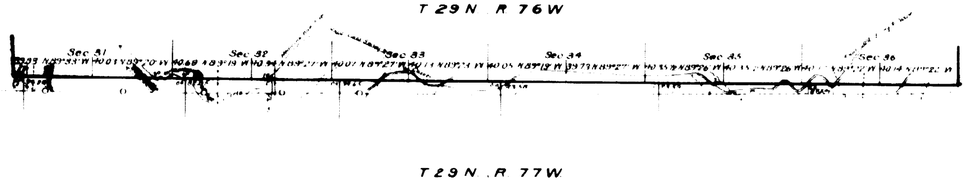

T 29 N., R. 77 W.

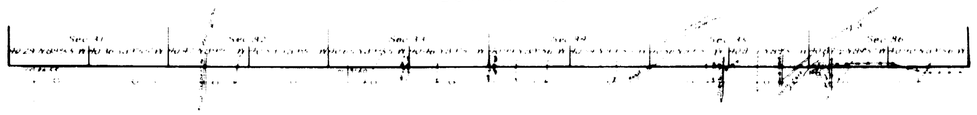

T 29 N., R. 78 W.



T. 29 N., R. 79 W.



T. 29 N., R. 80 W.



This Plat
of the Department Resurvey of the
Seventh Standard Parallel North
through Ranges 73, 74, 75, 76, 77, 78, 79 and 80, West of
the Sixth Principal Meridian, Wyoming,
which is a restoration of the original survey thereof,
executed by Downey and Grant under Contract No. 127,
dated May 7, 1881, and shows the position in relation
to same of the obliterated survey of said standard
parallel, executed by W. O. Owen under Contract No. 238,
dated June 25, 1890, is strictly conformable to the field

notes of the resurvey thereof by
W. H. Clark, executed September [illegible], 1915, under
Instructions Group 5
dated April 25, 1911
which have been examined, approved and filed in this office
U.S. Surveyor General's Office
Cheyenne, Wyoming
May 29, 1916

Fairfield Bradley
U.S. Surveyor General

(34)
Indexed accession no. 2980

74

EXTERIOR LINES.

Scale 3 miles to 1 inch. Magnetic Var. East.



Surveys Designated	By Whom Surveyed	Date of Contract	Amount of Surveys			When Surveyed
			mls	chs	lks	
Exterior lines	W.O Downey	July 11th 1883	95	61	63	From 24 Dec 7, 1883
Connections	" " "	" " "		13	58	" " "

I hereby certify that the above diagram of the Exterior lines of Tps 30 & 31 N., R. 74 W., and Tps 29, 30, 31 & 32 N., Rs 75 & 76 W., of the 6th P.M. Wyo. Ter. is strictly conformable to the field notes of the survey thereof on file in this office, which have been examined and approved.
Surveyor Generals Office.
Cheyenne Wyoming January 18 1884 } Edw. C. Davis Surv. Gen.

1913

(24)
Indexed

3024

94

9TH AUXILIARY MERIDIAN WEST

In Tps 29, 30, 31 and 32 North betw Ranges 76 and 77 W of the 6th P.M. Wy. T.
Scale 40 Chs to 1 inch. Mag. Var. East.

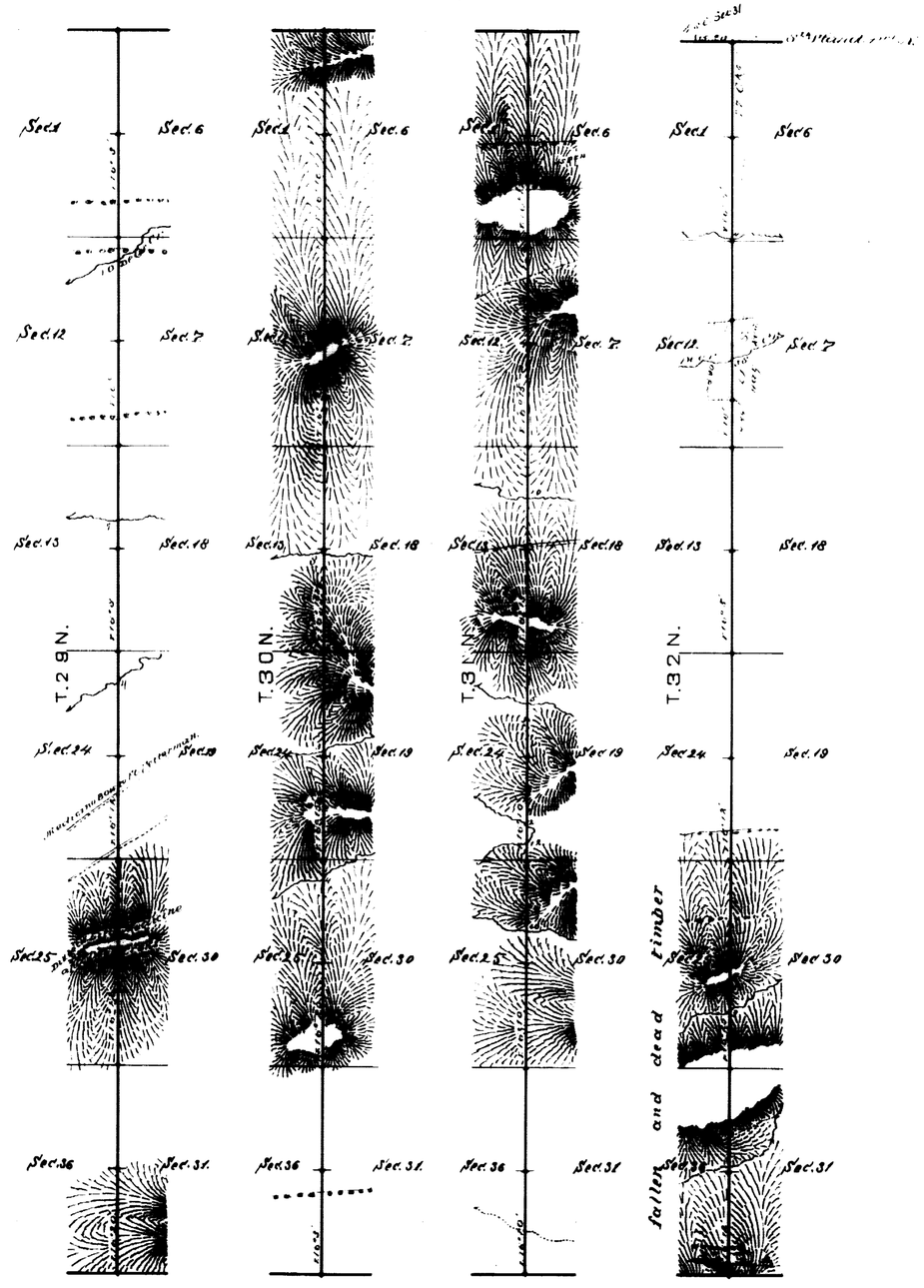

Survey Designated.	By Whom Surveyed.	Date of contract	Amount of Survey Mls.	Chs.	Lks	When surveyed.
9th Auxil. Mer. W.	H. J. Downey	July 11th 1882	23	77	00	Nov. 20 22 1882
Connect way	" " "	" " "		15	20	" " "

I hereby certify that the above diagram of the 9th Auxiliary Meridian West in Tps 29 30, 31 and 32 N betw. R's 76 & 77 W of the 6th P.M. Wy. Ty is strictly conformable to the field notes of the survey on file in this Office which have been examined and approved.

Surveyor Generals Office
Cheyenne Wyoming January 18th 1884

Edw. C. David
Sur. Gen.

1935