(16)

41

1465

TOWNSHIP No. 30 NORTH. RANGE No. 72 WEST of the 6th Principal MERIDIAN.

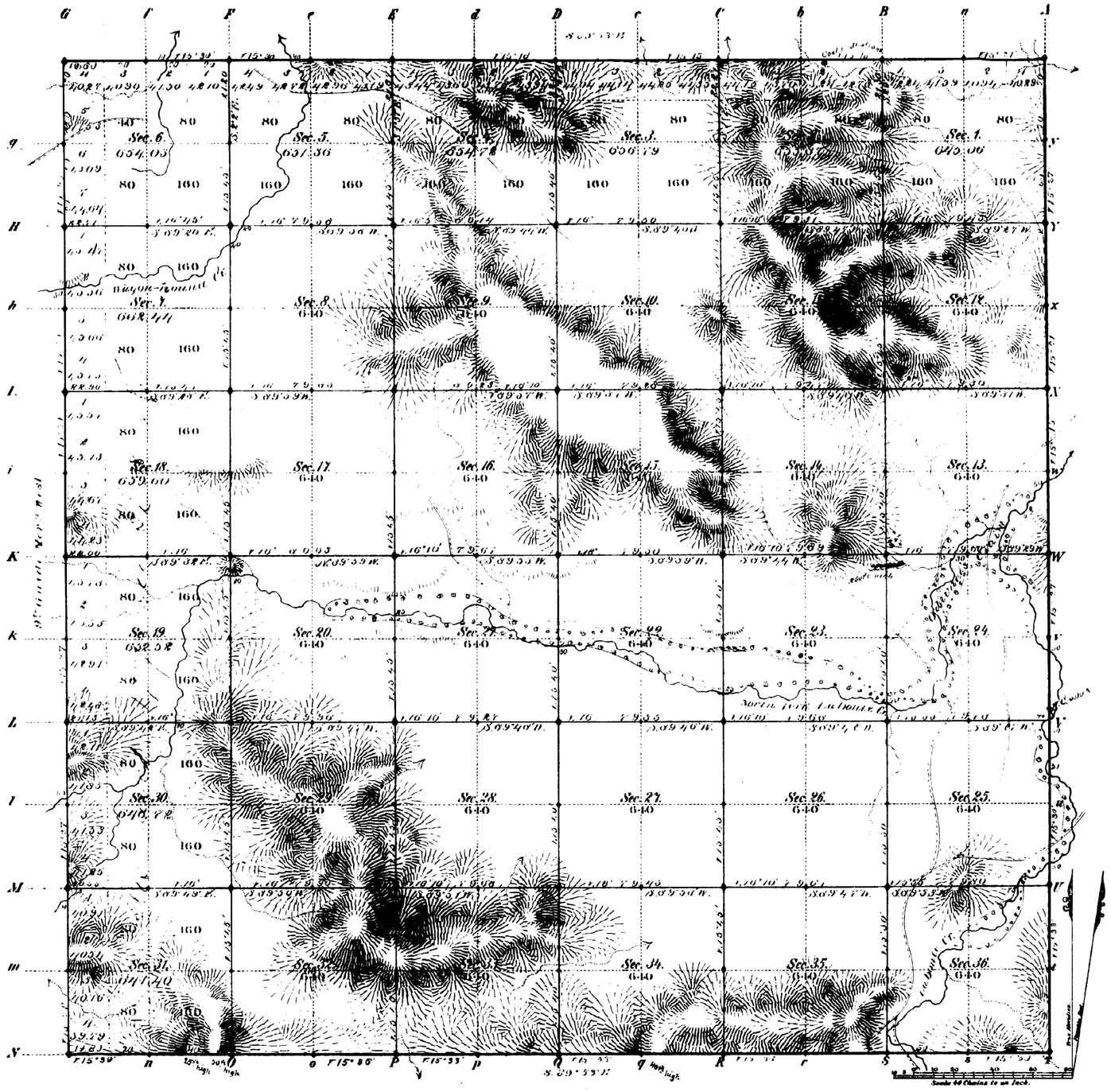

Total number of Acres. 23178.51

	Surveys Designated	By Whom Surveyed	Date of Contract	Amount of Surveys Mls	Chs	Lks	When Surveyed	Magnetic Declination
S.E.	N. Township lines	Wm. B. Yerby	May 7, 1879	17	79	40	Oct. 6 & 1879	15° 20' East
	Subdivisions	Robert W. Black	April 1st 1882	60	8	66	July 15-21, 1882	15° 45' "
	Connections							
	9th Guide Mr. W.	Wm. B. Yerby	May 7, 1879	3	00	00	July 3, 1879	

The above Map of Township No. 30 North Range No. 72 West of the Sixth Principal Meridian Wyoming Territory is strictly conformable to the field notes of the survey thereof on file in this Office, which have been examined and approved.

Surveyor General's Office,
Cheyenne Wyoming
January 4th 1883

Edw. C. David
Sur. Genl.

A. Gast & Co. St. Louis, Mo.

1082

30 - 72

38 4

1466

(4-675a)

Resurvey Township No. 30 North, Range No. 72 West of the Sixth Principal Meridian, Wyoming.

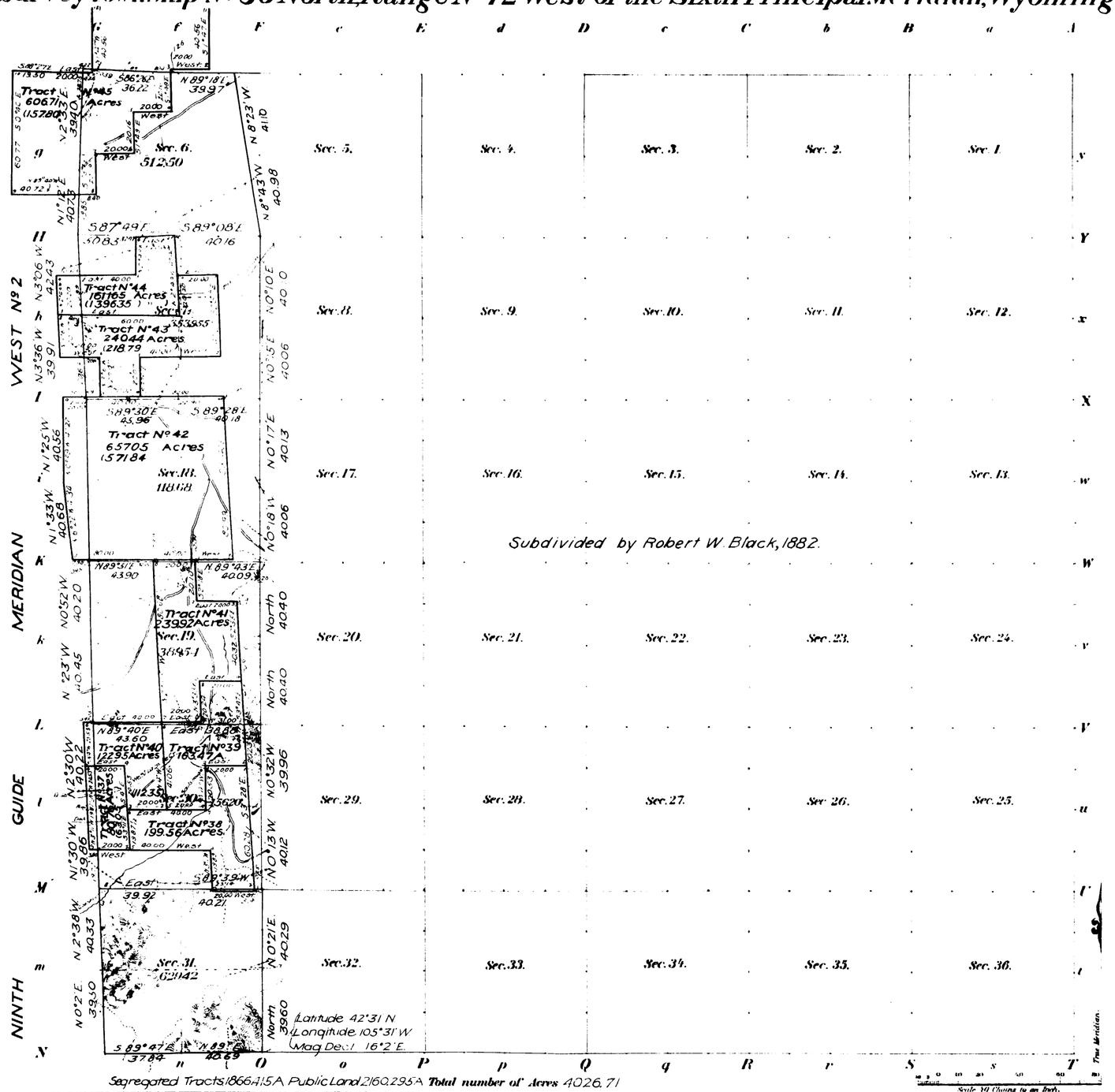

See Supplemental Plat

Meanders of

Posts	Courses	Ch. Lk.	Posts	Courses	Ch. Lk.	Posts	Courses	Ch. Lk.

INDEX TO SEGREGATED TRACTS

Original Survey

Tract No.	T	R	Sec.	Subdivision	Entry Reg.	Entry No.	Entry
37	30	72	30	NW¼ SW¼ SW¼ NW¼	H	410	Henry H. Dean
38	"	"	"	NE¼ SW¼ N½ SE¼ SE¼ SE¼	D	660	Henry C. Saul
39	"	"	19	N½ NE¼ SW¼ NE¼ SE¼ SE¼	H	2373	Orr S. Marshall
40	"	"	"	SE¼ NW¼ Lot 2	H	830	Julia E. [illegible]
41	"	"	"	W½ E½ SE¼ NE¼ NE¼ SE¼	SL		Wyoming
42	"	"	18	All	SL		"
43	"	"	7	SE¼ NE¼ N½ SE¼ SW¼ NW¼ SW¼	D	10	Susie Love Moore
44	"	"	"	W½ NE¼ SE¼ NW¼ Lot 2	Cash	1209	Arthur A. Fallmor
45	"	"	6	Lots 2, 3, 4, 5 & 6 SE¼ NW¼	D	1693	Clemens Oskamp Jr.
	31	"	31	E½ SW¼ SE¼			
	30	73	1	Lot 1 SE¼ NE¼ NE¼ SE¼			

Segregated Tracts

Number	Area Total	Area Lowering
37	[illegible]	[illegible]
38	[illegible]	[illegible]
39	1634[illegible]	[illegible]
40	[illegible]	[illegible]
41	2399[illegible]	2399[illegible]
42	65705	57184
43	24044	[illegible]
44	161165	139635
45	606.7[illegible]	157.80
	Total	1866415 Acres

Segregated Tracts 1866.415 A Public Land 2160.295 A Total number of Acres 4026.71

Surveys Designated	By Whom Surveyed	Date of Contract No.	Amount of Surveys M.	Ch.	Lk.	When Surveyed
Retracement N.S.&W. Township lines	Edward F. Stahle	323 March 27, 1907	7	78	99	Aug. 17-21, 1907
Retracement Subdivisions	" " "	" " " "	11	26	93	Aug. 18-21, 1907
Segregated Tracts	" " "	" " " "	26	25	22½	Aug. 15-17, 1907
Connections	" " "	" " " "		27	46	Aug. 18-21, 1907

resurvey of

The above Map of Township No. 30 North of Range No. 72 West of the Sixth Principal Meridian, Wyoming is strictly conformable to the field notes of the resurvey thereof on file in this Office, which have been examined and approved.

Surveyor Generals Office.
Cheyenne, Wyoming, November 24, 1908.

Ephem. P. Hanson
Sur. Gen.

A.L.R. Computer
L.V.R. Letterer

THE NORRIS PETERS CO. LITHO. WASHINGTON, D.C.

Resurvey accepted by the Hon. Commissioner of the G.L.O. in his letter "E" Feby 4 1909.
Triplicate plat forwarded to the Douglas Land Office May 4. 1909.

1082A

30 - 72

38

5

1467

Supplemental Plat

Resurvey Township No. 30 North, Range No. 72 West of the Sixth Principal Meridian, Wyoming

Scale: 20 chains to 1 inch

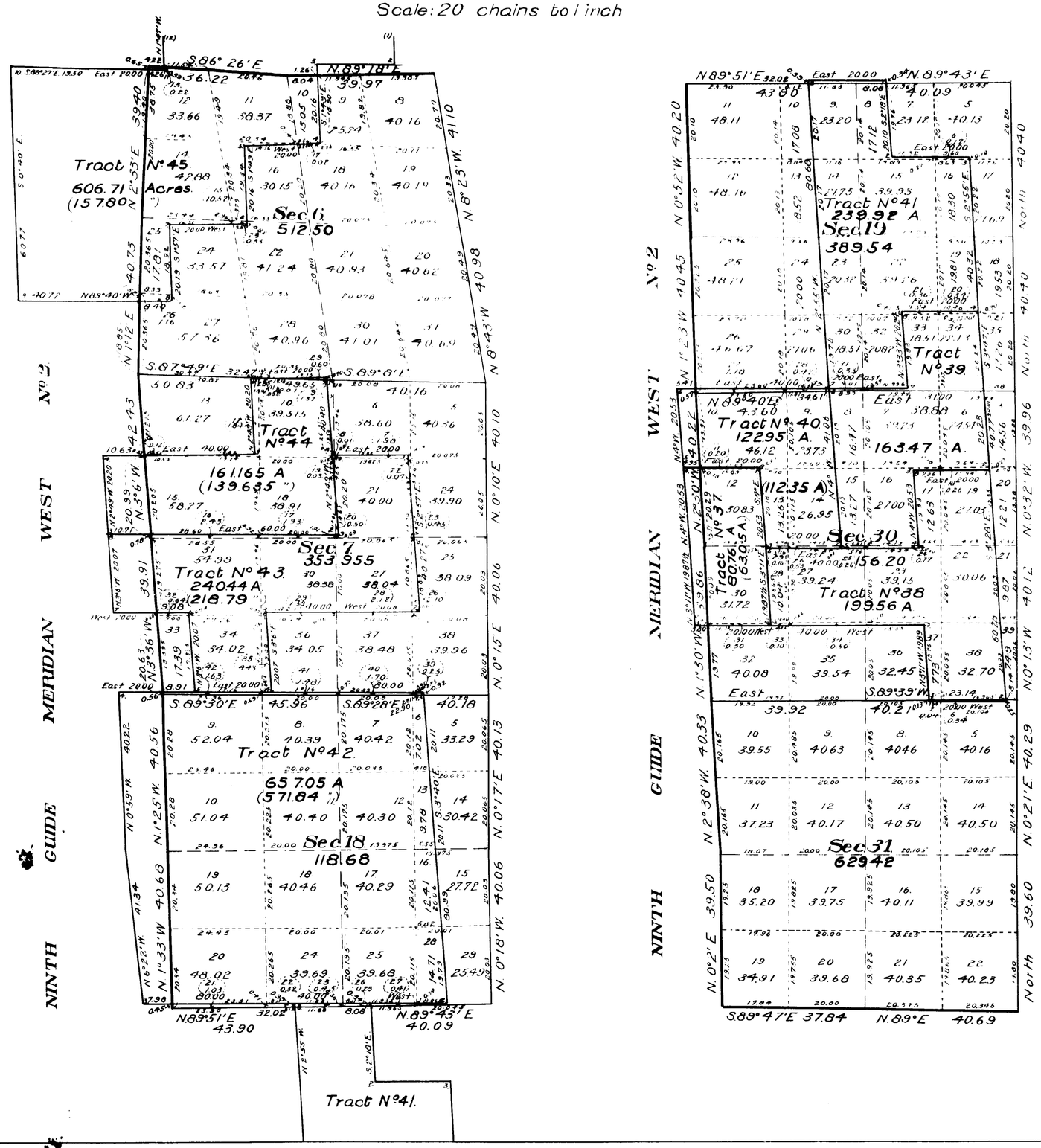

This Supplemental Map of the Resurvey Township No. 30 North, Range No. 72 West of the Sixth Principal Meridian Wyoming, is strictly conformable to the field notes of the resurvey thereof on file in this office which have been examined and approved.

Surveyor General's Office,
Cheyenne, Wyoming,
November 24, 1908.

Alphem. P. Stanson
Surveyor General

Resurvey
Edward F. Stahle D.S.
Contract No. 323, March 27, 1907.

Resurvey accepted by the Hon. Commissioner of the G. L. Am. his letter "E" Feby 4, 1909
Duplicate forwarded to Douglas Land Office March 1909

1082-B

30 - 72

ORIGINAL

Supplemental Plat No 2.

RESURVEY TOWNSHIP No. 30 NORTH RANGE No. 72 WEST OF THE SIXTH PRINCIPAL MER. WYOMING

Scale 1 inch = 10 chains

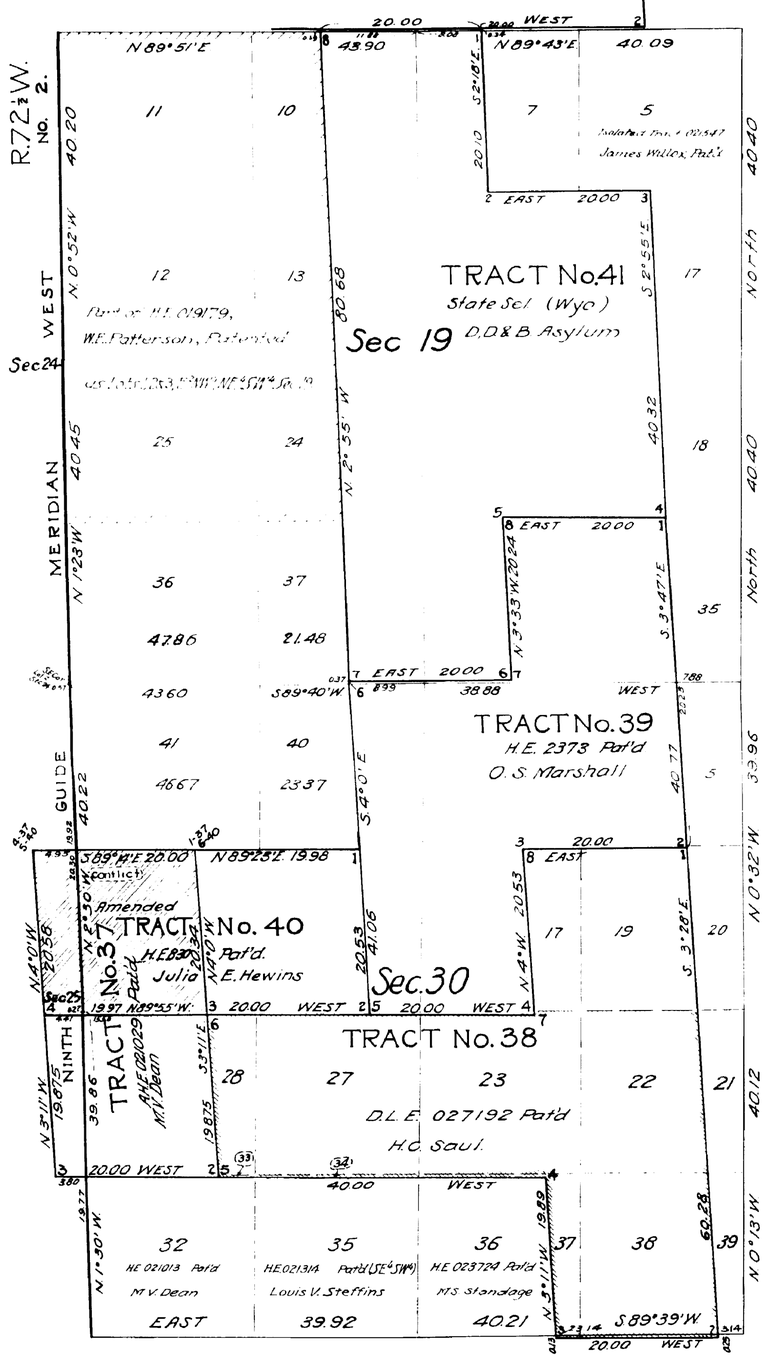

INDEX TO SEGREGATED TRACTS

Resurvey Tract No.	T.	R.	Sec.	ORIGINAL SURVEY Subdivisions Patt under Resur Description	Acreage Nat.	Acreage Sur.	Status	Entryman
37								M.V. Dean
Part of 38				" " " "	DLE	027192	Pat'd	H.C. Saul
39	30	72	19	SE¼ SE¼				
			30	N½ NE¼, SW¼ NE¼	NE	237.73	Pat'd	O.S. Marshall
40 Amd	30	72	30	Lot 2, SE¼ NW¼	NE	830	Pat'd	Julia E. Hewins
41	30	72	19	SE¼NE¼, W½NE¼, NE¼SE¼, W½SE¼	SS		Appl'd	Wyo (D.D.&B. Asylum)

Note: Lots 17 & 19 Sec 30, within Tr. 38 are Public Lands
Lots 10, 11, 12, 13, 24 & 25 Sec 19 are a part of H.E. 019179, W.E. Patterson, originally patented as Lots 1, 2, and 3, E½NW¼, NE¼SW¼ Sec 19
Lot 35, Sec 30, is a part of H.E. 021314 Louis V. Steffins, originally patented as SE¼SW¼ Sec 30.

TABLE OF MILEAGE

Lines Designated	By whom surv'd	Group No	Group Date	Amount of Surveys Mls.	Amount of Surveys Chs	Date
Amd TR 40	Mark D. King	86	Aug 21, 1925	1	61.2	May 28, 1926

STATEMENT OF CONFLICT

Area of conflict, Tract 40 with Tract 37, of which,
9.62 acs falls in Sec. 25 T 30 N., R 72½ W.
31.27 " " " Sec. 30 T. 30 N., R 72 W.
40.89 = Total conflict

Office of U.S. Supervisor of Surveys
Denver, Colorado December 20, 1926

This Supplemental Plat No 2, Resurvey West Range of Sections T 30 N, R 72 W, survey and plat approved Nov. 24, 1908 is prepared from office records and field notes of surveys executed by Mark D. King under Group 86 Wyo. for the purpose of showing the segregation of amended Tract No. 40 and the fractional lots created thereby in Secs 19 and 30, and is hereby approved.

Martin Simon
U.S. Supervisor of Surveys.

DEPARTMENT OF THE INTERIOR
GENERAL LAND OFFICE

Washington, D.C. March 7, 1927.
The survey represented by this plat having been correctly executed in accordance with the requirements of the law and the regulations of this office is hereby accepted.

Moore Havell
Assistant Commissioner

30-72

1082-C

ORIGINAL

Supplemental Plat No. 3

Resurvey Township No. 30 North Range No. 72 West of the Sixth Principal Meridian, Wyoming

Scale 1 inch = 10 chs.

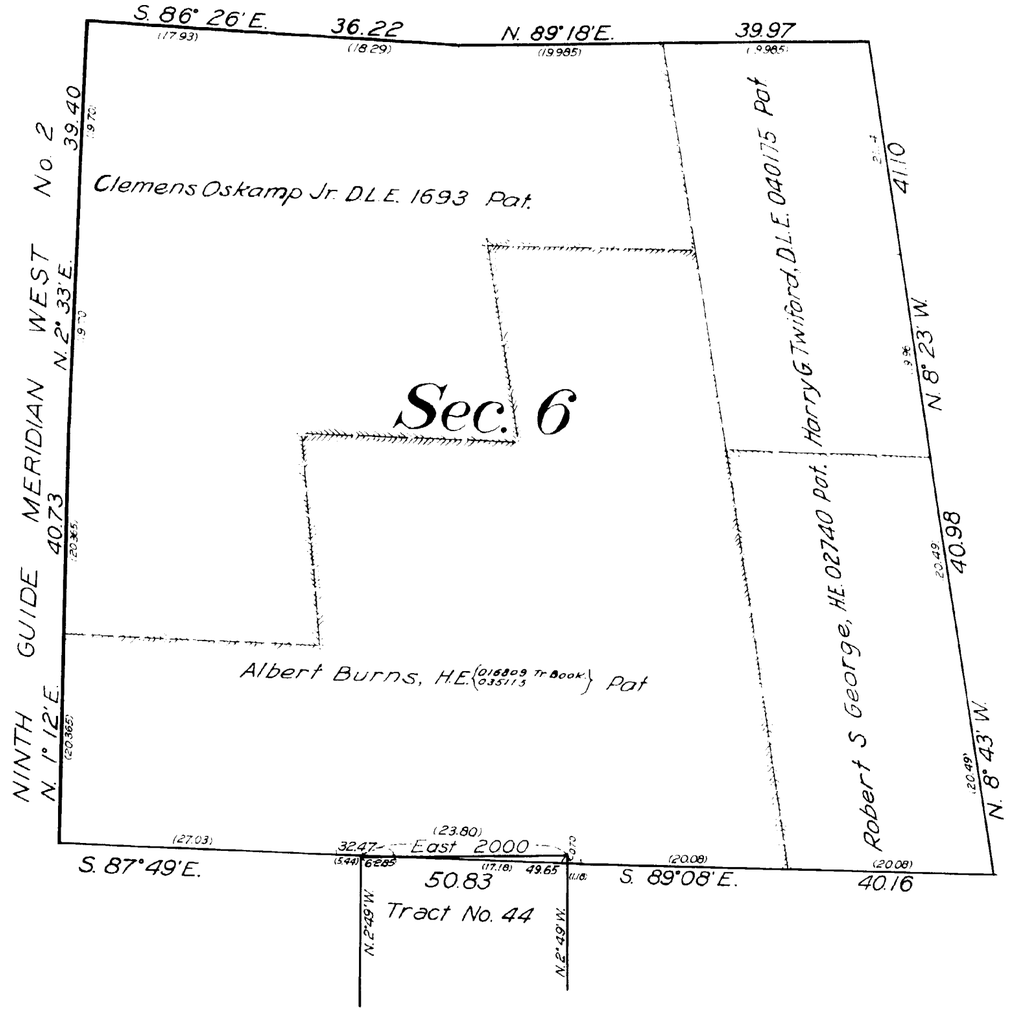

NOTE: D. L. E. 1693 of Clemens Oskamp Jr. is based upon the plat approved Jan. 4, 1883, and reference should be made to that plat for descriptions and areas of the subdivisions embraced therein.

H. E. 016809, Albert Burns, H. E. 02740, Robert S. George, and D. L. E. 040175, Harry G. Twiford, are based upon the plat approved November 24, 1908; reference should be made to that plat for descriptions and areas of the subdivisions included in the entries.

This plat represents the relative position of the above entries based upon a normal subdivision of Section 6, and is not intended as a basis for the disposal of any lands in the section.

This Supplemental Plat of Section 6, Township No. 30 North, Range No. 72 West of the Sixth Principal Meridian, Wyoming, plats approved January 4, 1883 and November 24, 1908, is prepared in accordance with instructions contained in General Land Office Letter "E" dated May 27, 1927 for the purpose of showing the true position of the Desert Land Entry 1693 of Clemens Oskamp Jr., based upon the plat approved January 4, 1883, and supersedes the representation of this entry as Tract No. 45, shown upon the resurvey plats approved November 24, 1908, the survey of this tract having been eliminated by Mark D. King, U. S. Cadastral Engineer in Group No. 96, Wyoming.

OFFICE OF U.S. SUPERVISOR OF SURVEYS.

Denver, Colorado, November 26, 1927.

Frank D. Johnson
U. S. Supervisor of Surveys.

DEPARTMENT OF THE INTERIOR.

GENERAL LAND OFFICE.

Washington, D. C. December 2, 1927.

The survey represented by this plat having been correctly executed in accordance with the requirements of law and the regulations of this office, is hereby accepted.

Thos. C. Havell
Assistant Commissioner.

Note: See Supplemental Plat No. 2, T. 31 N., R. 72 W. approved concurrently for details of the elimination of Tract 45 of the township Resurvey approved November 24, 1908.

1082-D

Travis L. Obey L.O.
March 26, 1928

30-72

(10) 8
Indexes
630

9TH GUIDE MERIDIAN WEST,

From the 6th to the 8th Standard Parallel N. between Ranges 72 & 73 W. of the 6th Pr. Mer.



Surveys designated.	By whom surveyed.	Date of contract.	Amount of surveys. Mi. Ch. Lks.	When surveyed.
9th Guide Mer. W.	Wm. B. Yerby	May 7, 1879.	48. 00. 00	June & July, 1879.

I hereby certify that the above diagram of the 9th Guide Meridian West of the 6th Principal Meridian, from the 6th to the 8th Standard Parallel N. in Wyoming Territory, is strictly conformable to the field notes of the survey thereof, on file in this office, which have been examined & approved.

Surveyor Generals Office,
Cheyenne Wyo. Oct. 16, 1879.

Edw. C. David
Surveyor General.

38

3

46876

TOWNSHIP EXTERIORS

Scale: 1 inch to 160 chains

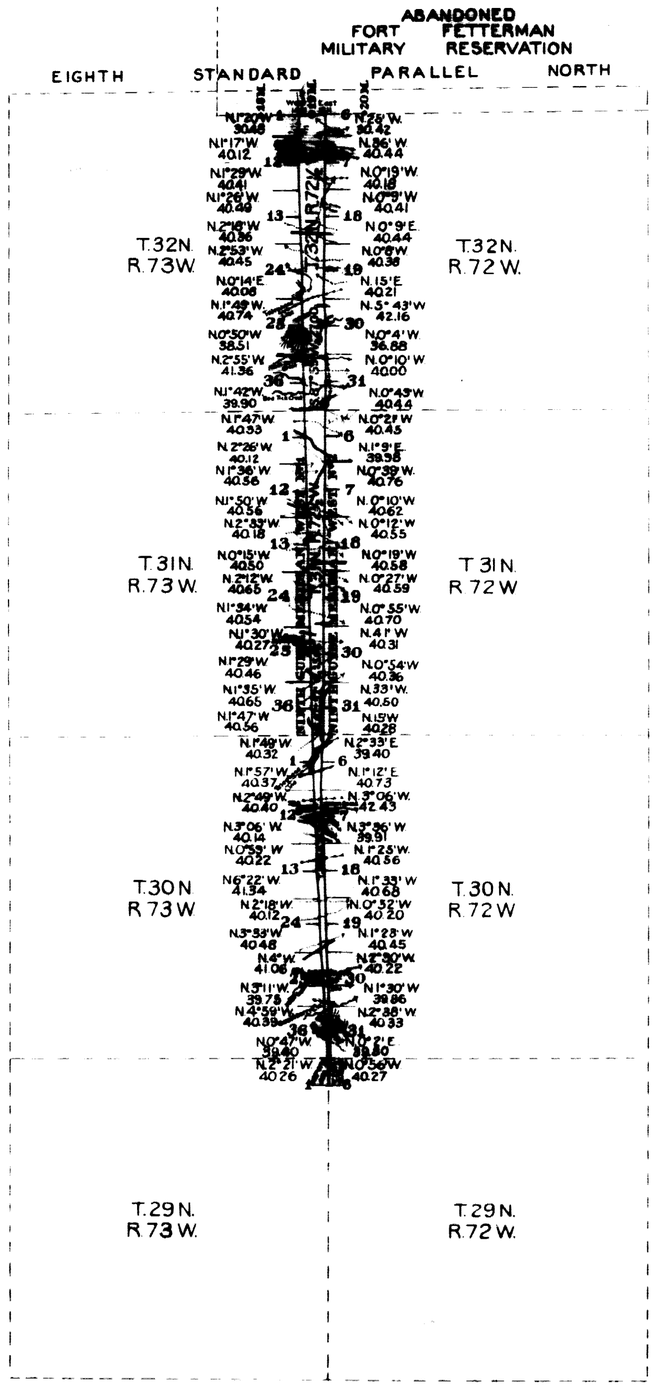

This Plat
of the
Retracement
of the
Ninth Guide Meridian West Nº1 through Townships 29, 30, 31 and 32 North, Ranges 72½ and 73 West,
Ninth Guide Meridian West Nº2, through Townships 29, 30, 31 and 32 North, Ranges 72 and 72½ West,
and the
North boundaries of Townships 29, 30 and 31, Range 72½ West of the
Sixth Principal Meridian
Wyoming
is strictly conformable to the field notes of the resurvey thereof by
Edward F. Stahle U.S.D.S.
under his
Contract Nº 323
dated March 27 1907
which have been examined approved and filed in this office
U.S. Surv. Gen'l's Office,
Cheyenne, Wyoming,
November 24, 1908

Alphens Pinson
U.S. Surv. Gen'l

Surveys Designated	Amount Mls	Chs	Lks	When Surveyed
Standard Lines	36	4	71	August 13-29, 1907
Township Lines		43	75	" " " "
Connections	1	64	38	" " " "

2921

Survey accepted by the Com. Commissioner of the G.L.O. in his letter "E" Feby 4, 1909.

(10)
Indexes

646

EXTERIOR LINES.

Scale 3 miles to an inch. Magnetic variation East.

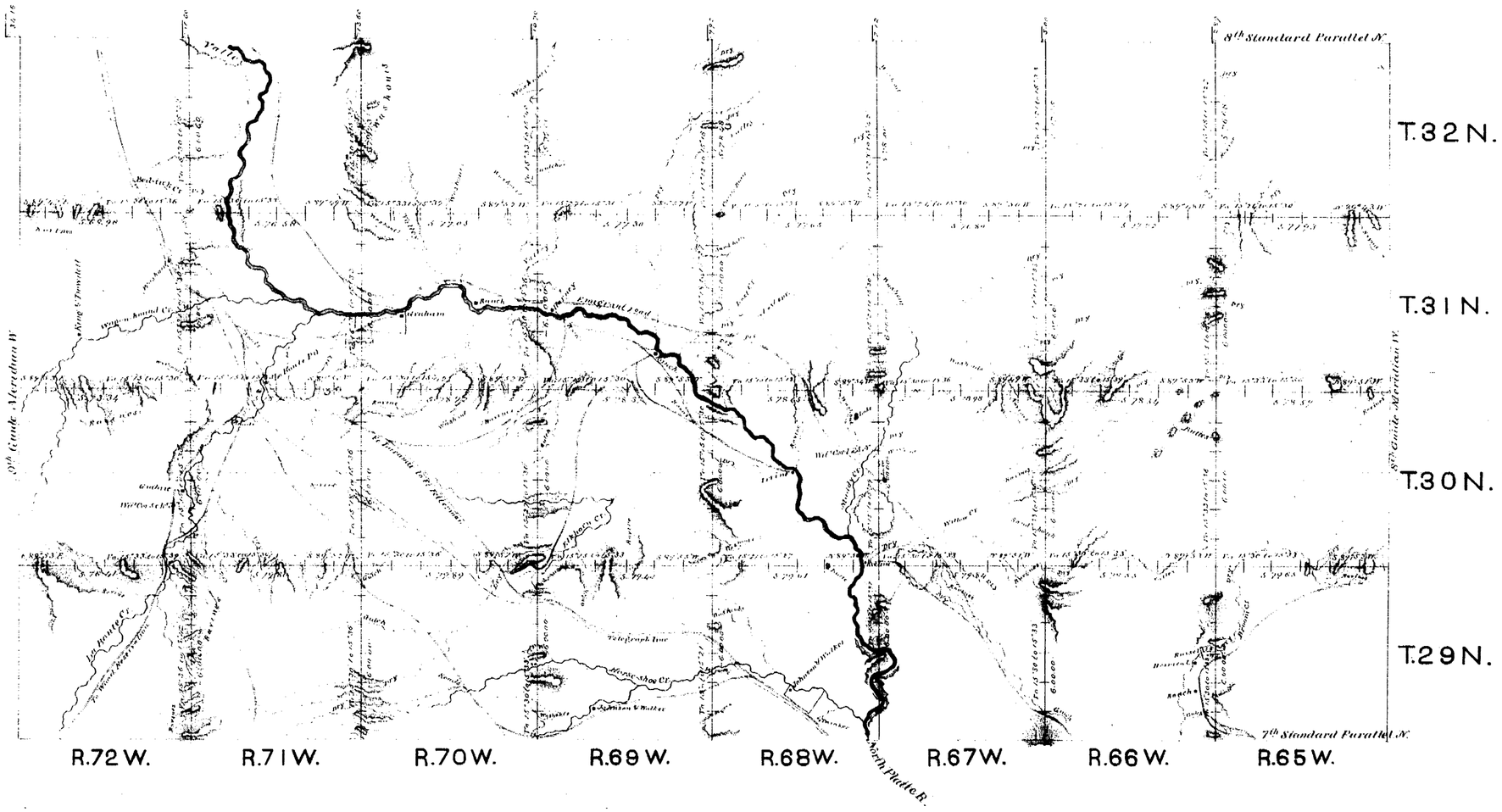

Surveys designated	By whom surveyed	Date of contract	Amount of surveys			When surveyed
			miles	chs	links	
Exterior lines.	Wm B. Yeeby.	May 7, 1879.	311	78	13	Sept. & Oct. 1879
Connections.	" " "	" " "		65	83	" " "

I hereby certify that the above diagram of the exterior lines of Townships 29, 30, 31 & 32 N. Ranges 65 to 72 inclusive, West of the 6th Principal Meridian, in Wyoming Territory, is strictly conformable to the original field notes of the survey thereof, on file in this office, which have been examined and approved.

Surveyor General's Office,
Cheyenne, Wyo. Feby. 7, 1880

Edw. C. David
Surveyor General.

EXTERIOR LINES

Scale 1 inch = 2 miles, Mag. Var. East.

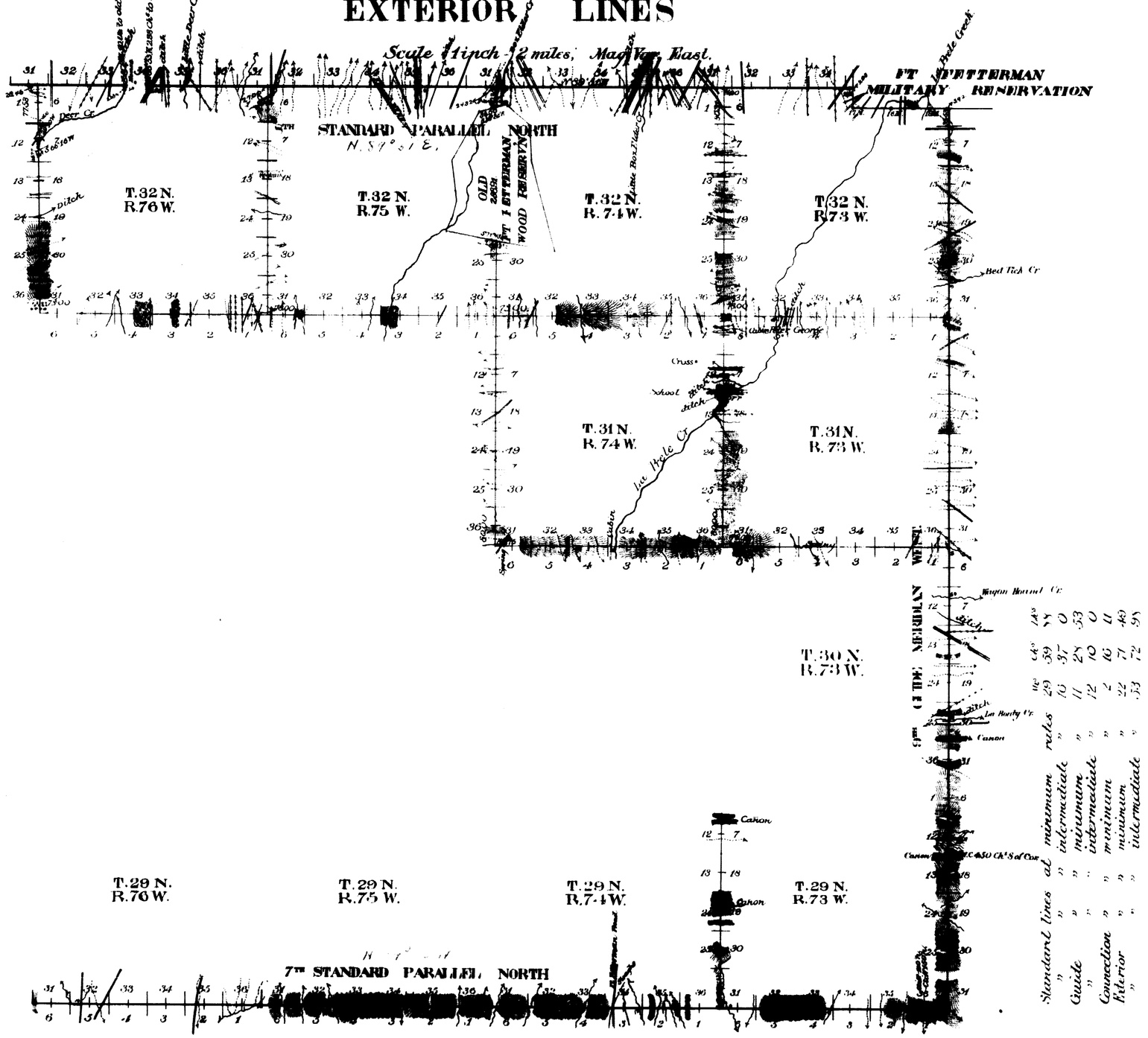

Standard lines at minimum rates	29	39	14	3	3	3
" " intermediate "	10	37	3	3	3	3
Guide " minimum "	11	28	0	3	3	3
" " intermediate "	12	10	53	3	3	3
Connection " minimum "	2	16	0	3	3	3
Exterior " minimum "	22	71	11	3	3	3
" " intermediate "	53	72	49	3	3	3

Surveys Designated	By whom surveyed	Date of Contract	Amount of Surveys Miles	Chains	Links	Date of Survey	Magnetic Declination
Exterior Lines	Wm O. Owen	June 25, 1891	76	64	47	June 18 July 5 1891	15° 30' East
7th Stand Par	" " "	" " "	24	0	0	May 6-June 3 '91	15° 30' "
8th Stand Par	" " "	" " "	22	16	88	June 14-16-1891	16° 00' "
9th Guide Mer.	" " "	" " "	23	38	53	May 20 24, 1891	15° 00' "
Connections	" " "	" " "	2	16	11		

I hereby certify that the above diagram of the 7th Standard Parallel North in Ranges 73, 74, 75 and 76 West; the 8th Standard Parallel North in Ranges 76, 75, 74 and 73 West; the 10th Guide Meridian West in Townships 29, 30, 31 and 32 North; and the Exterior lines of Townships 29 North, Ranges 73 West, Townships 31 North Ranges 73 and 74 West, Townships 32 North, Ranges 73, 74, 75 and 76 West of the 6th Principal Meridian in Wyoming is strictly conformable to the field notes of the survey thereof on file in this office, which have been examined and approved.

Surveyor Generals Office.
Cheyenne, Wyoming. December 1891.

Wm A. Richards
Surveyor General.