2986

(4-675b)

DEPENDENT RESURVEY OF
TOWNSHIP Nº 30 NORTH, RANGE Nº 75 WEST OF THE SIXTH PRINCIPAL MERIDIAN WYOMING



This plat of the resurvey of Township No. 30 North, Range No. 75 West of the Sixth Principal Meridian delineates a retracement and reestablishment of the lines of the original survey as shown on the plat approved January 18, 1884, in their true and original position according to the best available evidences of the original corners; all differences between the measurements shown on the original plat and those derived in the retracement have been distributed proportionally between accepted corners in accordance with surveying rules; reference will be made to the original plat for the showing of areas and more detailed descriptions of the various smaller subdivisions.

Mean Magnetic Declination.

Scale: 40 Chains to an Inch.

Area Surveyed, Acres.

LINES DESIGNATED	BY WHOM SURVEYED	GROUP Nº	GROUP DATE	MILEAGE MLS.	MILEAGE CHS	WHEN SURVEYED BEGUN	WHEN SURVEYED COMPLETED
Exterior	Mark D. King	65	Feb. 20, 1924	24	14.05	July 14, 1924	Aug. 30, 1924
Subdivisional	" "	"	" " "	60	52.8	July 21, 1924	Sept 30, 1924
Meander							
Miscellaneous							

Office of U.S. Supervisor of Surveys

Denver, Colorado, April 15, 1926

The above plat of Township No 30 North Range No. 75 West of the Sixth Principal Meridian, Wyoming is strictly conformable to the field notes of the survey thereof which have been examined and approved.

U.S. Supervisor of Surveys.

DEPARTMENT OF THE INTERIOR
GENERAL LAND OFFICE

Washington, D.C., October 11th 1926.

The survey represented by this plat having been correctly executed in accordance with the requirements of law and the regulations of this office, is hereby accepted.

Assistant Commissioner.

1918-A

Transmitted to Cheyenne L.O. Dec. 9, 1926.

30-75

(24)

2985

76

TOWNSHIP No. 30 NORTH. RANGE No. 75 WEST of the 6th Principal MERIDIAN.



Total number of Acres. 22928.01

Surveys Designated	By Whom Surveyed	Date of Contract	Amount of Surveys Mls. Chs. Lks.	When Surveyed	Magnetic Declination
Township lines	W. O. Towney	July 11, 1882	23 76 43	Nov. 25 & 30. Dec. 2, 1882	16° 20' East
Subdivisions	" "	" "	59 70 37	Jun. 9 & 13, 1883	16° 20' " "
Connections					

The above Map of Township No. 30 North Range No. 75 West of the Sixth Principal Meridian Wyoming Territory is strictly conformable to the field notes of the survey thereof on file in this Office, which have been examined and approved.

Surveyor General's Office,
Cheyenne Wyoming
January 18th 1884

Edw. C. David
Sur. Gen.l

A. Gast & Co. St. Louis Mo.

1918

30 - 75

(24)
Indian

accession no. 2980

EXTERIOR LINES.

Scale 3 miles to 1 inch. Magnetic Var. East.

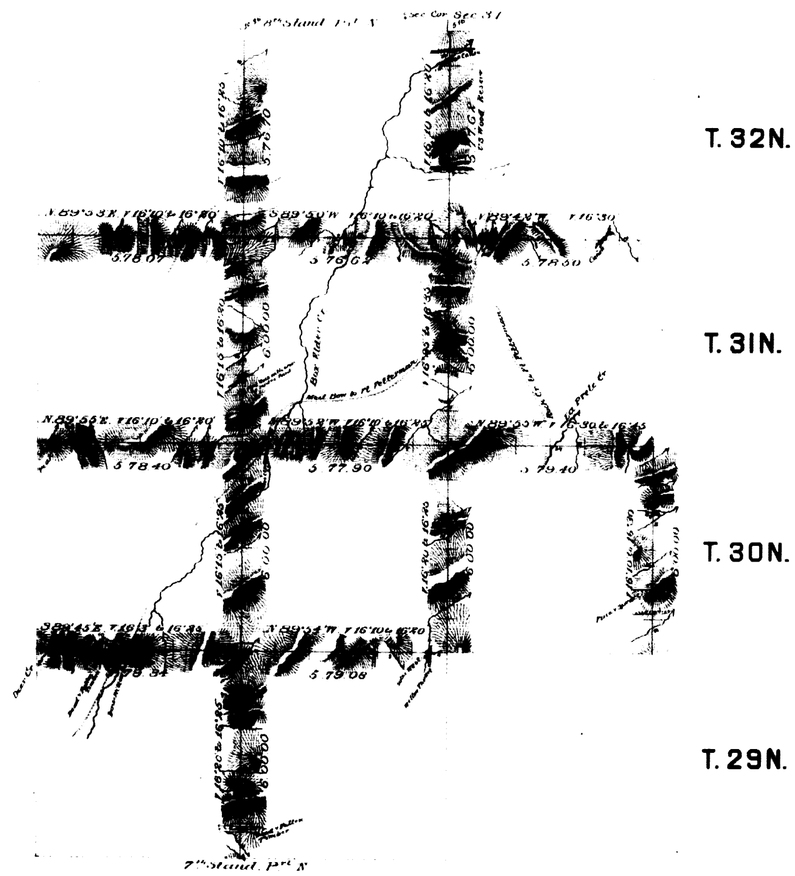

Surveys Designated	By Whom Surveyed	Date of Contract	Amount of Surveys			When Surveyed
			mls	chs	lks	
Exterior lines	W. O. Downey	July 11th 1882	95	61	63	Nov. 24 Dec. 7, 1882
Connections	" " "	" " "		15	52	" " "

I hereby certify that the above diagram of the Exterior lines of T'ps 30 & 31 N., R's 74 W., and T'ps 29, 30, 31 & 32 N., R's 75 & 76 W., of the 6th P.M. Wyo. Ter. is strictly conformable to the field notes of the survey thereof on file in this office, which have been examined and approved.

Surveyor General's Office,
Cheyenne Wyoming January 18 1884 } Edw. C. David Sur. Genl.

1913