(24)

3001

82

TOWNSHIP No. 30 NORTH. RANGE No. 76 WEST of the 6th Principal MERIDIAN.



Total number of Acres. 23042.47

Surveys Designated	By Whom Surveyed	Date of Contract	Amount of Surveys Mls Chs Lks	When Surveyed	Magnetic Declination
S.E. & N. Township lines	W. O. Downey	July 11 1882	17 77 74	Dec. 1. 2. 4. 1882	16° 18' East
Subdivisions	" "	" "	60 8 38	Jan. 3 8 1883	16 18' " "
Connections					
9th Aux. M.W.	" "	" "	6 00 00	Novbr. 21 1882	

The above Map of Township No. 30 North Range No. 76 West of the Sixth Principal Meridian Wyoming Territory is strictly conformable to the field notes of the survey thereof on file in this Office, which have been examined and approved.

Surveyor General's Office,
Cheyenne Wyoming
January 18th 1884

Edw. C. Davis
Sur. Gen.

A. Gaut & Co., St. Louis Mo.

1923

30 - 76

(24)
Indexed
accession no. 2980

EXTERIOR LINES.

Scale 3 miles to 1 inch. Magnetic Var. East.

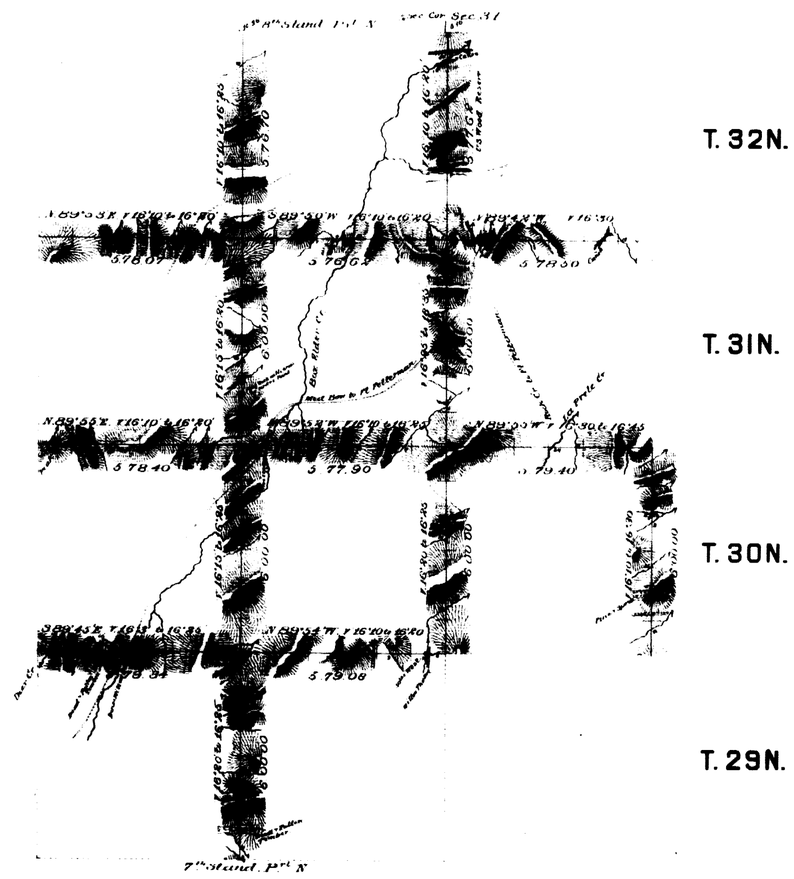

Surveys Designated	By Whom Surveyed	Date of Contract	Amount of Surveys Mls.	Chs.	Lks.	When Surveyed
Exterior lines	W. O. Downey	July 11th 1888	93	61	63	Nov. 24 Dec. 7, 1888
Connections	" " "	" " "		15	52	" " "

I hereby certify that the above diagram of the Exterior lines of Tps 30 & 31 N., R. 74 W., and Tps 29, 30, 31 & 32 N., Rs 75 & 76 W., of the 6th P.M. Wyo. Ter. is strictly conformable to the field notes of the survey thereof on file in this office, which have been examined and approved.

Surveyor General's Office,
Cheyenne Wyoming January 18 1889. — Edw. C. Davis Sur. Genl.

(24)
Indexed

3024

9TH AUXILIARY MERIDIAN WEST

In Tps 29, 30, 31 and 32 North betw Ranges 76 and 77 W of the 6th P.M. Wy. T.
Scale 40 Chs to 1 inch. Mag. Var. East.

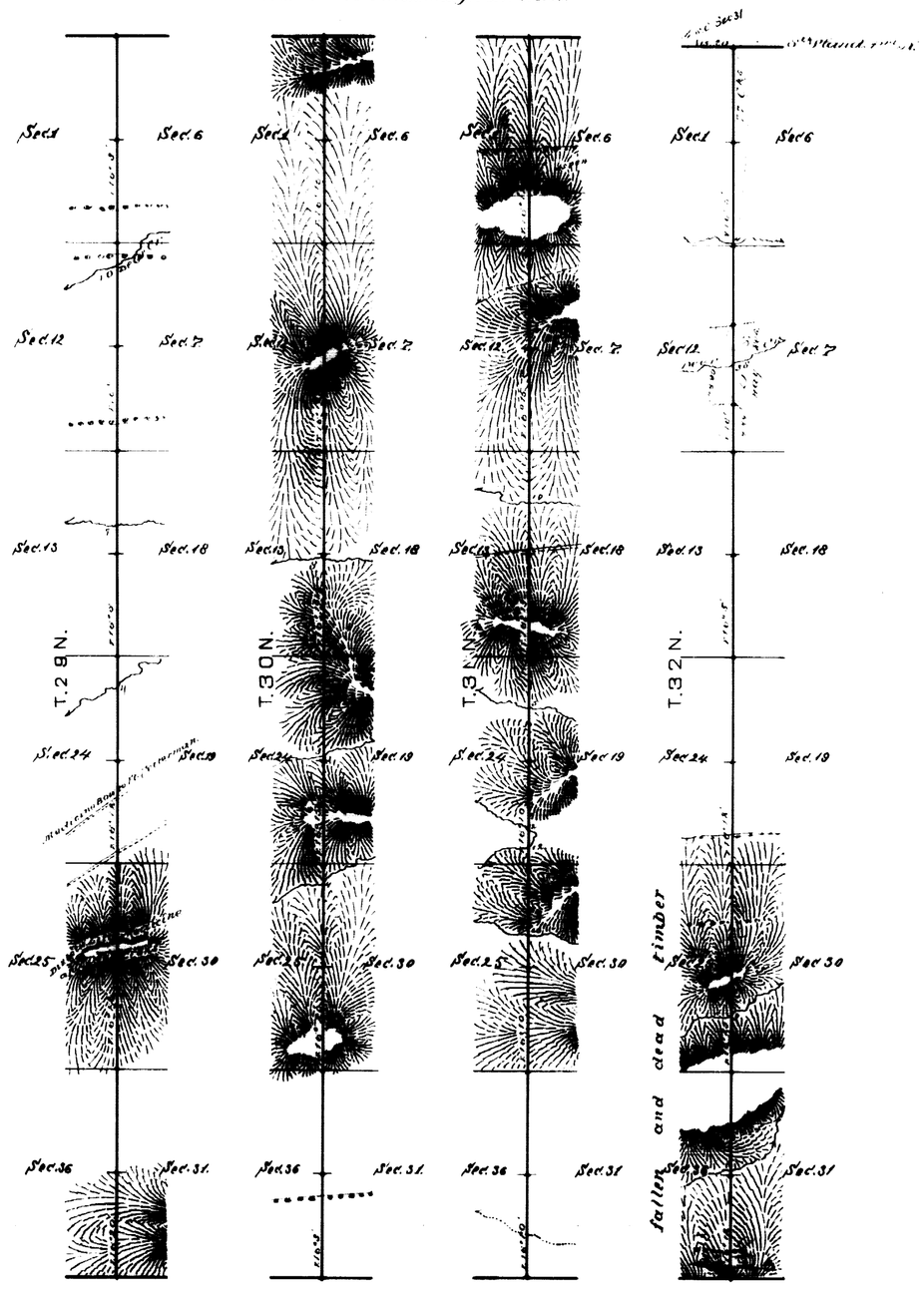

Survey Designated.	By Whom Surveyed.	Date of contract	Amount of Survey Mls.	Chs.	Lks.	When surveyed.
9th Auxil. Mer. W.	W. O. Downey	July 11th 1882	23	77	00	Nov. 20 22 1882
Connect-ing	" " "	" " "		15	20	" " "

I hereby certify that the above diagram of the 9th Auxiliary Meridian West, in Tps 29, 30, 31 and 32 N. betw. R's 76 & 77 W. of the 6th P.M. Wy. Ty. is strictly conformable to the field notes of the survey on file in this Office which have been examined and approved.

Surveyor Generals Office
Cheyenne Wyoming January 18th 1884

Edw. C. David
" Sur. Gen.

1935