(19)

1932

TOWNSHIP No. 31 NORTH. RANGE No. 69 WEST of the 6th Principal MERIDIAN.

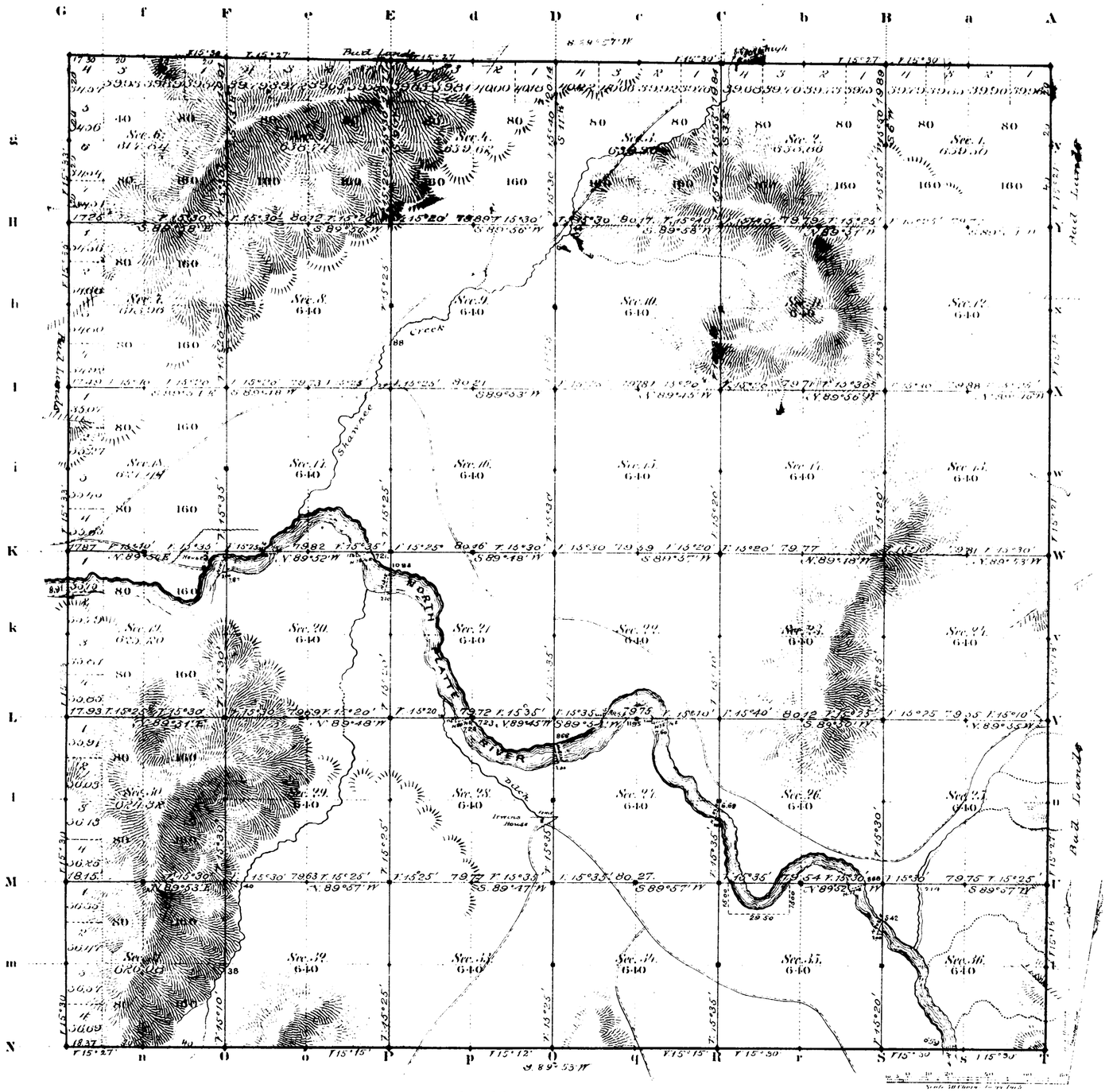

Total number of Acres 82928.52

Surveys Designated	By Whom Surveyed	Date of Contract	Amount of Surveys Mi.	Ch.	Lk.	When Surveyed	Magnetic Declination
Township lines	Wm. B. Yerby	May 7 1879	23	75	07	Sept 22 27, 28, 1879	15° 23' East
Subdivisions	Brunt V. Proctor	April 20, 1881	59	64	23	Nov 28-Dec 3 1881	15° 25 "
Connections							

The above Map of Township No. 31 North Range No. 69 West of the Sixth Principal Meridian Wyoming Territory is strictly conformable to the field notes of the survey thereof on file in this Office, which have been examined and approved

Surveyor General's Office,
Cheyenne Wyoming
May 5th 1883

Edw. C. Davis
Pur. Gen.

1417

A. Gast & Co. St. Louis M.

31 - 69

ORIGINAL

RECEIVED
APR 29 1955
Bureau of Land Management
Lan... Office
...Wyoming, Wyoming

Ac. 6620

TOWNSHIP 31 NORTH, RANGE 69 WEST, OF THE SIXTH PRINCIPAL MERIDIAN, WYOMING

DEPENDENT RESURVEY

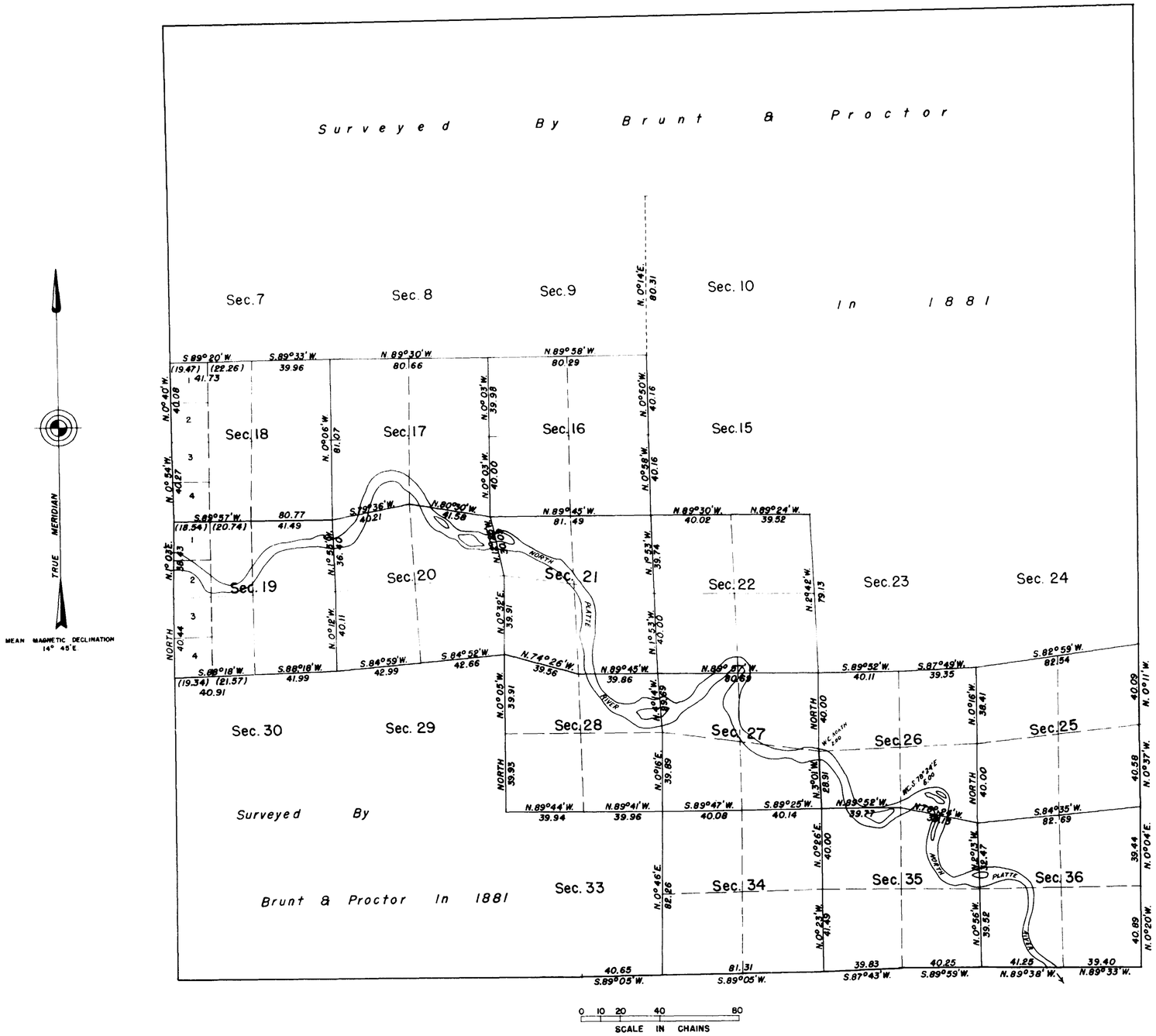

Area resurveyed: 8924.64 acres

This plat represents a retracement and reestablishment of portions of the original township lines and subdivisional lines designed to restore the corners in their original locations according to the best available evidence. Lottings and areas are as shown on the plat approved May 5, 1883.

Portion of the south boundary resurveyed by James A. Minnie in 1953.

Resurvey of portions of the east and west boundaries and subdivisional lines executed by James A. Minnie October 7 to 27, 1953, under special instructions for Group 232, Wyoming, dated March 25, 1953.

LAT. 42° 36' 30" N.
LONG. 105° 04' W.

UNITED STATES DEPARTMENT OF THE INTERIOR
BUREAU OF LAND MANAGEMENT
Washington, D. C. February 4, 1955

This plat is strictly conformable to the approved field notes, and the survey, having been correctly executed in accordance with the requirements of law and the regulations of this Bureau, is hereby accepted.

For the Director

Earl G. Harrington

Cadastral Engineering Staff Officer

O.E.M.

76700

1417-A

31-69

(10) Indexed

646

EXTERIOR LINES.

Scale 3 miles to an inch. Magnetic variation East.

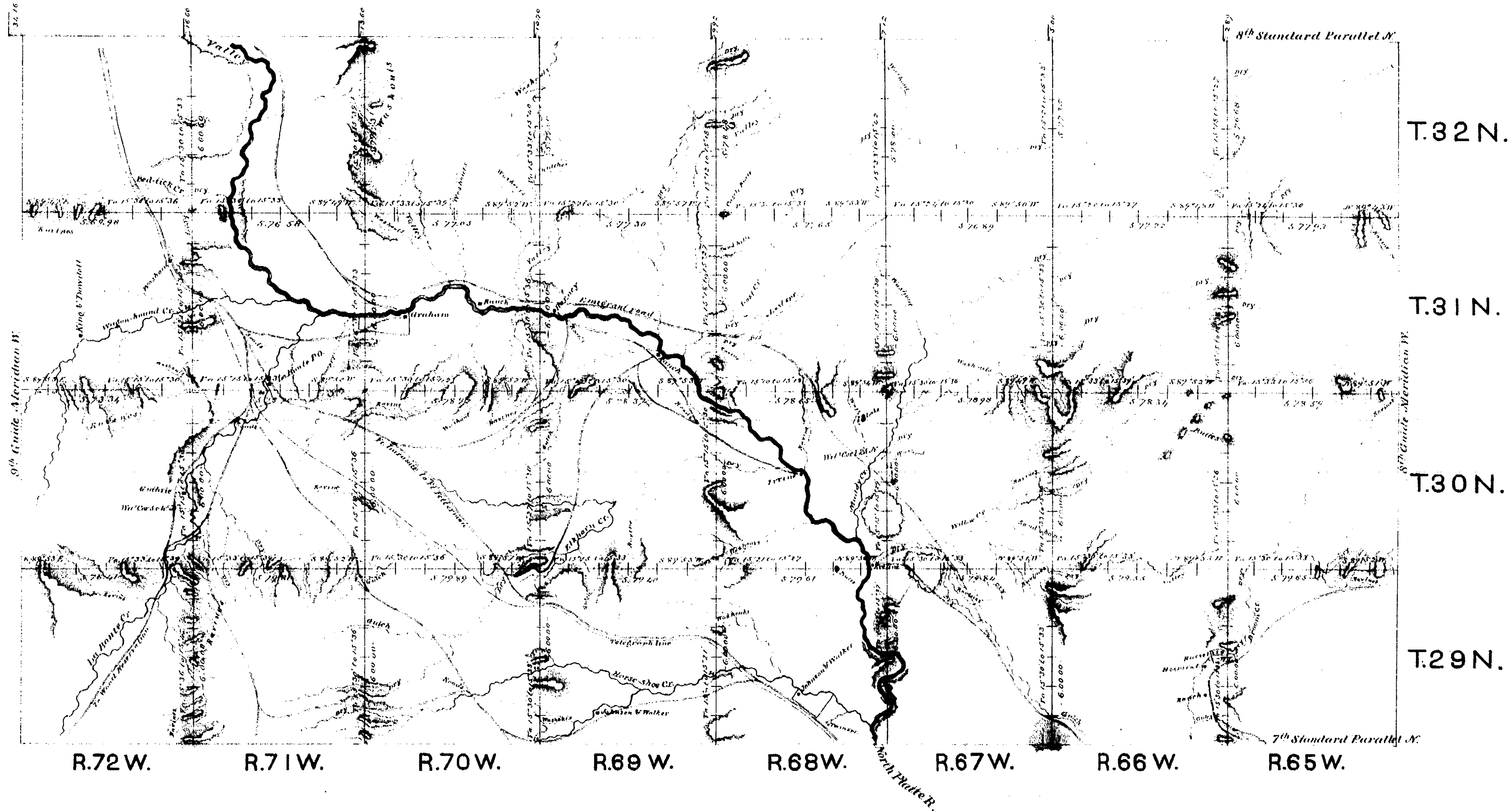

Surveys designated	By whom surveyed.	Date of contract.	Amount of surveys	When surveyed
			Mi. Chs. Lks.	
Exterior lines.	Wm. B. Yerby.	May 7, 1879.	311 . 18 . 48	Sept. & Oct. 1879.
Connections.			65 . 83	

I hereby certify that the above diagram of the exterior lines of Townships 29, 30, 31 & 32 N. Ranges 65 to 72 inclusive, West of the 6th Principal Meridian, in Wyoming Territory, is strictly conformable to the original field notes of the survey thereof, on file in this office, which have been examined and approved.

Surveyor General's Office,
Cheyenne, Wyo. Feby. 7, 1880

Edw. C. David
Surveyor General.