38

13

(4-675a)

4886

Township No. 31 North Range No. 72½ West of the Sixth Principal Meridian Wyoming

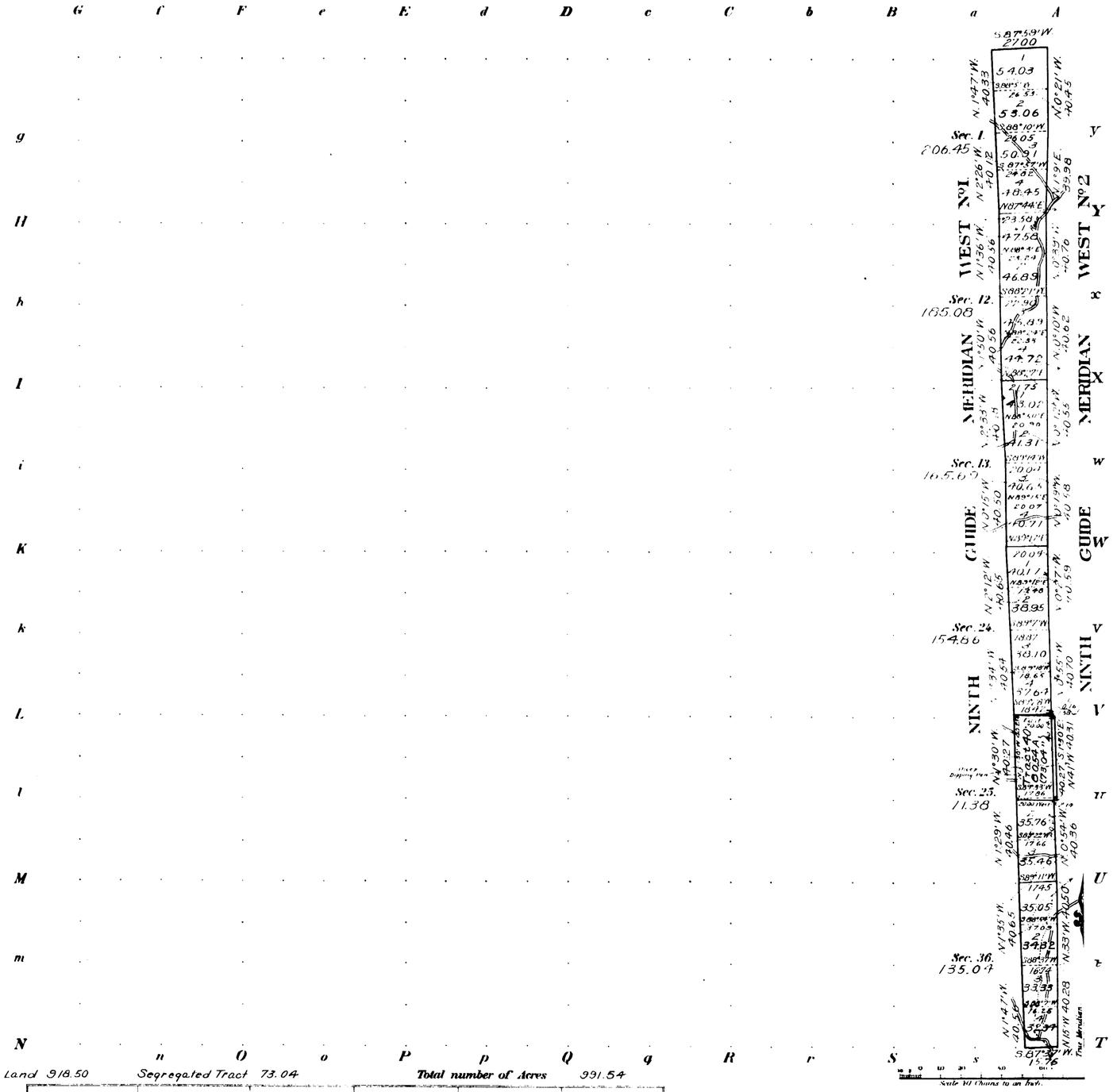

Index to Segregated Tracts						
Tract	Original Survey					
No.	T	R	Sec	Subdivisions	Entry	Entryman
40	31	72	30	Lot 1.	S. L.	Wyoming

Segregated Tracts		
Number	Area Total	In Township
40	80.54 Acres	73.04 Acres

Latitude 42°36'N.
Longitude 105°32'W.
Mag. Decl. 16° 2'E.

Public Land 918.50 Segregated Tract 73.04 Total number of Acres 991.54

Surveys Designated	By Whom Surveyed	Date of Contract No.	Amount of Surveys M.	Ch.	Lk.	When Surveyed	
Retracement Township lines	Edward F. Stahle	323, March 27, 1907	12	53	82	Aug. 16-28, 1907	
Subdivisions	" "	" " "	2	63	75	" 22-23, "	
Segregated Tract	" "	" " "	1	00	27	August 17, "	
Connections	" "	" " "	1	42	46	" 22-23 "	

The above Map of Township No. 31 North of Range No. 72½ West of the Sixth Principal Meridian, Wyoming, is strictly conformable to the field notes of the survey thereof on file in this Office, which have been examined and approved.

Surveyor General's Office.
Cheyenne Wyoming November 24, 1908

Alphem Hanson
Sur. Gen.

2927

A.L.R.

31 - 72½

Survey accepted by the Hon. Commissioner of the G.L.O. in his letter "E" Feby 4, 1909.
Triplicate forwarded to Douglas Land Office May 4 1909

38

3

4876

TOWNSHIP EXTERIORS

Scale: 1 inch to 160 chains

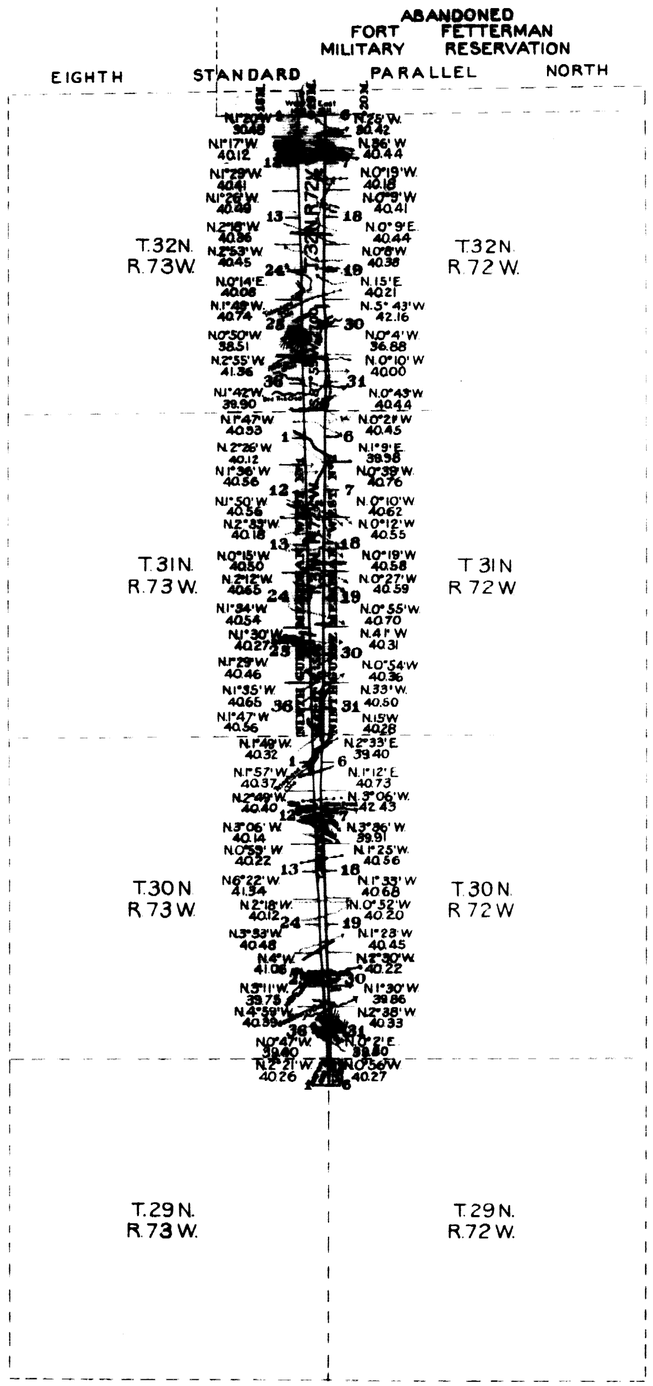

This Plat
of the
Retracement
of the
Ninth Guide Meridian West No 1 through Townships 29, 30, 31 and 32 North, Ranges 72½ and 73 West,
Ninth Guide Meridian West No 2, through Townships 29, 30, 31 and 32 North, Ranges 72 and 72½ West,
and the
North boundaries of Townships 29, 30 and 31, Range 72½ West of the
Sixth Principal Meridian
Wyoming
is strictly conformable to the field notes of the resurvey thereof by
Edward F. Stahle U.S. D.S.
under his
Contract No 323
dated March 27 1907
which have been examined approved and filed in this office
U.S. Surv. Gen'l's Office,
Cheyenne, Wyoming,
November 24, 1908

Alpheus P. Hanson
U.S. Surv. Gen'l

Surveys Designated	Amount Mls	Chs	Lks	When Surveyed
Standard Lines	36	4	71	August 13-29, 1907
Township Lines		43	75	" " " "
Connections	1	64	38	" " " "

2921

Survey accepted by the Gen. Commissioner of the G. L. O. in his letter "E" Feby 4, 1909.

ORIGINAL

PLAT A

TOWNSHIP EXTERIORS

Scale: 1 inch to 40 chains.

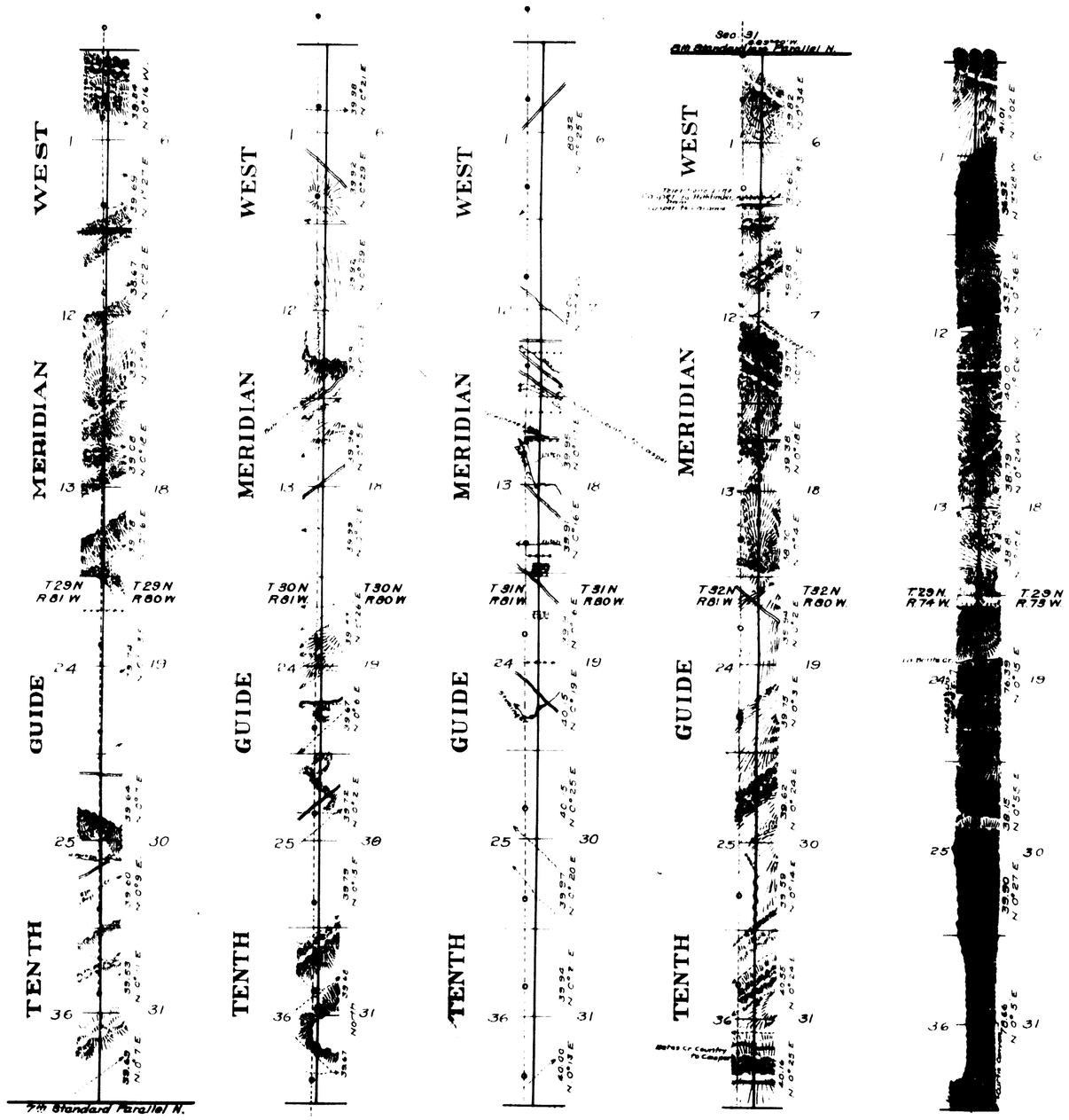

This plat "A" and the accompanying plat "B" of the Tenth Guide Meridian West, through Rs. 80, 81 and 82 W. between Rs. 80 and 81 W.; the west boundary of T. 29 N., R. 74 W.; the south and east boundaries of Ts. 31 and 32 N., R. 74 W.; the east boundary of T. 31 N., R. 73 W.; and the south boundaries of Ts. 31 and 32 N., R. 73 W., of the Sixth Principal Meridian, in the state of Wyoming, shows the restoration resurvey of said lines based on the position of monuments of the original surveys and indicates the position of the obliterated Owen 1891 resurvey of said lines; also a retracement of the Tenth Guide Meridian West, No. 1, through T. 31 N. and part of T. 32 N., between Rs. 72½ and 73 W., is shown.

This plat is strictly conformable to the field notes of the above mentioned resurveys and retracements by W. H. Clark, U.S. Surveyor, under his "Special Instructions" for Group No. 5, Wyoming, dated April 25, 1911 which have been examined, approved and filed in this office.

U.S. Surveyor General's Office
Cheyenne, Wyoming
May 21, 1917

Surveyor General.

Surveys Designated	Amount			When Surveyed	
	Mls	Chs	Lks	Begun	Completed
Resurvey Meridian Lines	23	68	05	Nov. 28, 1914	Aug. 31, 1915
Resurvey Township Lines	46	72	71	Oct 8, 1914	June 4, 1915
Retracement Meridian Lines	11	36	61	May 12, 1915	June 4, 1915
Connections		23	61	Nov. 28, 1914	Aug. 31, 1915

E.L.H.

ORIGINAL

Accepted January 30, 1924

PLAT B.

TOWNSHIP EXTERIORS

Scale 1 inch to 60 Chains.



Surveyor General