(24)

79

2987

TOWNSHIP No. 31 NORTH. RANGE No. 75 WEST of the 6th Principal MERIDIAN.

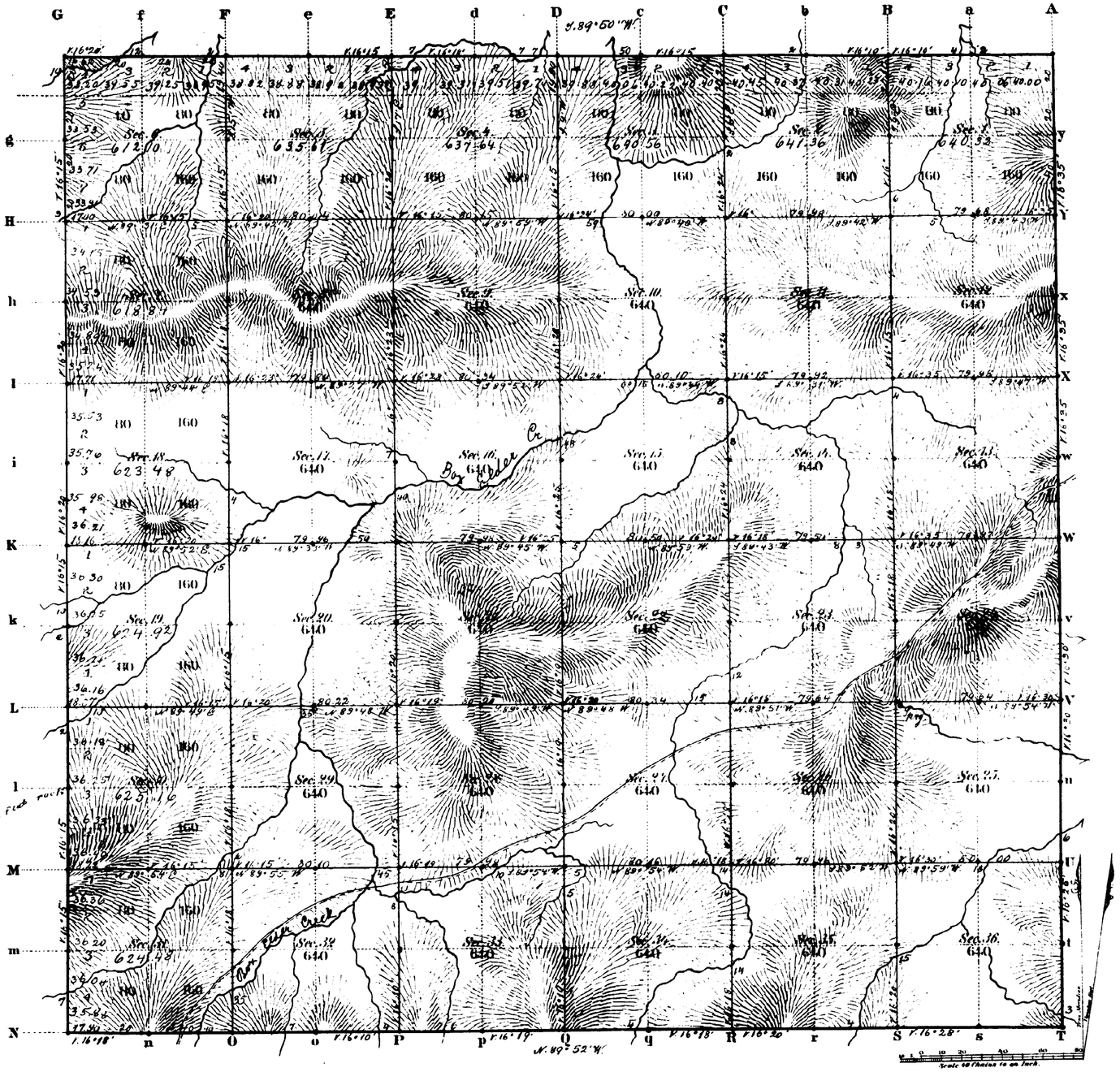

Total number of Acres. 22924.47

Surveys Designated	By Whom Surveyed	Date of Contract	Amount of Surveys Mls	Chs	Lks	When Surveyed	Magnetic Declination
Township lines	W. O. Downey	July 11, 1882	23	74	52	Aug. 27, and Sept. 2 & 5, 1882	16° 15' East
Subdivisions	" "	" "	59	68	43	Sept. 23-28, 1882	16° 20' "
Connections							

The above Map of Township No. 31 North Range No. 75 West of the Sixth Principal Meridian Wyoming Territory is strictly conformable to the field notes of the survey thereof on file in this Office, which have been examined and approved

Surveyor General's Office,
Cheyenne Wyoming
January 18th 1884

Edw. C. Davis
Sur. Gen.

A. Gast & Co. St. Louis Mo.

1919

31 - 75

Accession no. 2988

(4-675a)

ORIGINAL
Accepted June 15, 1920.

Supplemental Plat of Secs. 3 and 4
Township No 31 North Range No. 75 West of the Sixth Principal Meridian, Wyoming

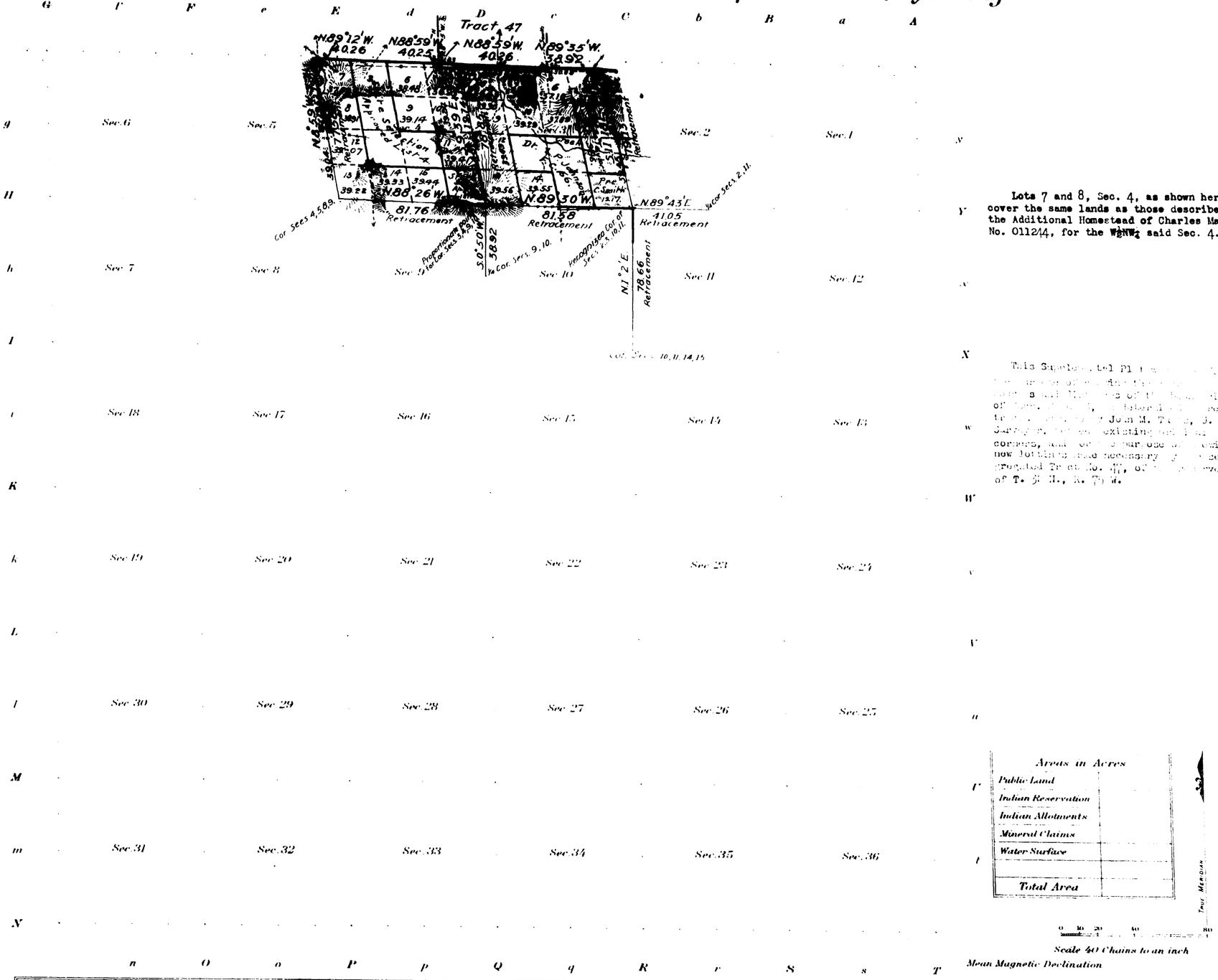

Lots 7 and 8, Sec. 4, as shown hereon, cover the same lands as those described in the Additional Homestead of Charles Matsel, No. 011244, for the W½NW¼ said Sec. 4.

This Supplemental Plat [illegible] of the [illegible] of Secs. 3 and 4, [illegible] John M. Tufts, U. S. Surveyor, [illegible] existing [illegible] corners, and for the purpose of [illegible] new lottings made necessary by the segregated Tract No. 47, of the survey of T. 31 N., R. 75 W.

Areas in Acres	
Public Land	
Indian Reservation	
Indian Allotments	
Mineral Claims	
Water Surface	
Total Area	

Scale 40 Chains to an inch

Mean Magnetic Declination

Surveys Designated	By Whom Surveyed	Group No.	Group Date	Amount of Surveys Mls.	chs.	lks.	When Surveyed Begun	Completed
North Bdy. Resurv.	W.H. Clark	5	April 25, 1911	1	79	69	June 9, 1915	June 11, 1915
Subdivisions Ret	John M. Tufts	"	May 20, 1919	6	77	53	Aug. 14, 1919	Aug. 16, 1919

The above map of Township No. 31 North Range No. 75 West of the Sixth Principal Meridian Wyoming is strictly conformable to the field notes of the survey thereof on file in this office, which have been examined and approved

U. S. Surveyor General's Office.
Cheyenne, Wyoming, April 30, 1920

Charles L. Decker
Surveyor General.

1919-A-

Sent to Douglas
Oct. 27, 1920

31-75

(314)

accession no 2980

EXTERIOR LINES.

Scale 3 miles to 1 inch. Magnetic Var. East.

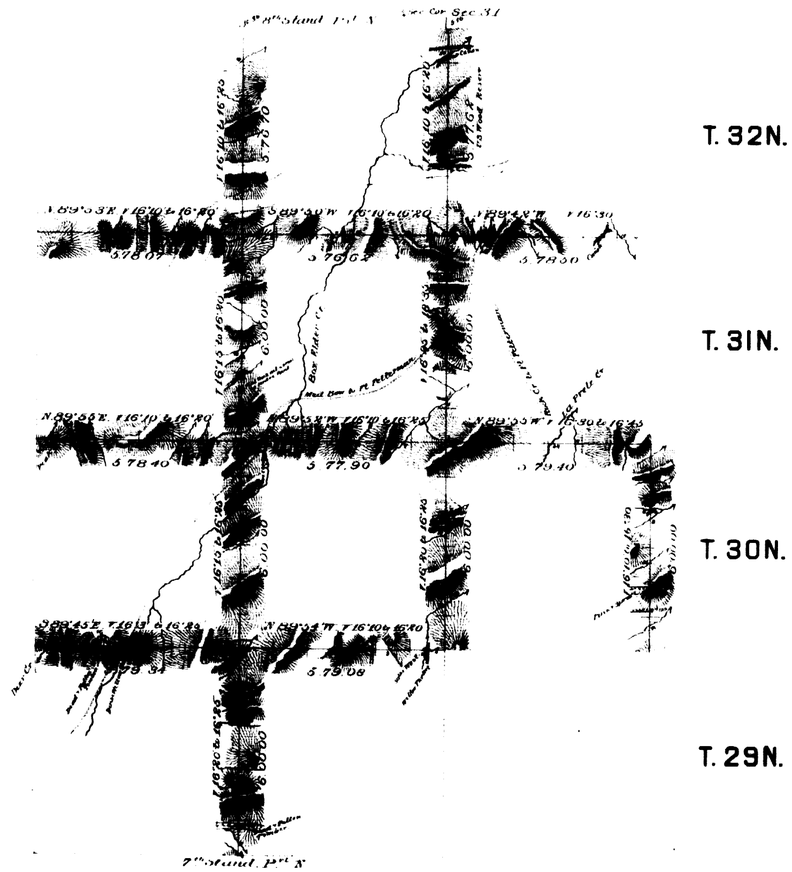

Surveys Designated	By Whom Surveyed	Date of Contract	Amount of Surveys			When Surveyed
			mls	Chs	Lks	
Exterior lines	W. O. Downey	July 11th 1883	93	61	63	Nov. 24 Dec. 7, 1883
Connections	" " "	" " "		13	58	" " "

I hereby certify that the above diagram of the Exterior lines of Tps 30 & 31 N., R. 74 W., and Tps 29, 30, 31 & 32 N., R. 75 & 76 W., of the 6th P.M. Wyo. Ter. is strictly conformable to the field notes of the survey thereof on file in this office, which have been examined and approved.

Surveyor General's Office,
Cheyenne Wyoming January 18 1884

Edw. C. Davis Sur. Genl.

1913

4942

ORIGINAL

PLAT A

TOWNSHIP EXTERIORS

Scale: 1 inch to 40 chains.

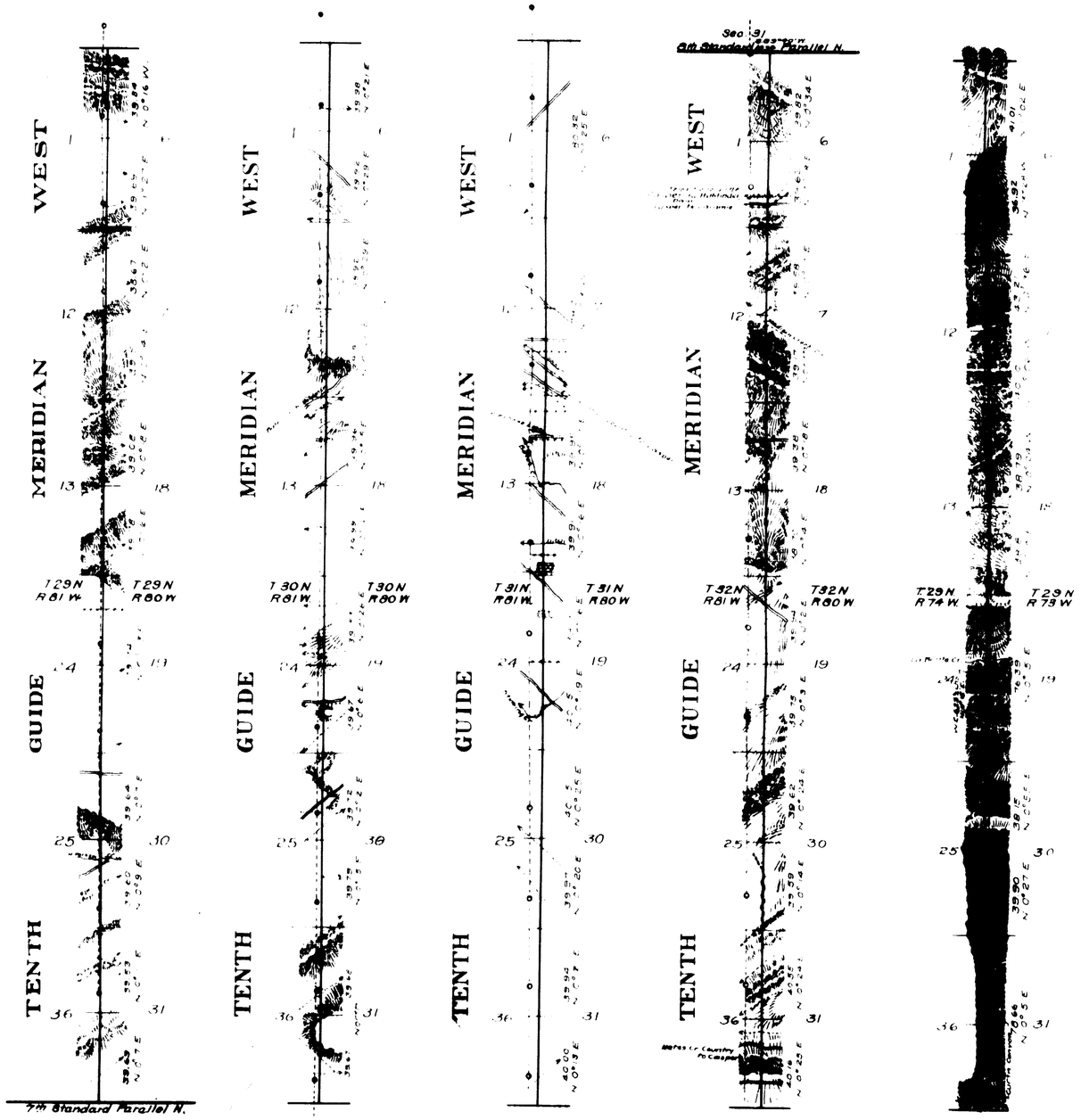

This plat, "A" and the accompanying plat "B" of the Tenth Guide Meridian West, through Ts. [illegible] and 32 N., between Rs. [illegible] and 81 W., the east boundary of T. [illegible] N., R. [illegible] W., [illegible] the east boundary of T. 31 N., R. 75 W., and the south boundaries of Ts. 31, and 32 N., R. 73 W., of the Sixth Principal Meridian, in the State of Wyoming, shows the restoration resurvey of said lines based on the position of monuments of the original surveys and indicates the position of the obliterated Owen 1891 resurvey of said lines; also a retracement of the Ninth Guide Meridian West, No. 1, through T. 31 N. and part of T. 32 N., between Rs. 72½ and 73 W., is shown.

This plat is strictly conformable to the field notes of the [illegible] resurvey and retracement by W. H. Clark, U.S. Surveyor, under the special instructions for Group No. 5, Wyoming, dated April 25, 1911, which have been examined, approved and filed in this office.

U.S. Surveyor General's Office
Cheyenne, Wyoming
May 21, 1917

Charles L. Decker
Surveyor General.

Surveys Designated	Amount			When Surveyed	
	Mls	Chs	Lks	Begun	Completed
Resurvey Meridian Lines	23	68	05	Nov. 28, 1914	Aug. 31, 1915
Resurvey Township Lines	46	72	71	Oct. 8, 1914	June 4, 1915
Retracement Meridian Lines	11	36	61	May 12, 1915	June 4, 1915
Connections		23	61	Nov. 28, 1914	Aug. 31, 1915

E.L.H.

2970 A

ORIGINAL

Accepted. January 30 1924

PLAT B.

TOWNSHIP EXTERIORS

Scale 1 inch to 60 Chains.



See Plat A

Surveyor General