(19)

68

1943

TOWNSHIP No. 32 NORTH. RANGE No. 71 WEST of the 6th Principal MERIDIAN.

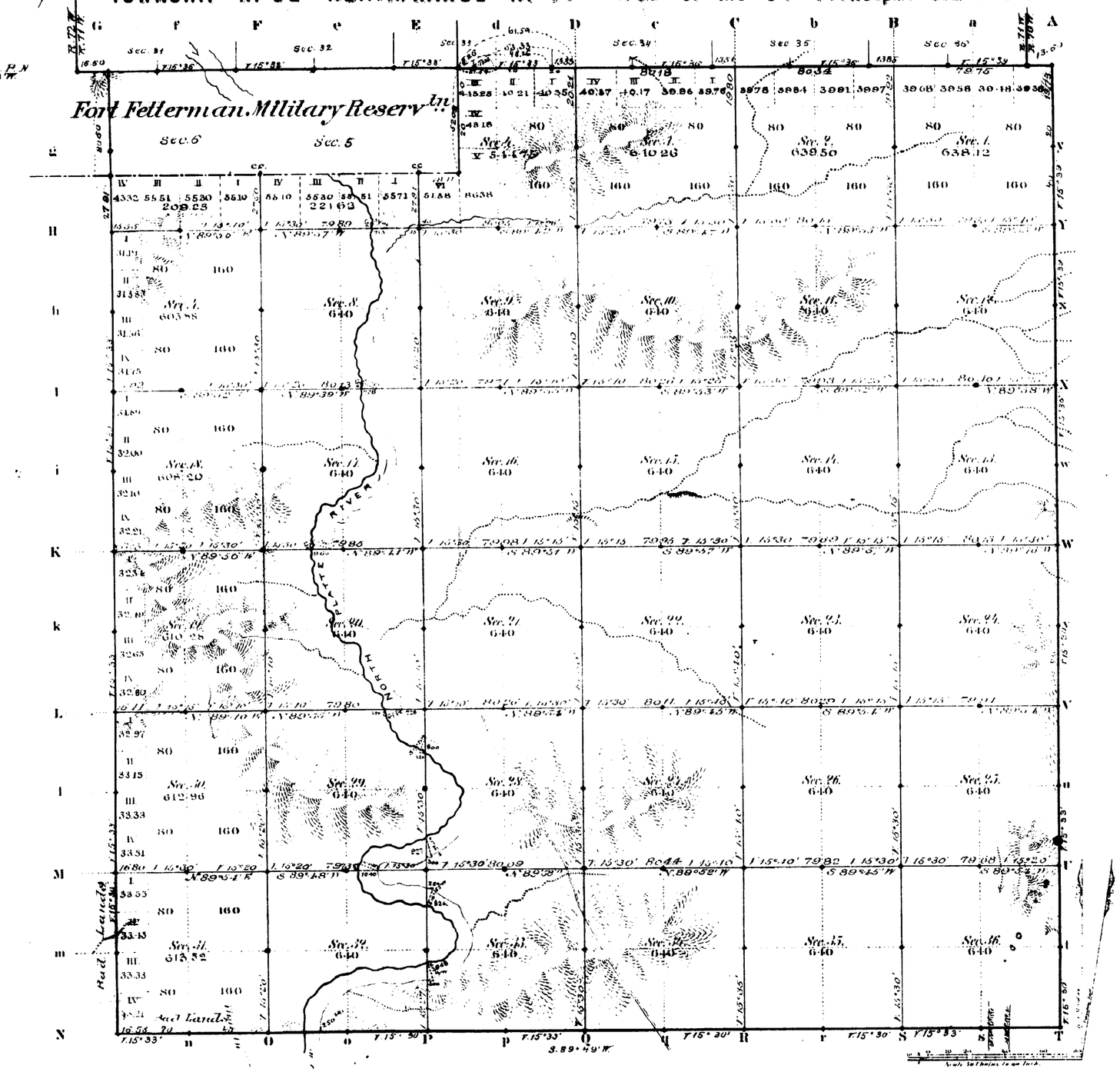

Total number of Acres, 21944.32

Surveys Designated	By Whom Surveyed	Date of Contract	Amount of Survey Mi.	Ch.	Lks.	When Surveyed	Magnetic Declination
E.&W. Township lines	Wm. B. Yerby	May 7, 1879	17	78	91	Oct. 3, 9, 11, 1879	15° 32' E. & S.
Subdivisions	Brunt & Proc[illegible]	April 30, 1881	58	36	4	10-15, 1881	15° 25'
Connections				70	69		
8th Stand. P.N.	[illegible] B. Yerby	May 7, 1879	5	77	00	July 9, 1879	

The above Map of Township No. 32 North Range No. 71 West of the Sixth Principal Meridian Wyoming Territory is strictly conformable to the field notes of the survey thereof on file in this Office, which have been examined and approved

Surveyor General's Office,
Cheyenne Wyoming
May 5th 1883

Edw. C. David
Sur. Genl.

A. Gast & Co. St. Louis Mo.

1421

32 - 71

ACCESSION NO. 1945

(4-675 a)

ORIGINAL

Accepted March 12, 1921

Resurvey Fractional Township No. 32 North, Range No. 71 West of the Sixth Principal Meridian, Wyoming

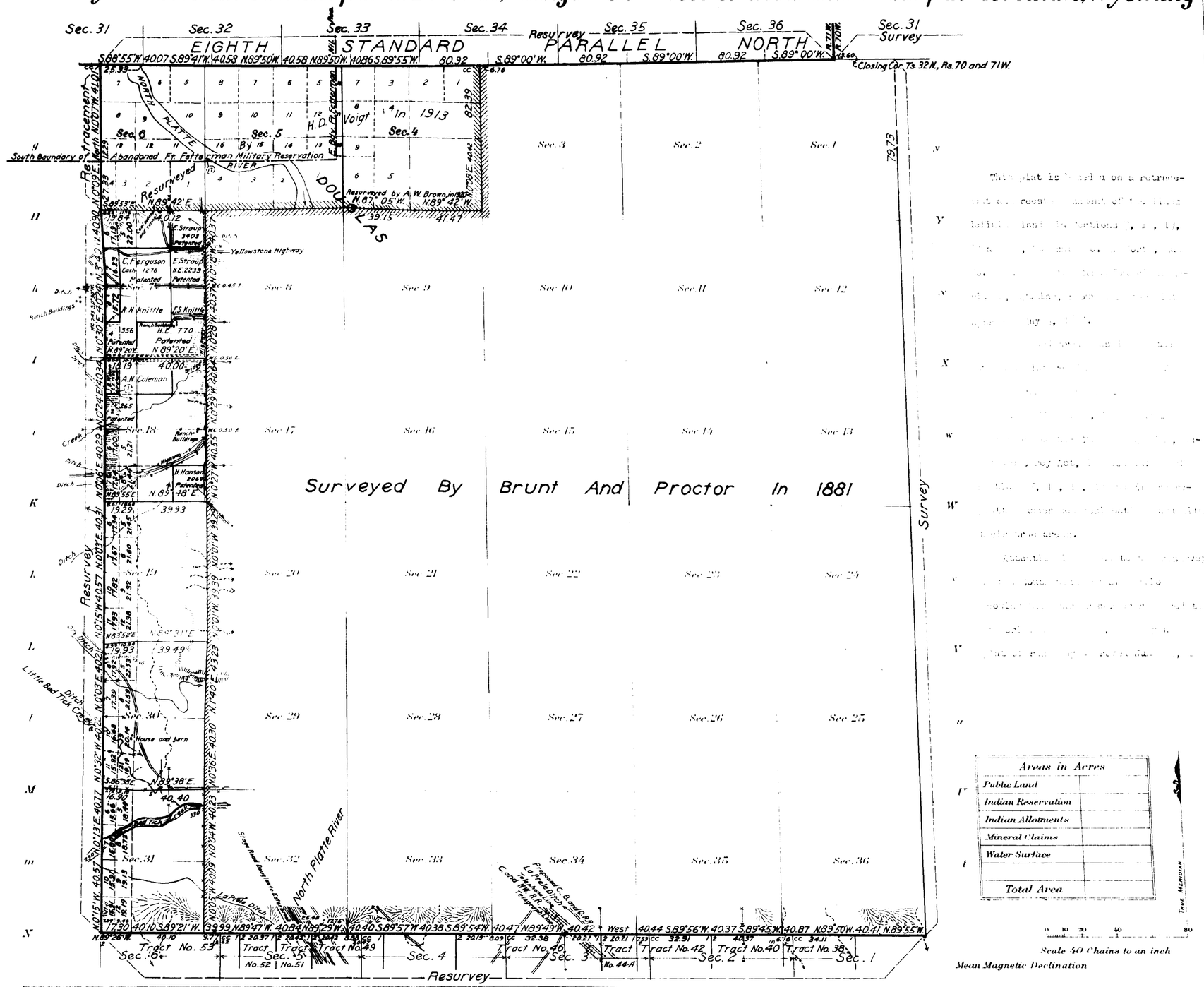

Areas in Acres	
Public Land	
Indian Reservation	
Indian Allotments	
Mineral Claims	
Water Surface	
Total Area	

Scale 40 Chains to an inch

Mean Magnetic Declination

Surveys Designated	By Whom Surveyed	Group No.	Group Date	Amount of Surveys Mls.	chs.	lks.	When Surveyed Begun	Completed
Resurvey W. Township Line	Arthur W. Brown	54	October 1, 1920	5	04	42	October 14, 1920	October 16, 1920
Resurvey Subdivision Lines	"	"	"	9	59	17	October 14, 1920	October 16, 1920
Resurvey S. Township Line	Hans D. Voigt	23	May 1, 1913	5	61	99	September 19, 1913	October 11, 1913

The above map of Resurvey Fractional Township No. 32 North, Range No. 71 West of the Sixth Principal Meridian, Wyoming, is strictly conformable to the field notes of the resurvey thereof on file in this office, which have been examined and approved

U. S. Surveyor General's Office.
Cheyenne, Wyoming, February 1, 1921

Charles L. Decker
Surveyor General.

421-B

32 - 71

1944

(4-675a)

Resurvey Fractional

Township No. 32 North Range No. 71 West of the Sixth Principal Meridian, Wyoming



This plat is based upon a retracement and reestablishment of the lines defining the lands in Secs. 4, 5 and 6, T.32N., R.71W., shown upon the official plats approved May 5, 1883 and May 26, 1888, and an extension survey, including lands not shown upon said plats. Titles and areas based upon the original approved plats remain undisturbed for position and description.

Areas in Acres	
Public Land	96.03
Indian Reservation	
Indian Allotments	
Mineral Claims	
Water Surface	
Total Area	

Scale 40 Chains to an inch

Mean Magnetic Declination
Latitude 42°46'N } SE Cor. Sec 4
Longitude 105°21'W }

Surveys Designated	By Whom Surveyed	Group No.	Group Date	Amount of Surveys Mls.	chs.	lks.	When Surveyed Begun	Completed
Retracement West Bdry	Hans D. Voigt	5	April 25, 1911	1	91	45	October 30, 1913	October 30, 1913
Resurvey B/w St Par North	" "	"	" "	5	30	18	October 20, 1913	November 4, 1913
Resurvey Subdivisions	" "	"	" "	4	04	86	November 5, 1913	November 5, 1913
Resurvey Meanders	" "	"	" "	3	58	59	November 10, 1913	November 10, 1913
Connections	" "	"	" "	1	38	27	October 24, 1913	November 10, 1913
Resurvey South Boundary Ft Fetterman Military Res.	" "	"	" "	1	57	09	November 5, 1913	November 5, 1913
Retracement East Boundary Ft Fetterman Military Res	" "	"	" "		51	65	October 24, 1913	November 27, 1913
Retracement Subdivisions	" "	"	" "	1	59	33	October 30, 1913	November 5, 1913

Resurvey Fractional
The above map of a Township No. 32 North Range No. 71 West of the Sixth Principal Meridian Wyoming is strictly conformable to the field notes of the survey thereof on file in this office, which have been examined and approved

U. S. Surveyor General's Office,
Cheyenne, Wyoming, June 23, 1915

Charles L. Decker
Surveyor General.

1421-A

32 - 71

Accepted by the Hon. Commissioner - Letter "E" February 10 - 1916. Transmitted to Douglas Land Office March

1946 ORIGINAL (4-675 b) Accepted June 2. 1924

Supplemental Plat No. 1.

Resurvey Township No. 32 North Range No. 71 West of the Sixth Principal Meridian, Wyoming

Scale 1 inch = 10 chains

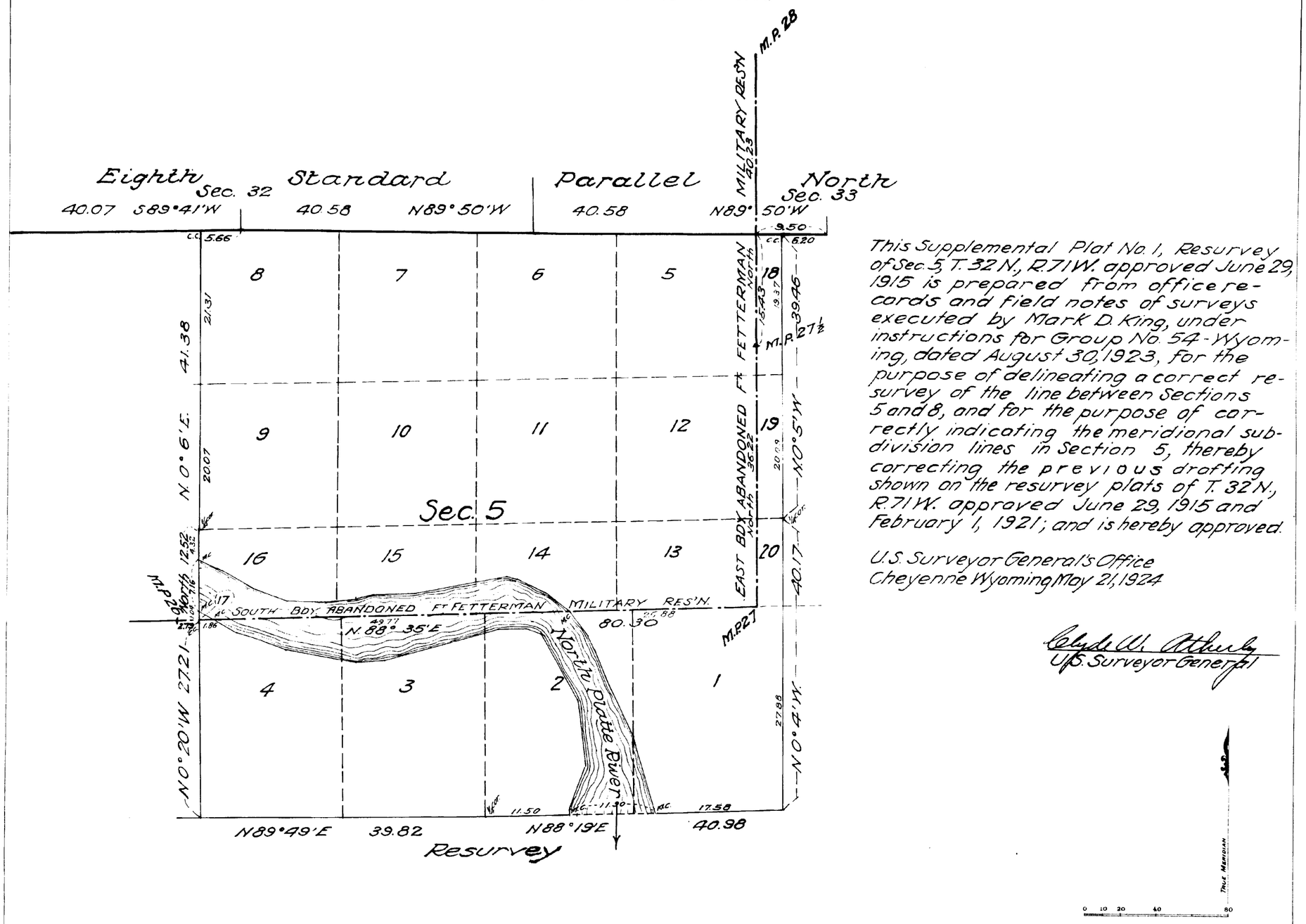

This Supplemental Plat No. 1, Resurvey of Sec. 5, T. 32 N., R. 71 W. approved June 29, 1915 is prepared from office records and field notes of surveys executed by Mark D. King, under instructions for Group No. 54 - Wyoming, dated August 30, 1923, for the purpose of delineating a correct resurvey of the line between Sections 5 and 8, and for the purpose of correctly indicating the meridional subdivision lines in Section 5, thereby correcting the previous drafting shown on the resurvey plats of T. 32 N., R. 71 W. approved June 29, 1915 and February 1, 1921; and is hereby approved.

U.S. Surveyor General's Office
Cheyenne Wyoming May 21, 1924

Clyde W. Athey
U.S. Surveyor General

True Meridian

0 10 20 40 80

Scale 40 Chains to an inch
Mean Magnetic Declination

Surveys Designated	By Whom Surveyed	Group No.	Group Date	Amount of Surveys Mls.	chs.	lks.	When Surveyed Begun	Completed
Resur. Subd'n Line	Mark D. King	54	Aug. 30, 1923	1	0	80	May 16, 1924	May 16, 1924

The above map of Township No. Range No. of the Meridian is strictly conformable to the field notes of the survey thereof on file in this office, which have been examined and approved

U. S. Surveyor General's Office

Surveyor General.

1421-C

32 - 71

Trans. to Douglas L.O. July 1, 1924

FORT FETTERMAN MILITARY RESERVATION.

Scale 40 chs to 1 inch. Magnetic Variation, East.

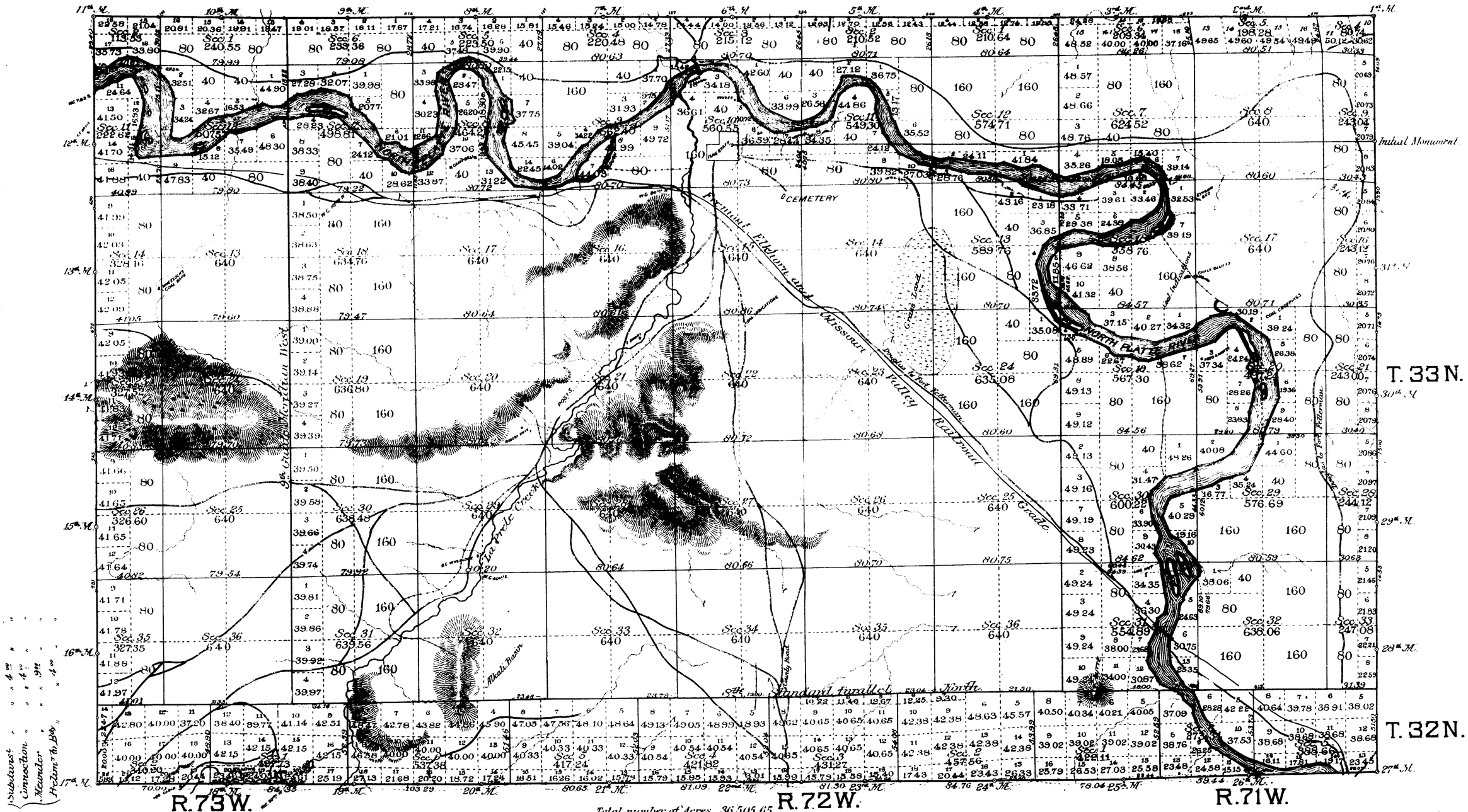

Rates of Survey		Surveys Designated	By Whom Surveyed	Date of Contract	Amount of Surveys			When Surveyed	Magnetic Declination
Boundary lines at	$4.00 per Mile	Boundary lines	Wm. O. Owen	March 17th 1887	32	0	0	June 9th-11th 1887	15°12'-15°30' East
Township " "	5.00 " "	Subdivisl. lines	" " "	" " "	99	22	21	" 12-24 "	15°12'-15°33' "
Subdivisl. " "	4.00 " "	Township lines	" " "	" " "	5	26	48	" 14 "	15°27'
Connection " "	4.00 " "	Connection lines	" " "	" " "	5	51	62	" 12-24 "	15°12'-15°33'
Meander " "	9.00 " "	Meander lines	" " "	" " "	39	38	74	" 25-July 1st "	15°15'-15°30' "
Prelim.y to B.dy " "	4.00 " "	Prelim.y to B.dy	" " "	" " "	5	0	0	" 9 "	13 15 "

Total number of Acres 36,515.65

I certify that the above plat of the Fort Fetterman Military Reservation in Townships 32 North, Ranges 71, 72 and 73 West, and Townships 33 North, Ranges 71, 72 and 73 West of the 6th Principal Meridian, in Wyoming Territory, is strictly conformable to the field notes of survey thereof on file in this office, which have been examined and approved.

Surveyor General's Office,
Cheyenne, Wyoming.
May 26th 1888.

John Charles Thompson
U.S. Surveyor General

1416

T 32, 33 N R 71, 72, 73 W

Accession No. 1930

FORT FETTERMAN MILITARY RESERVATION

Scale 40 chs to 1 inch. Mag. Var. East.

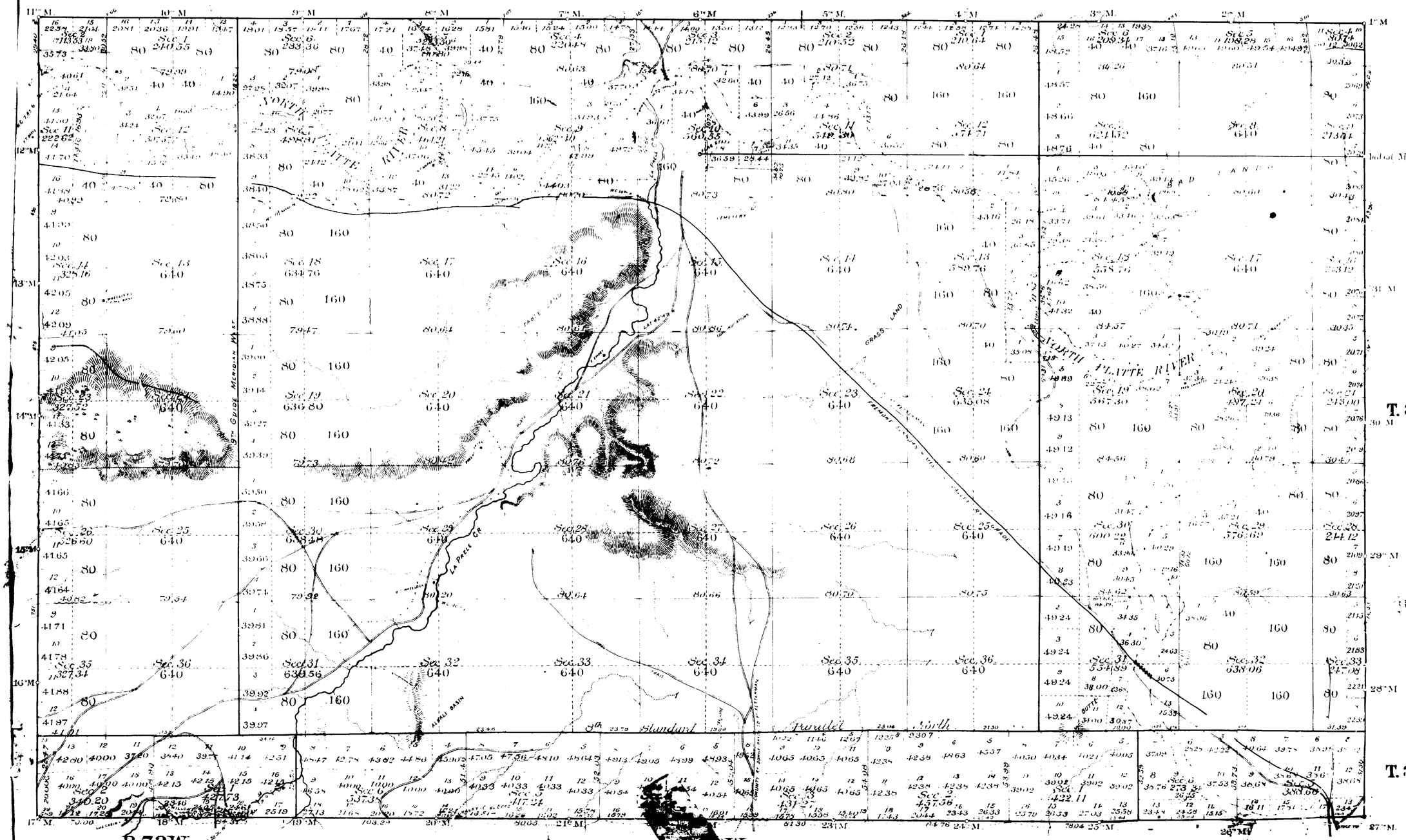

Total number of Acres 36505.65

Surveys Designated	By Whom Surveyed	Date of Contract	Amount of Surveys mls	chs	lks	When Surveyed	Magnetic Declination
Boundary Lines	Wm. O. Owen	March 17th 1887	32	0	0	June 9th-11th 1887	15°12'-15°30' East
Subdivision	" " "	" " "	99	22	21	[illegible]	[illegible]
Township	" " "	" " "	5	26	48	[illegible]	[illegible]
Connections	" " "	" " "	5	51	62	[illegible]	[illegible]
Meanders	" " "	" " "	39	38	7[illegible]	[illegible]	[illegible]
Preliminary to [illegible]	" " "	" " "	5	[illegible]	0	[illegible]	[illegible]

I certify that the above plat of the Fort Fetterman Military Reservation in Tps 32 N., Rgs 71, 72 and 73 W., and Tps 33 N., Rgs 71, 72 and 73 W. of the 6th Principal Meridian, in Wyoming Territory, is strictly conformable to the field notes of survey thereof on file in this office, which have been examined and approved.

Surveyor General's Office,
Cheyenne, Wyoming, May 26th 1888

John Charles Thompson
U.S. Surveyor General

1416

32-73 33-72

1232

INTERSECTIONS OF STANDARD LINES
WITH BOUNDARIES OF
FT FETTERMAN MILITARY RESERVATION.

IN TOWNSHIP'S 32 & 33 NORTH, RANGES 71, 72 & 73 WEST, 6TH PRL. MER. WY. TER.

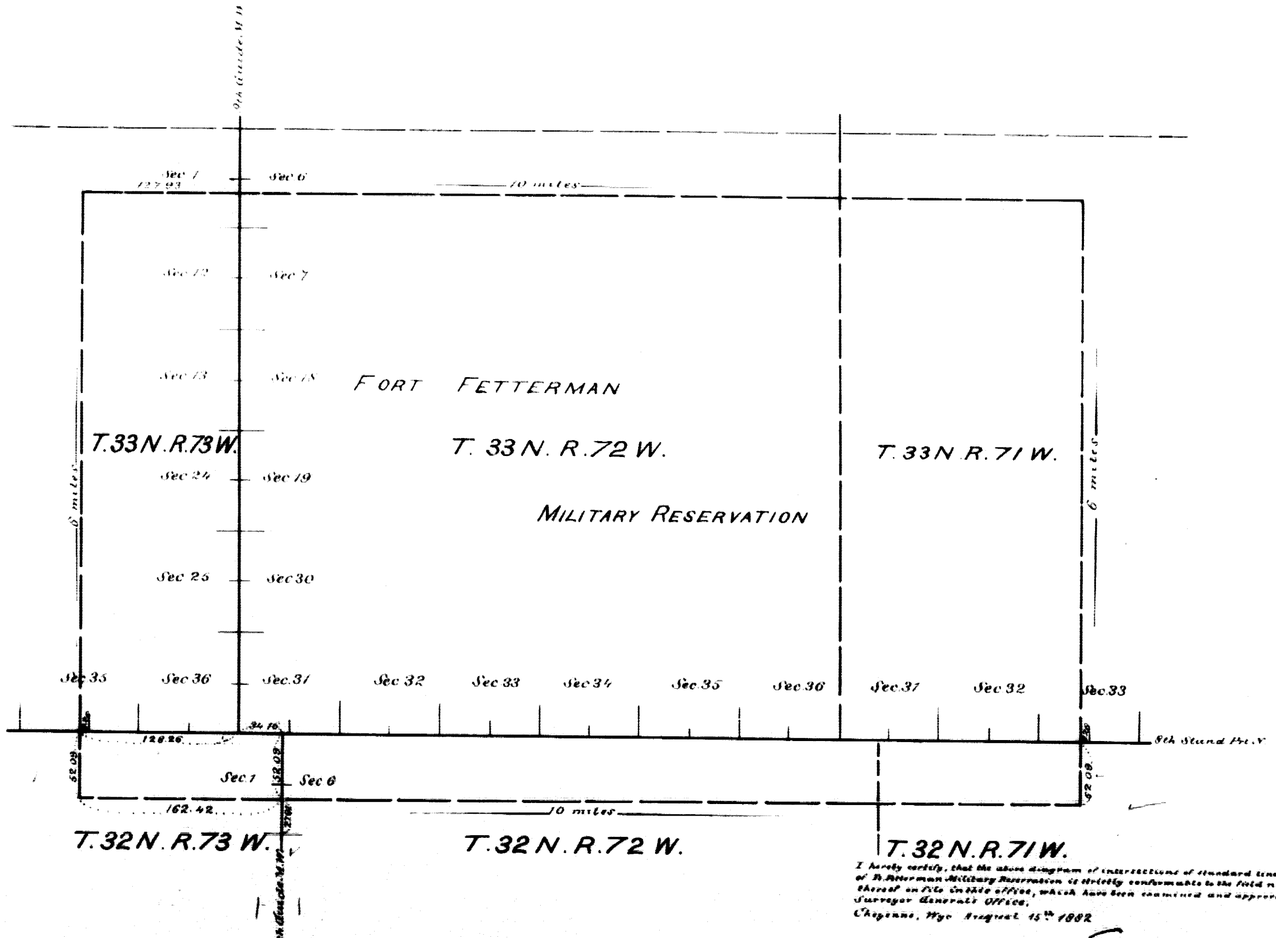

I hereby certify, that the above diagram of intersections of standard lines with the boundaries of Ft. Fetterman Military Reservation is strictly conformable to the field notes of the survey thereof on file in this office, which have been examined and approved.
Surveyor General's Office,
Cheyenne, Wyo. August 15th 1882

Edw. C. David
Surveyor Genl

Surveys Designated	By Whom surveyed	Date of Contract	Amount of surveys Miles Chs. Lks.	When surveyed
Exter. lines of Ft. Fetterman Mil. Res.	—	—	—	—
8th Stand Pri. N. in T. 33 N., Rgs 71 & 72 West and 9th Guide Mer. W. in T. 33 N., betw. Rgs 72 & 73 West	W. B. Yerby	May 7th 1879	— — —	July 5, & 8, 1879
8th Stand Pri. N. in T. 33 N., Range 73 W.	Downey & Grant	Aug 12, 1880	— — —	Sep. 7, 1880
9th Guide M. W. in T. 33 N., betw. Rgs. 72 & 73 W.	Mc Carthy & Moore	Febr. 2, 1881	— — —	Feb. 14, 1881

Scale, 80 chains to an inch.

(10) Indexed

646

EXTERIOR LINES.

Scale 3 miles to an inch. Magnetic variation East.

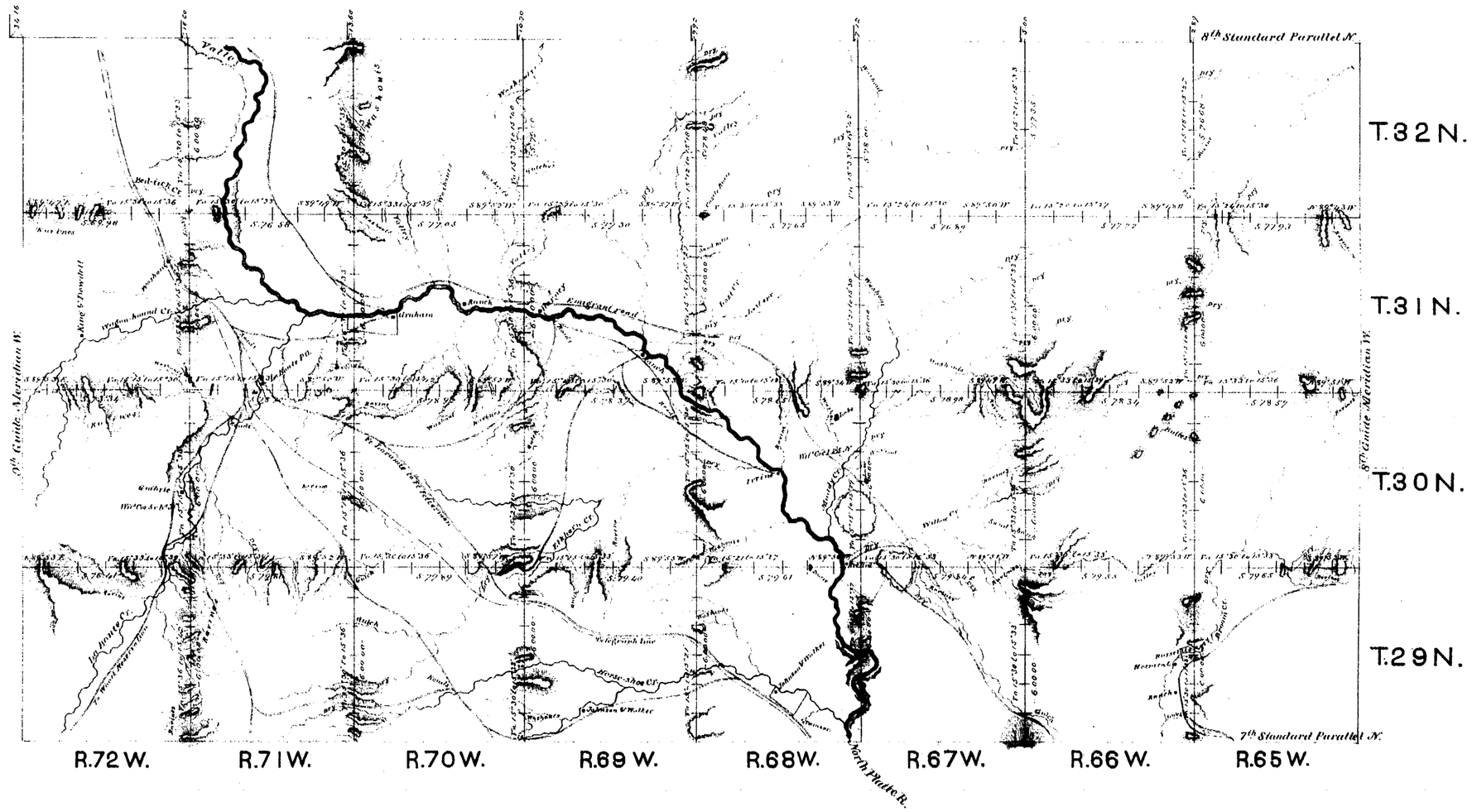

Surveys designated	By whom surveyed.	Date of contract.	Amount of surveys			When surveyed
			Mil.	Ch.	Lks.	
Exterior lines.	Wm. B. Yerby	May 7, 1879.	311	18	18	Sept. & Oct. 1879.
Connections.	" "	" "		65	83	" "

I hereby certify that the above diagram of the exterior lines of Townships 29, 30, 31 & 32 N. Ranges 65 to 72 inclusive, West of the 6th Principal Meridian, in Wyoming Territory, is strictly conformable to the original field notes of the survey thereof, on file in this office, which have been examined and approved.

Surveyor General's Office,
Cheyenne, Wyo. Feb. 7, 1880.

Edw. C. David
Surveyor General.