(19)

62

1923

TOWNSHIP No. 32 NORTH, RANGE No. 72 WEST of the 6th Principal MERIDIAN.

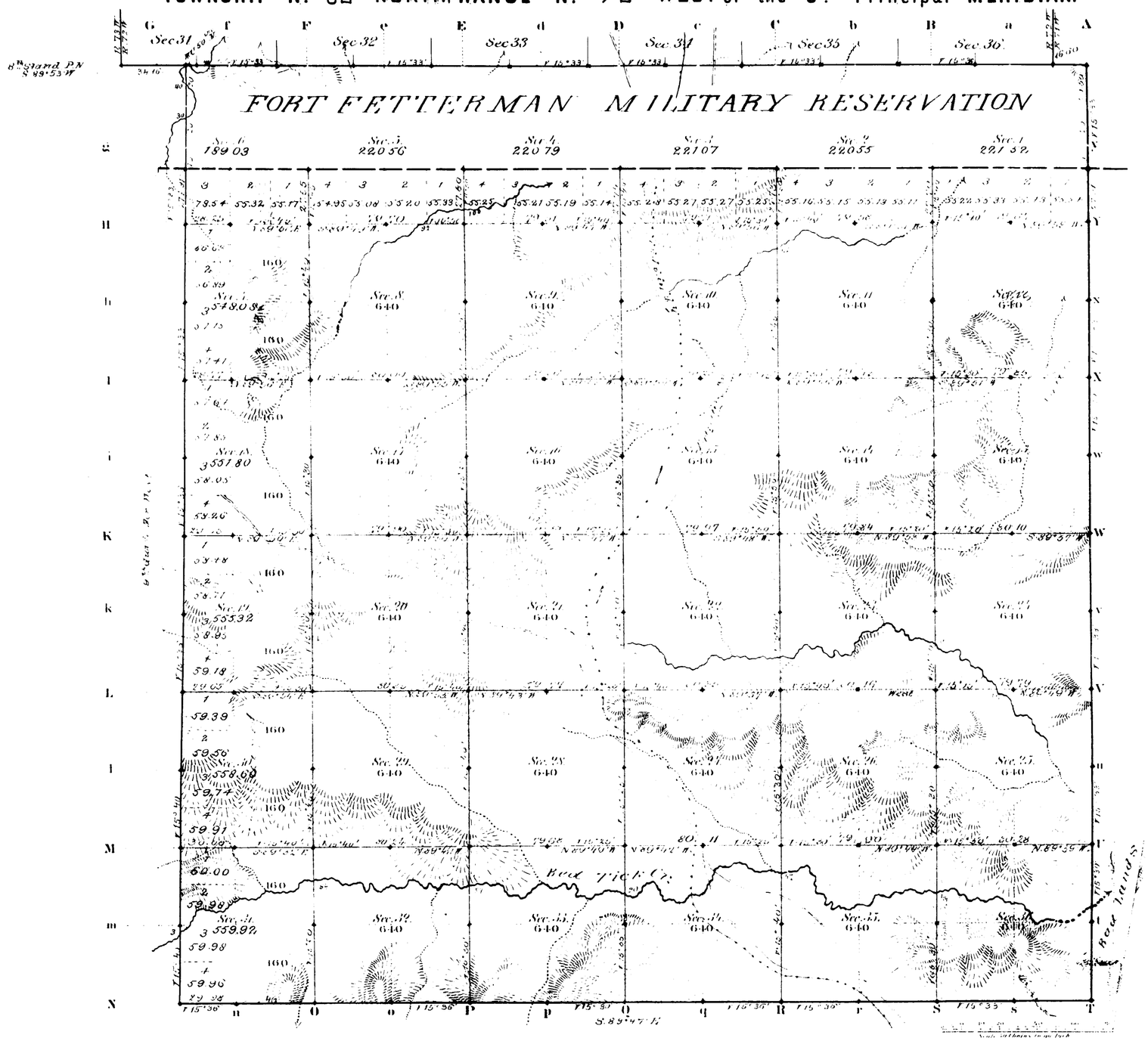

Total number of Acres 20,067.24

Surveys in Quarter	By Whom Surveyed	Date of Contract	Amount of Surveys Mi.	Ch.	Lk.	When Surveyed	Magnetic Declination
S.E.E. Township lines	Wm. B. Yerby	May 7 1879	11	70	58	Oct. 10, 11, 1879	15° 34' East
Subdivisions	Bruce & Proctor	April 25 1881	56	2	43	Oct. 1st 1881	15° 35'
Connections							
8th Guide M.D.	Wm. B. Yerby	May 7, 1879	6	00	00	July 4, 1879	
8th Stand. P.N.	Wm. B. Yerby	May 7, 1879	5	62	44	July 9, 1879	

The above Map of Township No. 32 North Range No. 72 West of the Sixth Principal Meridian Wyoming Territory is strictly conformable to the field notes of the survey thereof on file in this Office which have been examined and approved.

Surveyor General's Office,
Cheyenne Wyoming
May 5th 1883

Edw. C. David
Sur. Genl.

A. Gast & Co. Lith. Cinn.

1415

32 - 72

38

8

accession no 1924

(4-675a)

Resurvey Township No. 32 North, Range No. 72 West of the Sixth Principal Meridian, Wyoming

See Supplemental Plat

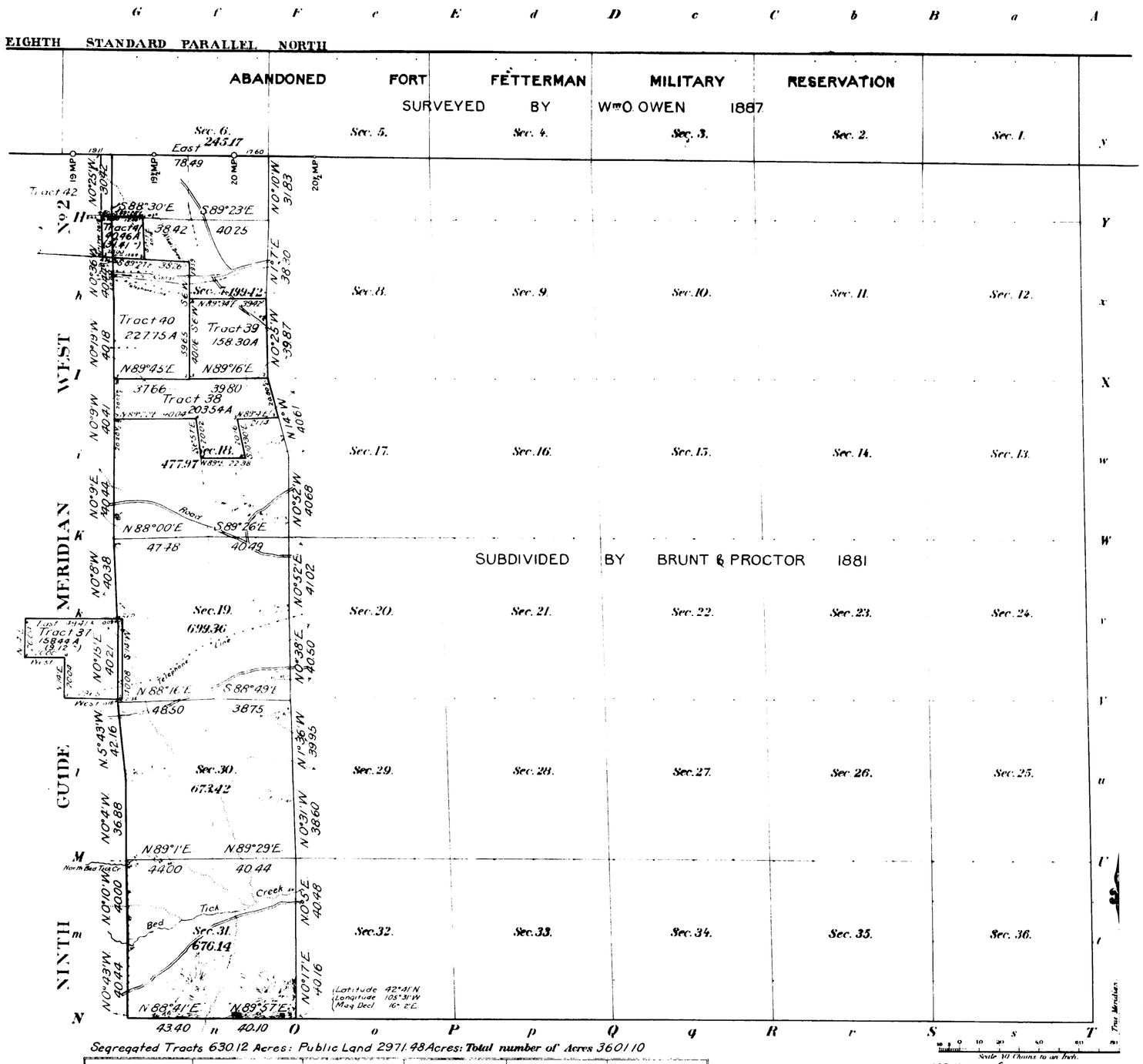

Segregated Tracts 630.12 Acres: Public Land 2971.48 Acres: Total number of Acres 3601.10

Surveys Designated	By Whom Surveyed	Date of Contract No	Amount of Surveys M.	Ch.	Lk.	When Surveyed
Retracement W. & S. Township lines	Edward F. Stahle	323, March 27, 1907	6	35	46	Aug. 23-29, 1907
Retracement Subdivisions	" " "	" " " "	10	47	79	Aug. 30-31, 1907
Segregated Tracts	" " "	" " " "	9	04	69	Aug. 26-27, 1907
Connections	" " "	" " " "		0	26	Aug. 30-31, 1907

INDEX TO SEGREGATED TRACTS

Tract No	Original Survey T	R	Sec	Subdivision	Entry Kind	No	Entryman
37	32	72	19	Lots 3+4	H	853	Howard G. Peters
	"	73	24	N.E.4 SE4			
38	"	72	18	Lot 1, N2NE4 SW4NE4	H	1108	Paul Spehr
39	"	"	7	SE1	SL		Wyoming
40	"	"	"	Lots 2, 3+4	H	1261	Ward O. Brooks
41	"	"	"	Lot 1	H	2506	Orin D. Brooks

SEGREGATED TRACTS

Number	Area Total	Area In Township
37	158.44 Acres	9.12 Acres
38	203.54 "	203.54 "
39	158.30 "	158.30 "
40	227.75 "	227.75 "
41	40.46 "	31.41 "
	Total	630.12 Acres

The above Map of resurvey of Township No. 32 North of Range No. 72 West of the Sixth Principal Meridian, Wyoming, is strictly conformable to the field notes of the resurvey thereof on file in this Office, which have been examined and approved.

Surveyor General's Office.
Cheyenne, Wyoming, November 24, 1908.

Alphens Stanson
Sur. Gen.

A. L. A. Computer

THE NORRIS PETERS CO., WASHINGTON, D. C.

1415 A

Resurvey accepted by the Hon. Commissioner of the G.L.O. in his letter "E" Feby 4 1909.
Triplicate plat forwarded to the Douglas Land Office May 4. 1909.

32 - 72

38

9

1925

Supplemental Plat No. 1.

Resurvey Township No 32 North, Range No 72 West of the Sixth Principal Meridian, Wyoming.

Scale: 20 chains to 1 inch

This Supplemental Map of the Resurvey Township No 31 North, Range No 72 West of the Sixth Principal Meridian, Wyoming, is strictly conformable to the field notes of the resurvey thereof on file in this office, which have been examined and approved.

Surveyor General's Office,
Cheyenne, Wyoming,
November, 24, 1908

Surveyor General

Resurvey

Edward F. Stahle, D.S.
Contract No 323, March 27, 1907.

R. Lettner
A.L.M. Computer

32 - 72

Resurvey accepted by the Hon. Commissioner of the G. L. O. in his letter "E" Feby 4, 1909.
Triplicate forwarded to Douglas Land Office May 4, 1909.

1415 B

38

10

1926

(4-675a)

Supplemental Plat of the Resurvey

Township No. 32 North Range No. 72 West of the Sixth Principal Meridian Wyoming

Meanders of

Posts	Courses	Ch's Lk's	Posts	Courses	Ch's Lk's	Posts	Courses	Ch's Lk's

Tract No. 38 203.41 Acres
In Original Survey
Homestead Entry No. 1108 Paul Spehr
Lot 1, N. N1 S1 N1 Sec 18 T32 N, R72 W

I hereby certify that this plat of Tract No. 38 and Sec 18, T32 N., R72 W. is correct and in conformity with the field notes of the resurvey, and the instructions contained in letter E. Feb. 4, 1909 by the Hon. Commissioner of the General Land Office and is hereby approved

Surveyor General's Office
Cheyenne Wyoming Feb 11, 1909

A. G. Johns. P. Hanson
Sur. Gen'l

Total number of Acres

Surveys Designated	By Whom Surveyed	Date of Contract No.	Amount of Surveys M. Ch's Lk's	When Surveyed
Township lines				
Retracement	Edward F. Stahle	323, March 27, 1907		August 19-21, 1907
Subdivisions				
Segregated Tract	"	" " "		" 26, "

The above Map of Township No. of Range No. Meridian, is strictly conformable to the field notes of the survey thereof on file in this Office, which have been examined and approved.

Surveyor General's Office.

Sur. Gen'l

THE NORRIS PETERS CO. LITHO. WASHINGTON, D. C.

32 - 72

Resurvey accepted by the Hon. Commissioner of the G. L. O. in his letter "E" Feby 4, 1909
Triplicate forwarded to Douglas Land Office May 1, 1909

1415 C

1927 (4-675 a)

Resurvey Fractional Township No. 32 North, Range No. 72 West of the Sixth Principal Meridian, Wyoming



This plat is based upon a retracement and reestablishment of the lines defining the lands in Secs. 1 to 6, inclusive T.32N., R.72W., shown upon the official plats approved May 5, 1883, and May 26, 1888. Titles and areas based upon the original plats remain undisturbed for position and description.

Areas in Acres	
Public Land	
Indian Reservation	
Indian Allotments	
Mineral Claims	
Water Surface	
Total Area	

Scale 40 Chains to an inch

Mean Magnetic Declination
Latitude 42°47'N. } N.E. Cor. Sec. 1
Longitude 105°24'W. }

Surveys Designated	By Whom Surveyed	Group No.	Group Date	Amount of Surveys Mls.	chs.	lks.	When Surveyed Begun	When Surveyed Completed
Retracement & Resurvey 8th Standard Parallel North	Hans D. Voigt	5	April 25, 1911	6	40	96	October 29, 1913	November 7, 1913
Retracement East Boundary	" "	"	" "	1	00	63	October 30, 1913	October 30, 1913
Resurvey West Boundary	W. H. Clark	"	" "		50	40	September 3, 1914	November 11, 1914
Retracement West Boundary	Edward F. Stahle	Conf. 323	March 27, 1907		30	42	August 29, 1907	August 29, 1907
Retracement & Resurvey Subdivisions	Hans. D. Voigt	Group 5	April 25, 1911	10	26	54	November 6, 1913	November 8, 1913
Resurvey Subdivisions	W. H. Clark	"	" "	1	01	18	May 14, 1915	May 14, 1915
Connections	Hans. D. Voigt	"	" "	3	40	11	October 29, 1913	November 11, 1914
Retracement & Resurvey Ft. Fetterman Reservation	" "	"	" "	6	65	91	October 30, 1913	September 3, 1914

The above map of Resurvey Township No. 32 North Range No. 72 West of the Sixth Principal Meridian Wyoming is strictly conformable to the field notes of the resurvey thereof on file in this office, which have been examined and approved

U. S. Surveyor General's Office.
Cheyenne, Wyoming, June 29, 1915

Charles L. Decker
Surveyor General.

32 - 72

Accepted by the Hon. Commissioner in letter "E". February 10. 1916. Transmitted to Douglas Land Office - - 19

1415-D

1928 ORIGINAL (4-675 a) Accepted November 19, 1919 G.L.O.

Supplemental Plat No. 3

Resurvey Township No. 32 North, Range No. 72 West of the Sixth Principal Meridian, Wyoming



Sec. 5 Sec. 4 Sec. 3 Sec. 2 Sec. 1

Sec. 8 Sec. 9 Sec. 10 Sec. 11 Sec. 12

Sec. 18 Sec. 17 Sec. 16 Sec. 15 Sec. 14 Sec. 13

Sec. 19 Sec. 20 Sec. 21 Sec. 22 Sec. 23 Sec. 24

Sec. 30 Sec. 29 Sec. 28 Sec. 27 Sec. 26 Sec. 25

Sec. 31 Sec. 32 Sec. 33 Sec. 34 Sec. 35 Sec. 36

INDEX TO SEGREGATED TRACTS

Resurvey Tract No.	T.	R.	Sec.	Description by Original Survey: Subdivisions	Entry Kind No.	Status in Land Office	Entryman
39	32	72	7	SE4	Ind Set list 16	Canceled	Wyoming
40	"	"	"	Lots 2,3,4	HE 1261	Patented	Ward O. Brooks
41	"	"	"	NW4NE4	Prc 106	Patented	Ward O. Brooks

In accordance with COMMISSIONER'S letter "L" dated July 15, 1919, this SUPPLEMENTAL PLAT (No. 3) of Secs. 6 and 7, T. 32 N., R. 72 W. Sixth Principal Meridian is prepared for the purpose of assembling all local subdivisions in said Secs. 6 and 7 under their current designations, the original of said designations being as follows:

All lands in Sec. 6 north of the South Boundary of the Yellowstone Park Military Reservation being lots 1 and 2 and the SE4 of the SE4 of the Yellowstone Park Military Reservation as proved May 7, 1906.

All lands in Sec. 6 south of the South Boundary of the Yellowstone Park Military Reservation and all lands in Sec. 7 being lots 2, 3, 4 and the SE4 of Resurvey of West Half of Sections 5, 6, 7 and 8, T. 32 N., R. 72 W., as proved November 24, 1906;

and for the purpose of correcting the "Index to Segregated Tracts" appearing on plat of resurvey of west half of sections in T. 32 N., R. 72 W., as proved November 24, 1906, as to clear the record of the erroneous description in terms of the original lands by survey as proved May 9, 1913 for the segregated tract 41;

and for the purpose of showing Lot 2 of Sec. 6, T. 32 N., R. 72 W. in its correct position, the plat of the resurvey of the north tier of sections in T. 32 N., R. 72 W. as proved June 27, 1915 failing to show its contact with segregated tract 41;

and is hereby approved.

U. S. Surveyor General's Office,
Cheyenne, Wyoming.
November 3, 1919.

Charles J. Decker
U. S. Surveyor General.

Areas in Acres	
Public Land	
Indian Reservation	
Indian Allotments	
Mineral Claims	
Water Surface	
Total Area	

TRUE MERIDIAN

0 10 20 40 80

Scale 40 Chains to an inch

Mean Magnetic Declination

Surveys Designated	By Whom Surveyed	Group No.	Group Date	Amount of Surveys Mls.	chs.	lks.	When Surveyed Begun	Completed

The above map of Township No. Range No. of the Meridian is strictly conformable to the field notes of the survey thereof on file in this office, which have been examined and approved.

U. S. Surveyor General's Office.)
)

Surveyor General.

1415-E

Transmitted to Douglas Land Office February 25, 1920.

32 - 72

1929 ORIGINAL

(4-675a)

Accepted December 2, 1921.

Supplemental Plat No 5

Resurvey Township No 32 North, Range No 72 West of the Sixth Principal Meridian, Wyoming

Table of Equivalent Descriptions

By Plat approved May 5 1883 and June 29 1915				By this Plat					
T.	R.	Sec.	Subdivisions	Sec.	Subdivisions	Entry Kind	Entry Number	Status in Land Office	Entryman
32	72	2	Lot 1	2	Lot 22	D.L.S	List 94	Pending	Wyoming
"	"	2	Lot 2	2	Lot 21	"	"	"	" "
"	"	2	Lot 3	2	Lot 20	"	"	"	" "
"	"	2	Lot 4	2	Lot 19	"	"	"	" "
"	"	3	Lot 1	3	Lot 20	"	"	"	" "
"	"	3	Lot 2	3	Lot 21	"	"	"	" "
"	"	3	Lot 3	3	Lot 22	"	"	"	" "
"	"	3	Lot 4	3	Lot 23	"	"	"	" "
"	"	4	Lot 1	4	Lot 20	"	"	"	" "
"	"	4	Lot 2	4	Lot 19	"	"	"	" "
"	"	5	Lot 2	5	Lot 19	"	"	"	" "
"	"	5	Lot 3	5	Lot 18	"	"	"	" "
"	"	5	Lot 4	5	Lot 17	"	"	"	" "
"	"	4	Lots 3,4	4	Lots 18, 17	D E	023930	F.C. Issued	Mary Paxton
"	"	5	Lot 1	5	Lot 20	"	" "	" "	" "

This Supplemental Plat No. 5, Resurvey of Sections 2, 3, 4 and 5, T. 32 N., R. 72 W., 6th P.M. Wyoming, according to plat of original township survey, approved May 5, 1883, and plat of restoration resurvey, approved June 29, 1915, is prepared in accordance with directions given in Commissioner's letter "E" 129361-Douglas 023625-02836, Aug. 24, '21, for the purpose of permitting the lands in Sections 2, 3, 4 and 5, included in approved Wyoming Desert Land Segregation, List 34, to be patented under their true areas, and is hereby approved.

Office of U.S. Surveyor General, October 4, 1921.

Charles L. Decker
Surveyor General.

Areas in Acres	
Public Land	
Indian Reservation	
Indian Allotments	
Mineral Claims	
Water Surface	
Total Area	

True Meridian

0 10 20 40 60

Scale 40 Chains to an inch

Mean Magnetic Declination

Surveys Designated	By Whom Surveyed	Group No.	Group Date	Amount of Surveys Mls.	chs.	lks.	When Surveyed Begun	Completed

The above map of Township No. Range No. of the Meridian is strictly conformable to the field notes of the survey thereof on file in this office, which have been examined and approved

U.S. Surveyor General's Office.)
)

Surveyor General.

32 - 72

Trans. to Douglas L.O.
December 16, 1924.

FORT FETTERMAN MILITARY RESERVATION.

Scale 40 chs to 1 inch. Magnetic Variation, East.

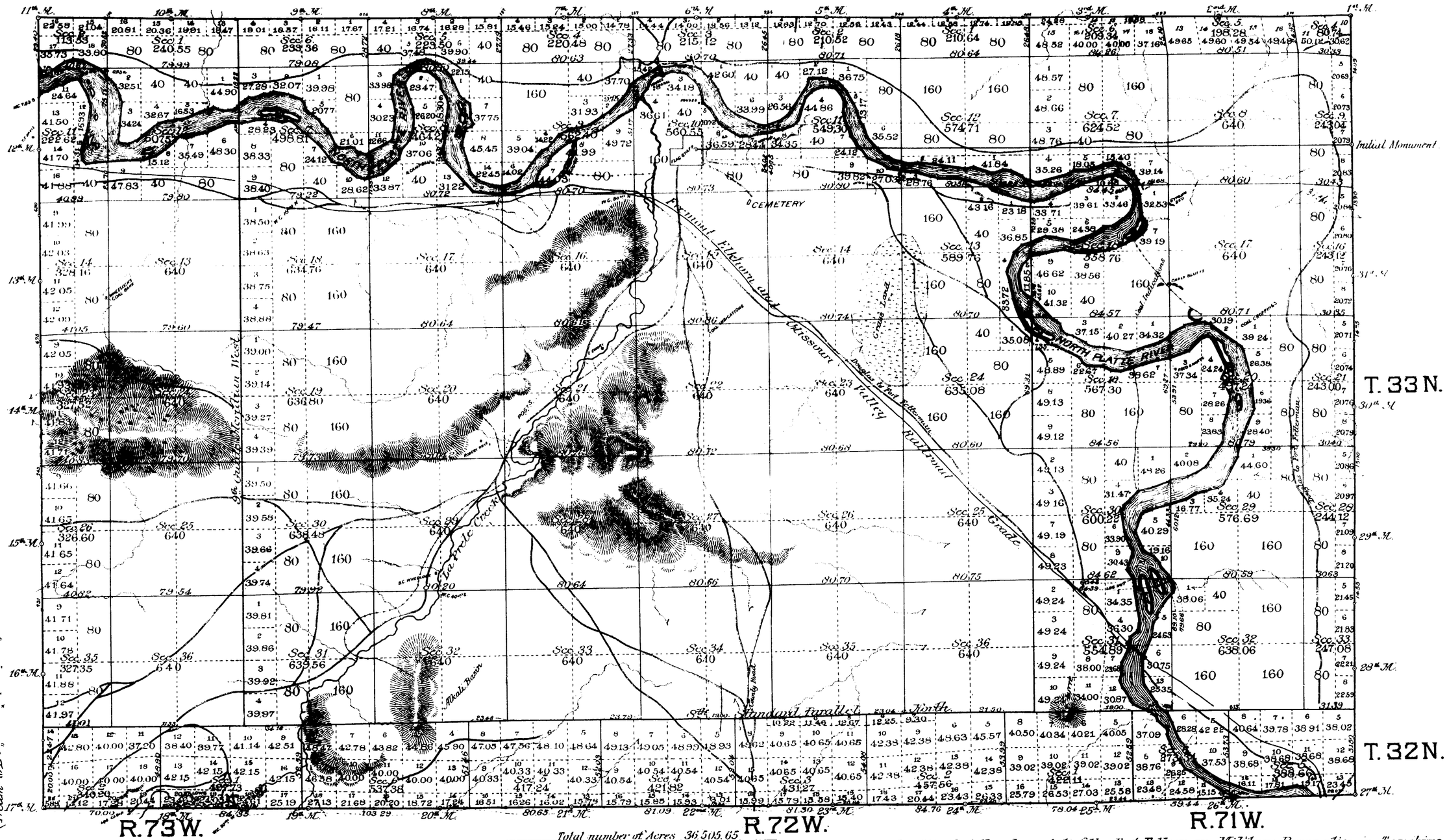

Total number of Acres 36 505.65

Rates of Survey	Surveys Designated	By Whom Surveyed	Date of Contract	Amount of Surveys			When Surveyed	Magnetic Declination
Boundary lines at $4.00 per Mile	Boundary lines	Wm O Owen	March 17th 1887	32	0	0	June 9th-11th 1887	15°12'-15°30' East
Township " " 5.50 " "	Subdivis.t lines	" " "	" " "	99	22	21	" 12-24 "	15°12'-15°33' "
Subdivis.t " " 4.00 " "	Township lines	" " "	" " "	5	26	48	" 14 "	15°27 "
Connection " " 4.00 " "	Connection lines	" " "	" " "	5	51	62	" 12-24 "	15°12-15°33' "
Meander " " 9.00 " "	Meander lines	" " "	" " "	39	38	74	" 25-July 1st "	15°15-15°30' "
Prelim.y to B.ds " " 4.00 " "	Prelim.y to B.dy	" " "	" " "	5	0	0	" 9 "	13 15 "

I certify that the above plat of the Fort Fetterman Military Reservation in Townships 32 North, Ranges 71, 72 and 73 West, and Townships 33 North, Ranges 71, 72 and 73 West of the 6th Principal Meridian, in Wyoming Territory, is strictly conformable to the field notes of survey thereof on file in this office, which have been examined and approved.

Surveyor General's Office,
Cheyenne, Wyoming.
May 26th 1888.

John Charles Thompson
U.S. Surveyor General

1416

T 32, 33 N R 71, 72, 73 W

Accession No. 1930

FORT FETTERMAN MILITARY RESERVATION

Scale 40chs to 1 inch. Mag. Var. East.

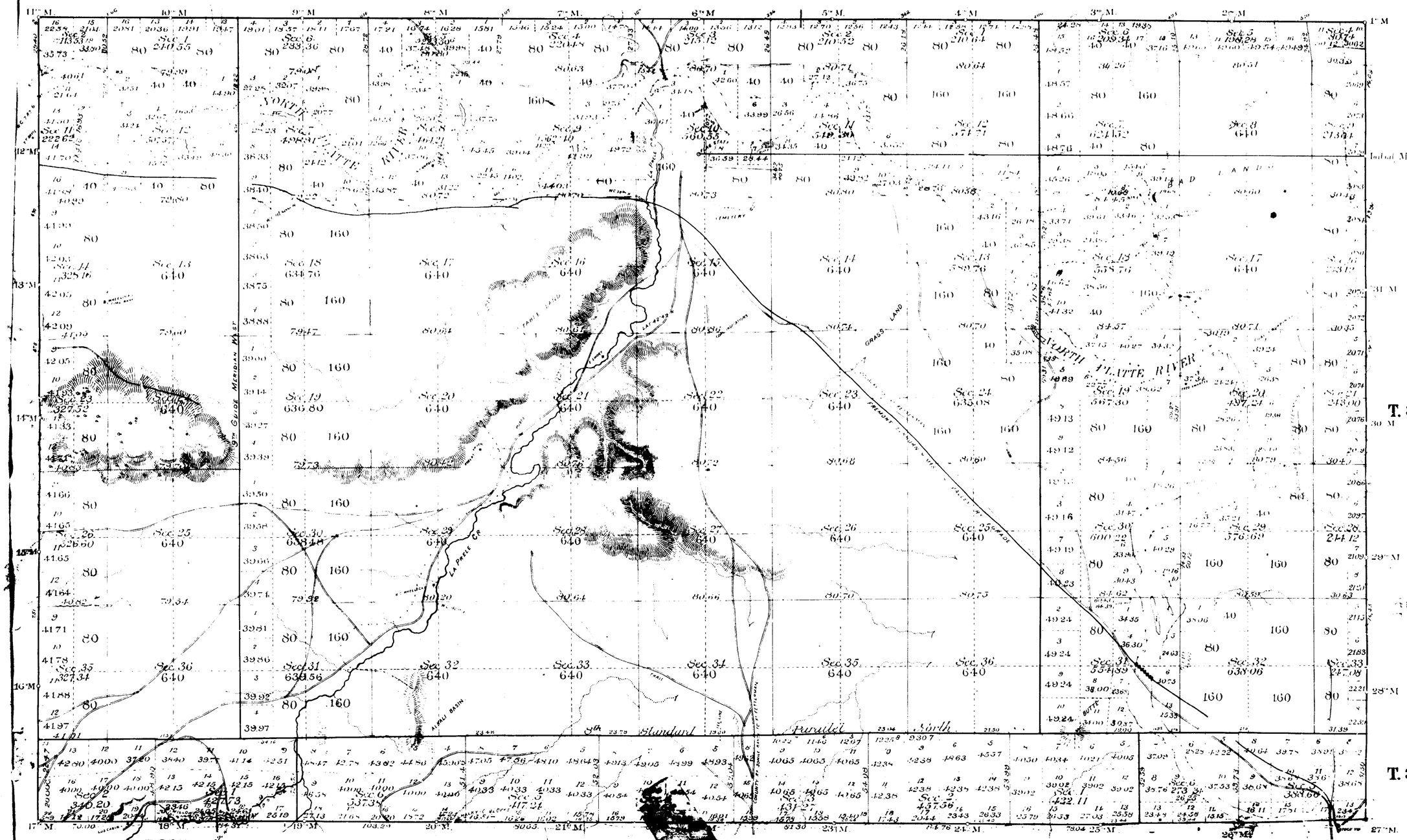

Total number of Acres 36505.65

Surveys Designated	By Whom Surveyed	Date of Contract	Amount of Surveys mls	chs	lks	When Surveyed	Magnetic Declination
Boundary Lines	Wm O Owen	March 17th 1887	32	0	0	June 9th 11th 1887	15°12'-15°30' East
Subdivision	" " "	" " "	99	22	21	[illegible]	[illegible]
Township	" " "	" " "	5	26	48	[illegible]	[illegible]
Connections	" " "	" " "	5	51	62	[illegible]	[illegible]
Meanders	" " "	" " "	39	38	7[illegible]	[illegible]	[illegible]
Prelim't to [illegible]	" " "	" " "	5	0	0	[illegible]	[illegible]

I certify that the above plat of the Fort Fetterman Military Reservation in Tps 32 N., Rgs 71, 72 and 73 W., and Tps 33 N., Rgs 71, 72 and 73 W. of the 6th Principal Meridian, in Wyoming Territory, is strictly conformable to the field notes of survey thereof on file in this office, which have been examined and approved.

Surveyor General's Office,
Cheyenne, Wyoming, Mar. 26th 1888

John Charles Thompson
U.S. Surveyor General

1416

82-73-23-72

5

14

(4-675)

5807

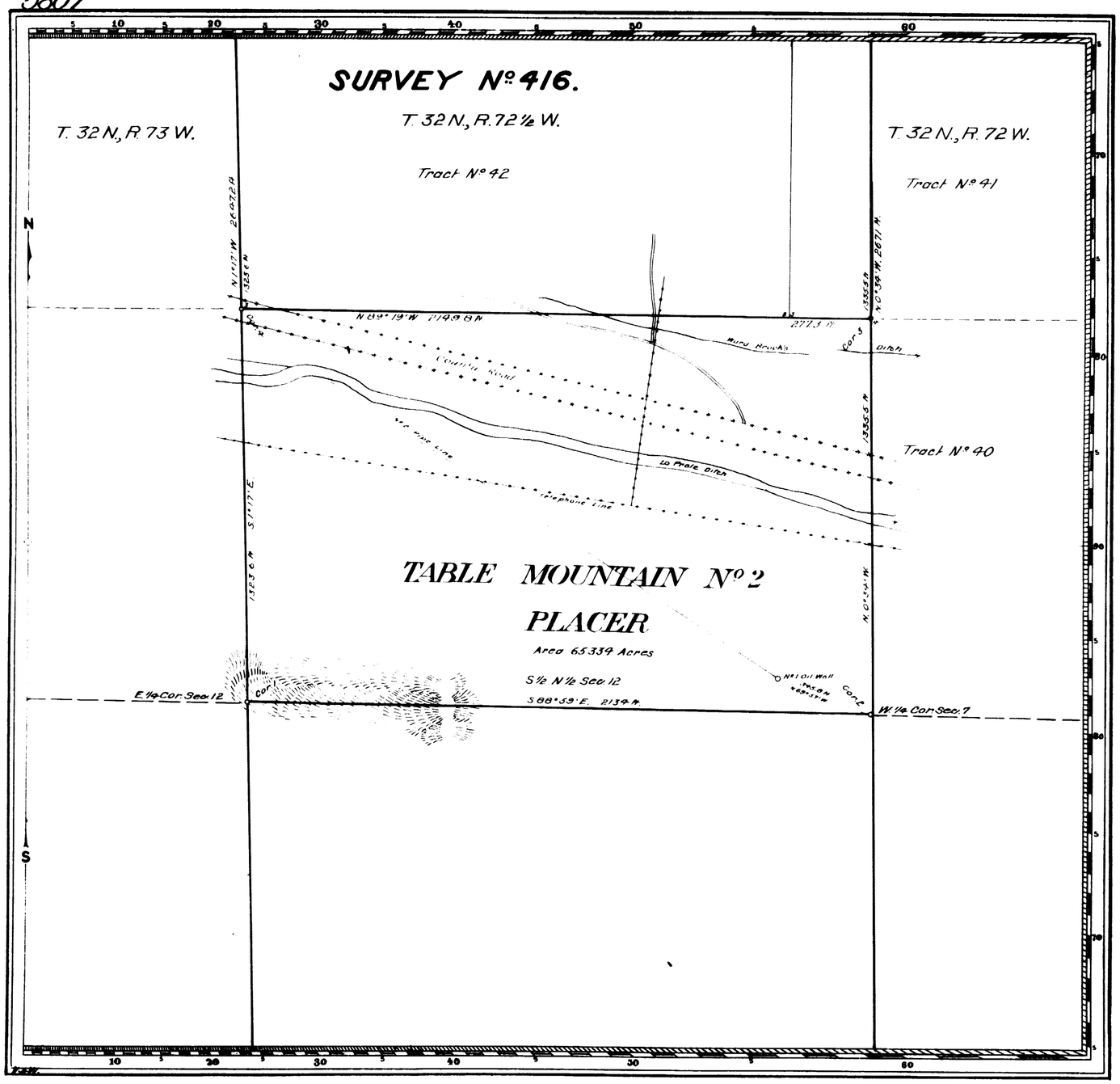

Claim Located September 16, 1904.

Mineral Survey No. 416.

Lot No.

Douglas Land District.

PLAT

OF THE CLAIM OF

The Wyoming Oil and Development Company

KNOWN AS THE

TABLE MOUNTAIN No. 2 PLACER,

IN (Unorganized) MINING DISTRICT.

Converse COUNTY, Wyoming.

Containing an Area of 65.334 Acres

Scale of 300 feet to the inch.

Variation 15° 20' E.

SURVEYED September 26, 1907 BY

Albert B. Bartlett

U.S. Deputy Mineral Surveyor.

The Original Field Notes of the Survey of the Mining Claim of The Wyoming Oil and Development Company known as the

TABLE MOUNTAIN No. 2 PLACER

from which this plat has been made under my direction, have been examined and approved, and are on file in this Office; and I hereby certify that they furnish such an accurate description of said Mining Claim as will, if incorporated into a patent, serve fully to identify the premises, and that such reference is made therein to natural objects or permanent monuments as will perpetuate and fix the locus thereof.

I further certify that Five Hundred Dollars worth of labor has been expended or improvements made upon said Mining Claim by claimant or its grantors, and that said improvements consist of

one oil well and one pipe line

that the location of said improvements is correctly shown upon this plat, and that no portion of said labor or improvements has been included in the estimate of expenditures upon any other claim.

And I further certify that this is a correct plat of said Mining Claim made in conformity with said original field notes of the survey thereof, and the same is hereby approved.

U.S. Surveyor General's Office. Stephen P. Hanson

Cheyenne, Wyoming. U.S. Surveyor General for

November 5, 1907 Wyoming.

416

ENT. NO. ..... NOTES

PAT. NO. ..... V .....

C. S. NO. 210 P .....

38

3

TOWNSHIP EXTERIORS

Scale: 1 inch to 160 chains

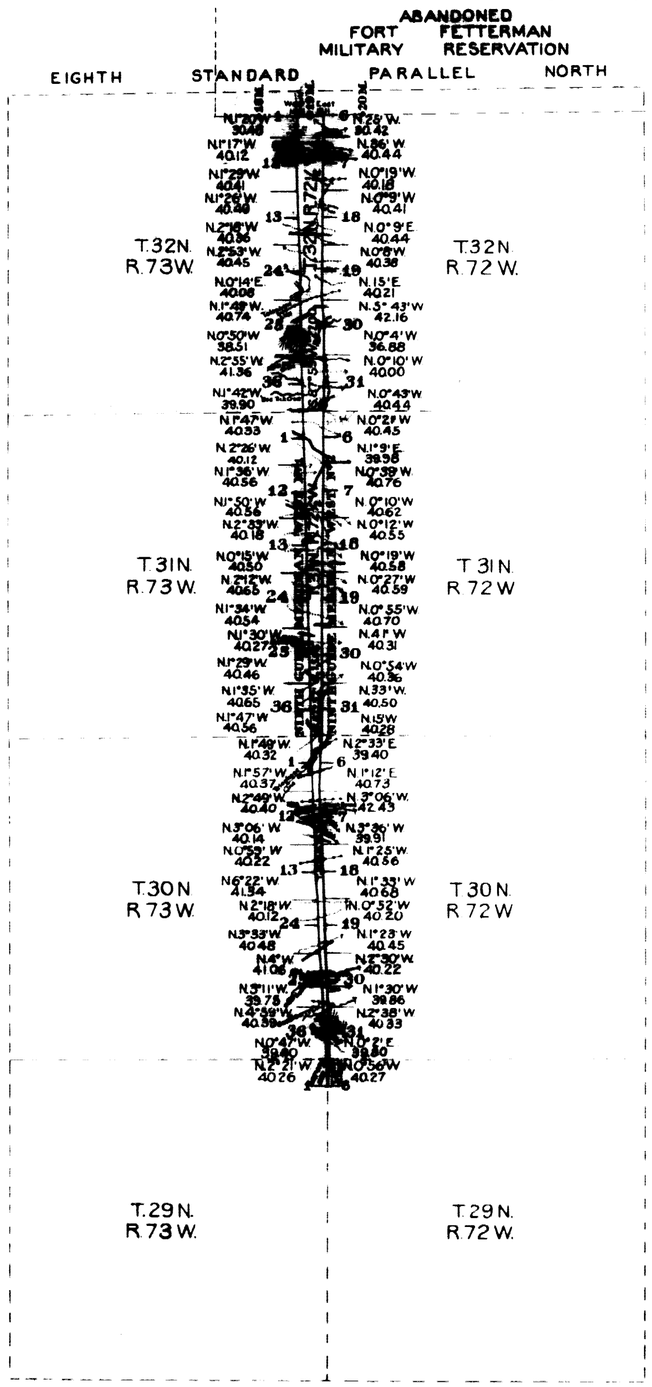

This Plat
of the
Retracement
of the
Ninth Guide Meridian West Nº1 through Townships 29, 30, 31 and 32 North, Ranges 72½ and 73 West,
Ninth Guide Meridian West Nº2, through Townships 29, 30, 31 and 32 North, Ranges 72 and 72½ West,
and the
North boundaries of Townships 29, 30 and 31, Range 72½ West of the
Sixth Principal Meridian
Wyoming
is strictly conformable to the field notes of the resurvey thereof by
Edward F. Stahle U.S.D.S.
under his
Contract Nº 323
dated March 27 1907
which have been examined approved and filed in this office
U.S. Surv. Gen'l's Office
Cheyenne, Wyoming,
November 24, 1908

Alphens P. Johnson
U.S. Surv. Gen'l

Surveys Designated	Amount Mls	Chs	Lks	When Surveyed
Standard Lines	36	4	71	August 13-29, 1907
Township Lines		43	75	" " " "
Connections	1	64	38	" " " "

2921

Survey accepted by the Gen. Commissioner of the G.L.O. in his letter "E" Feby 4, 1909.

(10)
Indexes

646

EXTERIOR LINES.

Scale 3 miles to an inch. Magnetic variation East.

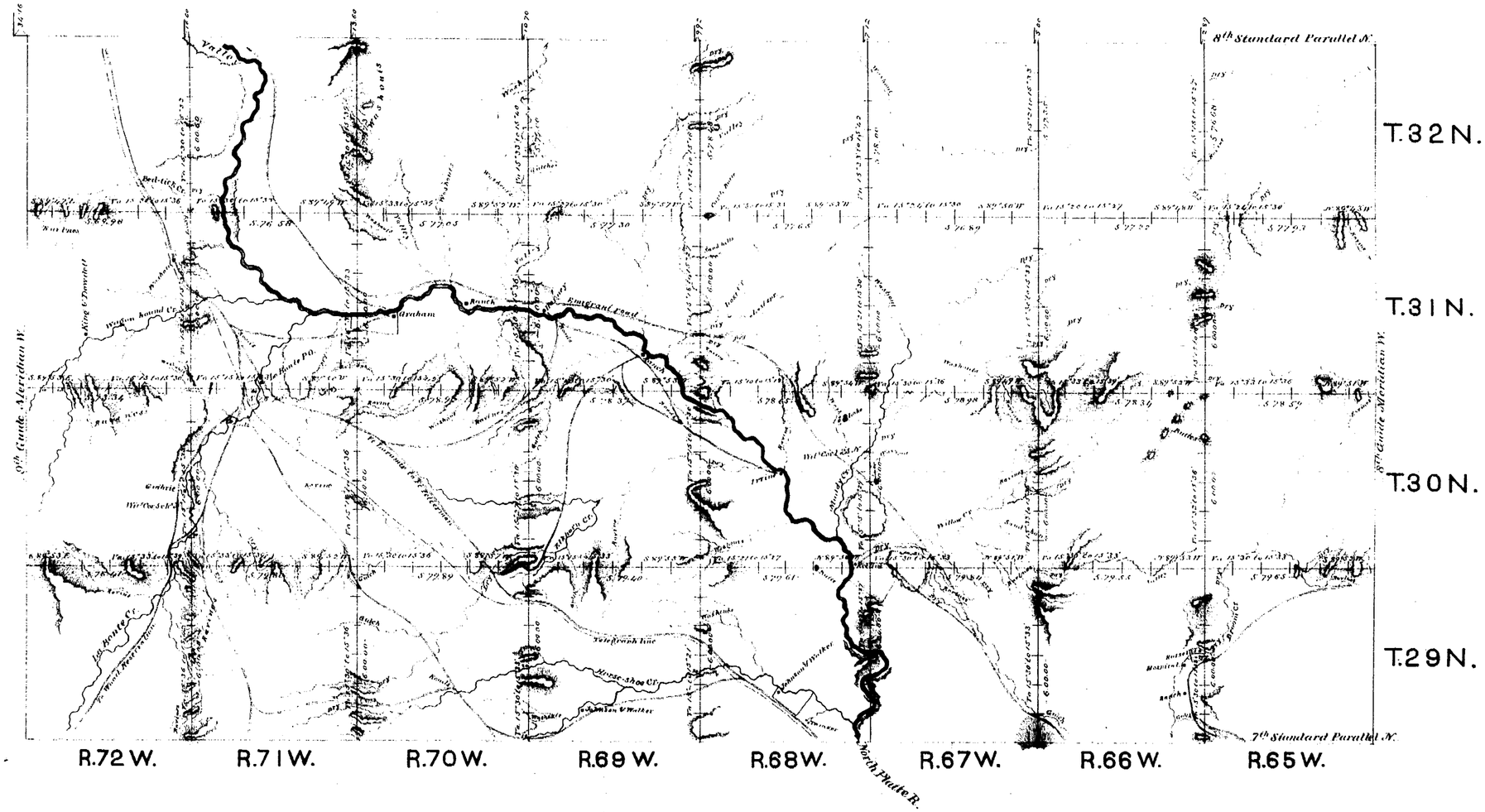

Surveys designated.	By whom surveyed.	Date of contract.	Amount of surveys			When surveyed
			miles	chs	lks	
Exterior lines.	Wm B. Yerby	May 7, 1879	311	18	70	Sept. & Oct. 1879
Connections	" " "	" " "	65		83	" " "

I hereby certify that the above diagram of the exterior lines of Townships 29, 30, 31 & 32 N. Ranges 65 to 72 inclusive, West of the 6th Principal Meridian, in Wyoming Territory, is strictly conformable to the original field notes of the survey thereof, on file in this office, which have been examined and approved.

Surveyor General's Office,
Cheyenne, Wyo. Feb. 7, 1880

Edw. C. David
Surveyor General.

EXTERIOR LINES

Scale 1 inch = 2 miles, Mag. Var. East.

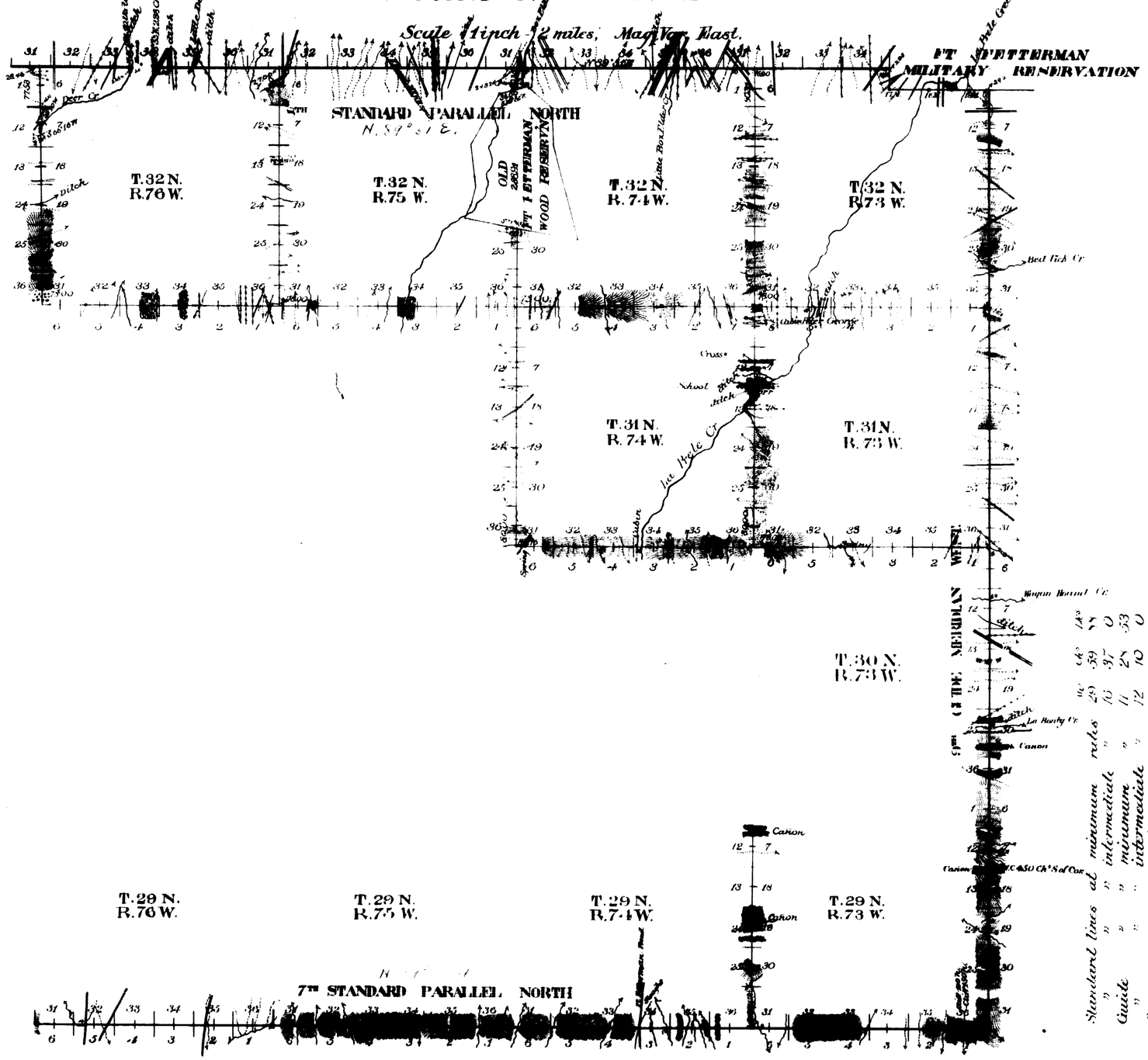

Standard lines	at	minimum	rates	29	59	48	
"	"	intermediate	"	16	37	0	
Guide	"	minimum	"	11	28	53	
"	"	intermediate	"	12	10	0	
Connection	"	minimum	"	2	16	11	
Exterior	"	minimum	"	22	71	49	
"	"	intermediate	"	53	72	98	

Surveys Designated	By whom surveyed	Date of Contract	Amount of Surveys Mi	Ch	Li	Date of Survey	Magnetic Declination
Exterior Lines	Wm O. Owen	June 25, ~~1891~~ 1892	76	64	47	June 18 July 5 1891	15°30' East
7th Stand Par.	" " "	" " "	24	0	0	May 6-June 3 '91	15°30' "
8th Stand Par.	" " "	" " "	22	16	88	June 14-18-1891	16° 00' "
9th Guide Mer.	" " "	" " "	23	38	53	May 20-24, 1891	15° 00' "
Connections	" " "	" " "	2	16	11		

I hereby certify that the above diagram of the 7th Standard Parallel North in Ranges 73, 74, 75 and 76 West; the 8th Standard Parallel North in Ranges 76, 75, 74 and 73 West; the 10th Guide Meridian West in Townships 29, 30, 31 and 32 North; and the Exterior Lines of Townships 29 North, Ranges 73 West, Townships 31 North Ranges 73 and 74 West, Townships 32 North, Ranges 73, 74, 75 and 76 West of the 6th Principal Meridian in Wyoming is strictly conformable to the field notes of the survey thereof on file in this office, which have been examined and approved.

Surveyor Generals Office.
Cheyenne, Wyoming. December [illegible] 1891.

Wm A. Richards
Surveyor General.

2508

1232

INTERSECTIONS OF STANDARD LINES
WITH BOUNDARIES OF
FT FETTERMAN MILITARY RESERVATION.

IN TOWNSHIP'S 32 & 33 NORTH, RANGES 71, 72 & 73 WEST, 6TH PRL. MER. WY. TER.

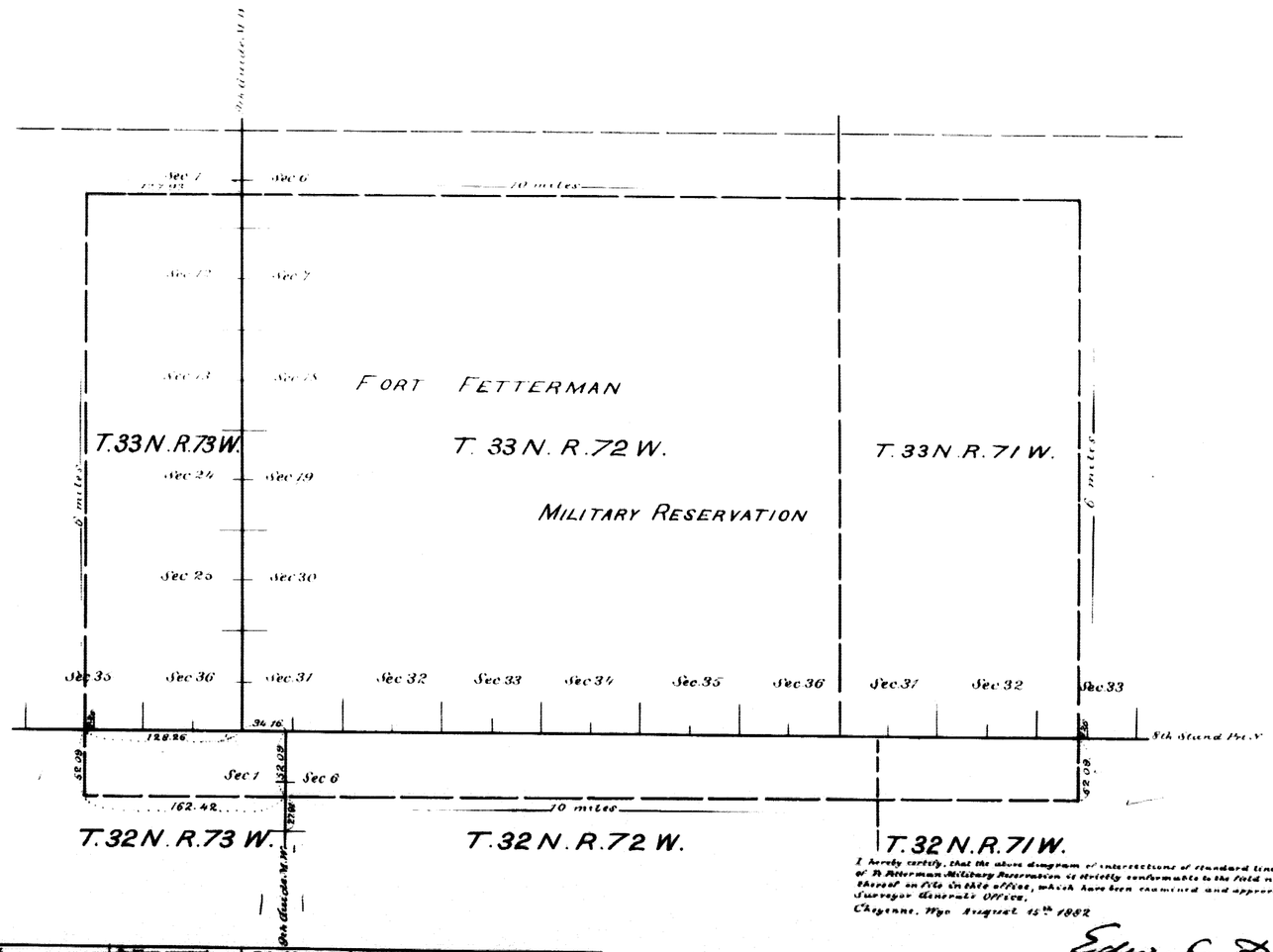

I hereby certify, that the above diagram of intersections of standard lines with the boundaries of Ft Fetterman Military Reservation is strictly conformable to the field notes of the survey thereof on file in this office, which have been examined and approved.
Surveyor General's Office,
Cheyenne, Wyo August 15th 1882

Edw. C. David
Surveyor Genl

Surveys Designated	By Whom surveyed	Date of Contract	Amount of surveys mile chs lks	When surveyed
Exter. lines of Ft. Fetterman Mil. Res.	—	—	—	—
8th Stand Prl N in T 33 N, Rgs. 71 & 72 West and 9th Guide Mer W in T 32 N, betw Rgs 72 & 73 West	W. B. Yerby	May 7th 1879	— — —	July 5, 8 & 9, 1879
8th Stand Prl N in T 33 N, Range 73 W.	Downey & Grant	Aug. 12, 1880	— — —	Sep. 7, 1880
9th Guide M W in T 32 N, betw Rgs. 72 & 73 W.	McCarthy & Moore	Febr. 2, 1881	— — —	Feb. 14, 1881

Scale, 80 chains to an inch.

(10) 8
Indexed
630

9th GUIDE MERIDIAN WEST,

From the 6th to the 8th Standard Parallel N. between Ranges 72 & 73 W. of the 6th Pr. Mer.



Surveys designated.	By whom surveyed.	Date of contract.	Amount of surveys. Mi. Ch. Lk.	When surveyed.
9th Guide Mer. W.	Wm. B. Yerby	May 7, 1879.	48. 00. 00	June & July, 1879.

I hereby certify that the above diagram of the 9th Guide Meridian West of the 6th Principal Meridian, from the 6th to the 8th Standard Parallel N. in Wyoming Territory, is strictly conformable to the field notes of the survey thereof, on file in this office, which have been examined & approved.

Surveyor Generals Office,
Cheyenne Wyo. Oct 16, 1879

Edw. C. Dawes
Surveyor General.