3906 ORIGINAL

This distance should be 76.15 (Letter "E" Feb. 14, 1929)
(4-675 b)

Survey accepted January 18, 1924

Resurvey Township No. 32 North, Range No. 73 West of the Sixth Principal Meridian, Wyoming

In 2 Sheets

Sheet No. 1

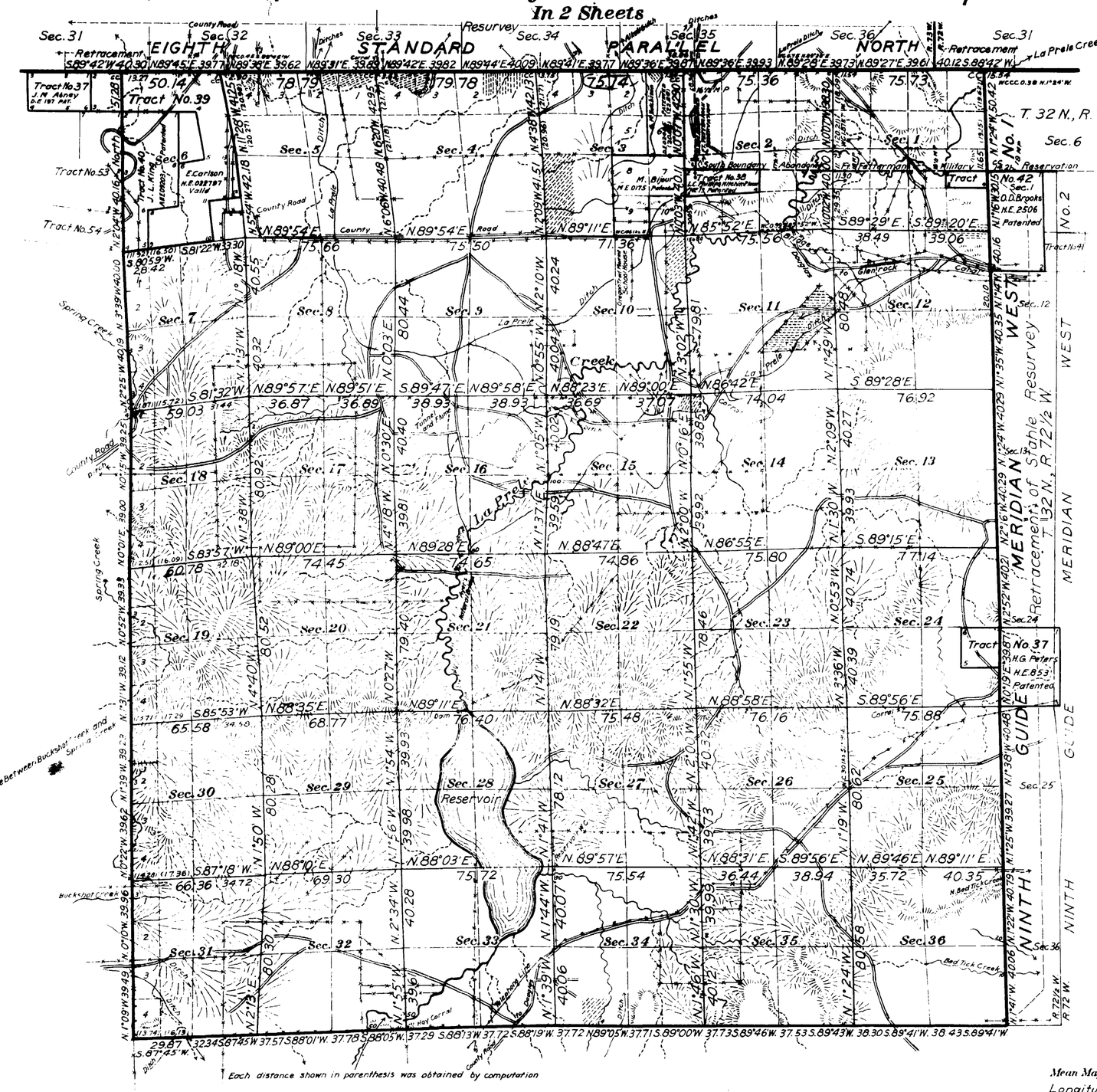

This plat of Resurvey T. 32 N., R. 73 W., in 2 sheets, delineates a dependent resurvey of the lines of the original survey of Secs. 4, 5 and 7 to 36 inclusive, as shown on plat approved May 29, 1884, and a dependent resurvey of Secs. 1 and 2 as shown in field notes of survey by W.O. Owen, approved May 26, 1888, in their true original position according to the best available evidence of the position of the original corners. All differences between the measurements shown in the original record and those derived in the dependent resurvey have been distributed proportionally between accepted corners, according to surveying rules.

Section 3 is defined by a restoration of the original survey of the N., S. and W. boundaries and a restoration of the Owen survey of the E. boundary.

Section 6 is defined by a restoration of the original survey of the N., E., S. and south half of W. boundaries. The north half of the W. boundary of Sec. 6 is an independent resurvey by W.H. Clark, Group 5.

Reference will be made to the original plats for the showing of areas and more detailed description of the various smaller subdivisions with the exception of Section 2 where public land has been created between the Owen survey of the line between Secs. 2 and 3 and the Owen independent W. boundary of the military reservation, and Section 6 where the remaining public land has been considerably reduced in area from the original record. Remaining public land in Secs. 2 and 6 will be subject to sale on the basis of this plat.

All tract segregations shown hereon and Lots 1, 6 and 7, Section 3 of the original survey, represent the position and form of said tracts under the original description as referred to the original survey, located as such on the ground, according to the best available evidence of their true position.

Scale 40 Chains to an inch

Mean Magnetic Declination
Longitude 105° 32' W.
Latitude 42° 41' N.

Surveys Designated	By Whom Surveyed	Group No.	Group Date	Amount of Surveys Mls.	chs.	lks	When Surveyed Begun	Completed
Resurvey Subdivision Lines	R.W. Riley and W.J. Millrick	54	March 3, 1920	57	40	13	October 29, 1921	November 20, 1921
Connecting Lines	W. H. Clark	5	April 25, 1911		61	76	November 11, 1914	November 28, 1914
Tracts 38, 39, 40	Riley, Millrick and Bond	54	March 3, 1920	7	37	44	May 14, 1922	October 14, 1922
Tracts 37 and 42	E.F. Stahle	Cont'd 23	March 27, 1907				August 26, 1907	August 27, 1907
Resurvey S. and W. Township Lines	W. H. Clark	5	April 25, 1911	11	46	62	November 24, 1914	November 28, 1914
Resurvey 8th Standard Parallel N.	"	"	"	5	17	37	October 15, 1914	November 11, 1914
Survey 6th Standard Parallel N.	Wm. B. Yerby	Cont'd 12	May 7, 1879		24	58	July 9, 1879	July 9, 1879
Retracement Resurvey 8th Standard Parallel N.	R.W. Riley	54	March 3, 1920		13	27	May 22, 1922	May 22, 1922
Retracement Original 8th Standard Parallel N.	Hans D. Voigt	5	April 25, 1911		24	58	October 29, 1913	October 29, 1913
Resurvey 5th Guide Meridian West (pt.)	E. F. Stahle	Cont'd 23	March 27, 1907	5	37	92	August 26, 1907	August 28, 1907
Resurvey 8th Guide Meridian West (pt.)	Hans D. Voigt	5	April 25, 1911		60	42	November 11, 1914	November 11, 1914
Stahle Resurvey 5th Guide Meridian West	W. H. Clark	5	"	5	37	92	May 12, 1913	May 13, 1913
" " " "	K. W. Bond	54	March 3, 1920	5	37	92		
S. and W. Boundaries Abandoned Ft. Fetterman Military Reservation	William O. Owen	Cont'd 21	March 17, 1887	2	34	15	June 10, 1887	June 10, 1887

This plat of Resurvey Township No. 32 North, Range No. 73 West of the Sixth Principal Meridian, Wyoming, in 2 sheets, Nos. 1 and 2, is strictly conformable to the field notes of the resurvey thereof on file in this office, which have been examined and approved

U.S. Surveyor General's Office
Cheyenne, Wyoming, July 11, 1923

Clyde W. Athuly
Surveyor General

AMT

A. Hoen & Co. Lith. Baltimore

2259A

32-73

Frank L. Douglas
March 20, 1924

(28)

31

3905

TOWNSHIP No. 32 NORTH. RANGE No. 73 WEST of the 6th Principal MERIDIAN.

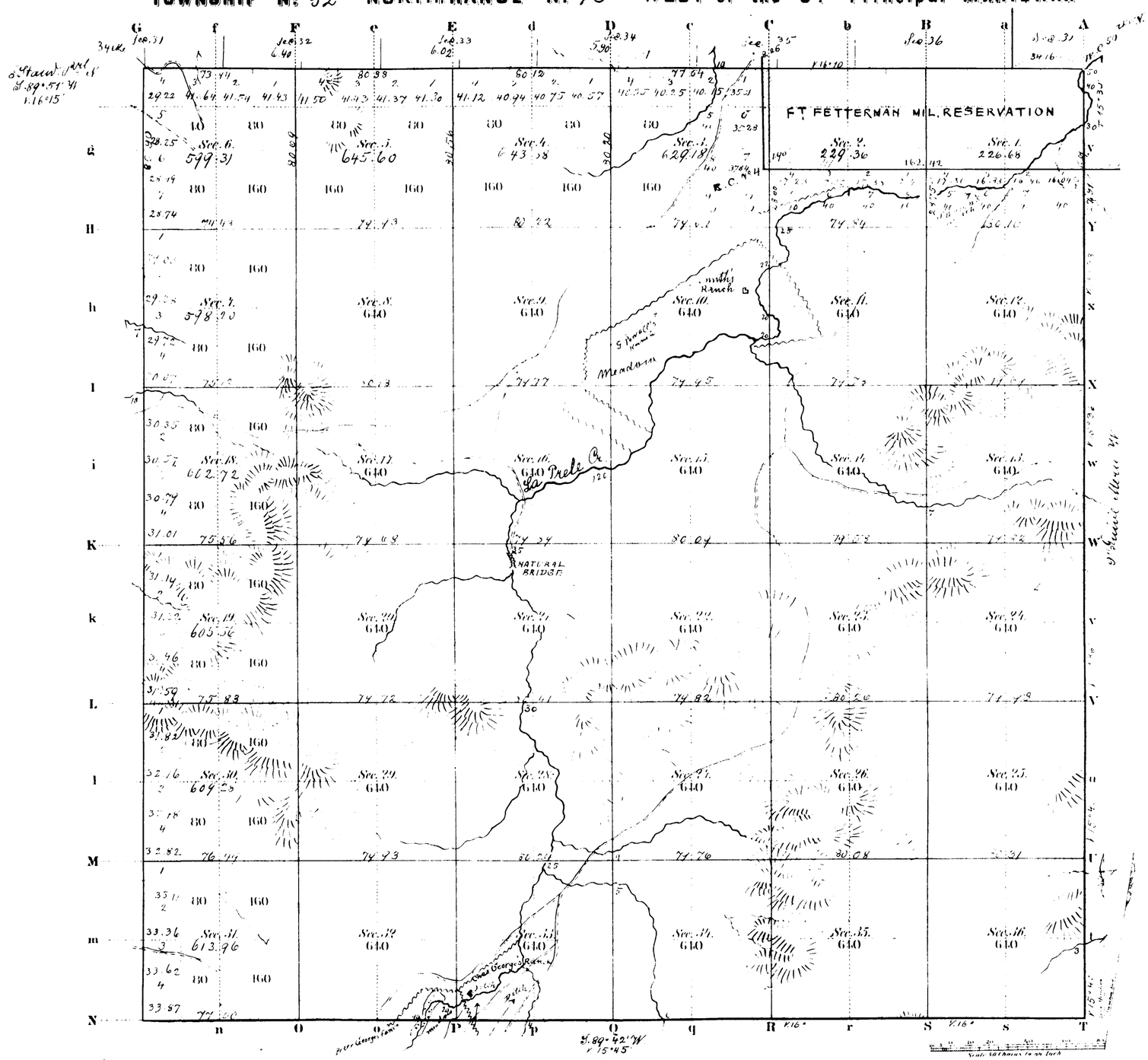

Total number of Acres 22003.23

Surveys Designated	By Whom Surveyed	Date of Contract	Amount of Surveys	When Surveyed	Magnetic Declination
8th Stand. Pr. N. ~~Township lines~~	Downey & Grant	Aug. 12, 1880	[illegible]	Sept. 8, [illegible]	16° 15' East
Subdivisions	M. N. Grant	Aug. 30, 1881	[illegible] 89	Dec. 12-18[illegible]	15° 30' East
Connections			22		
W. Township C.		[illegible]	90	Decbr. 1[illegible]	
E. Township C.	F. W. Fleet		00	April 2[illegible]	
9th Guide Mer. W.	Wm. B. Yerby		91	July 4[illegible]	

The above Map of Township No. 32 North Range No. 73 West of the Sixth Principal Meridian Wyoming Territory is strictly conformable to the field notes of the survey thereof on file in this Office, which have been examined and approved.

Surveyor General's Office, Edw. C. David, Dist. Sen.

Cheyenne Wyoming
May 29th 1884

2259

32 - 73

3907 ORIGINAL

Survey accepted January 18, 1924.

Sheet No. 2

Resurvey Township No. 32 North, Range No. 73 West of the Sixth Principal Meridian, Wyoming.

Scale 20 Chains to an Inch

Secs. 1, 2, 6 and 24

In 2 Sheets

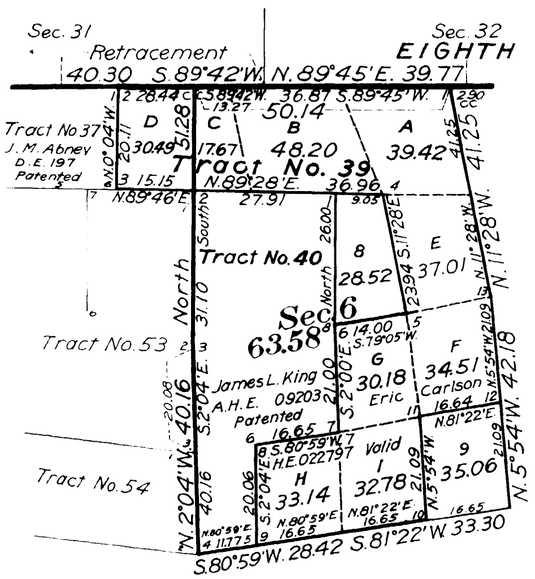

INDEX TO SEGREGATED TRACTS

Resurvey	Original Survey							
Tract No.	T.	R.	Sec.	Subdivisions	Entry Kind	Entry No.	Status In Land Office	Entryman
37	32	72	19	Lots 3 and 4				
	32	73	24	NE¼SE¼	H.E.	853	Patented	Howard G. Peters
38			2	Lots 3 and 4	MITCHIM M.E.	PLACER 13	Patented	L.C. Phillips
39			6	Lots 1, 2 and 3, SE¼NE¼, W½SE¼, NE¼SE¼	H.E.	022797	Valid	Eric Carlson
40			6	Lots 5, 6 and 7, SE¼NW¼, NE¼SW¼	A.H.E.	09203	Patented	James L. King
42	32	72	6	Lot 3				
			7	Lot 1				
	32	73	1	Lot 1	H.E.	2506	Patented	Orin D. Brooks

Cheyenne, Wyoming,
Approved July 11, 1923

Clyde W. Atherly
Surveyor General

AMT

2259-B

Trans. to Douglas March 20, 1924

32 - 73

3907 ORIGINAL

Survey accepted January 18, 1924.

Sheet No. 2

Resurvey Township No. 32 North, Range No. 73 West of the Sixth Principal Meridian, Wyoming.

Scale 20 Chains to an Inch

Secs. 1, 2, 6 and 24

In 2 Sheets

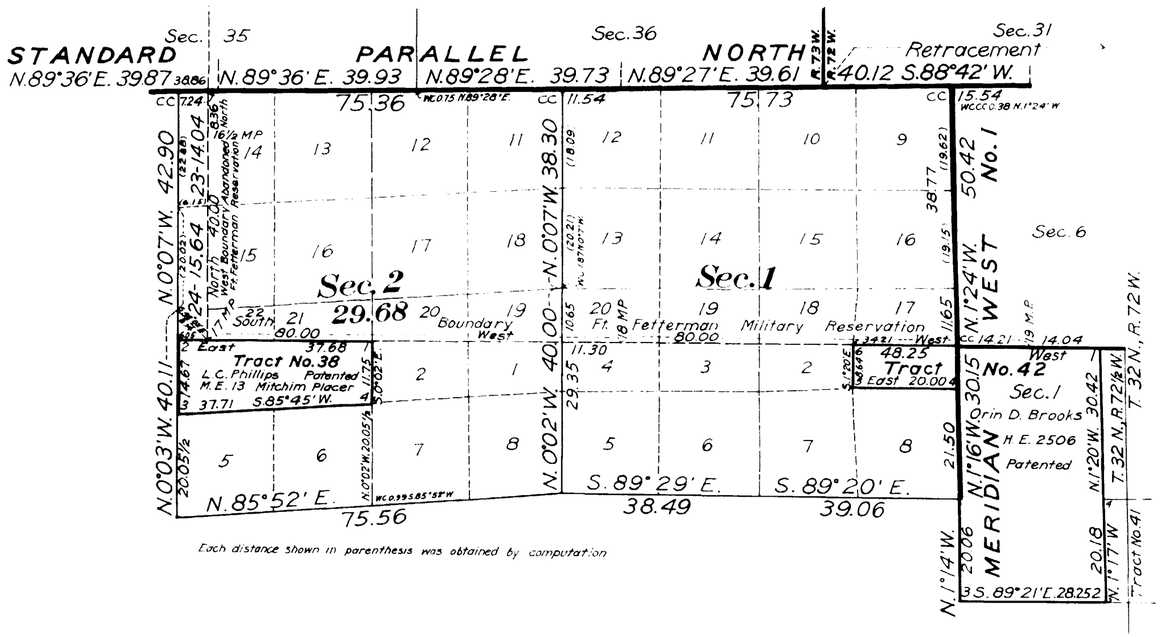

INDEX TO SEGREGATED TRACTS

Resurvey	Original Survey							
Tract No.	T.	R.	Sec.	Subdivisions	Entry Kind	Entry No.	Status In Land Office	Entryman
37	32	72	19	Lots 3 and 4				
	32	73	24	NE¼SE¼	H.E.	853	Patented	Howard G. Peters
38			2	Lots 3 and 4	MITCHIM M.E.	PLACER 13	Patented	L.C. Phillips
39			6	Lots 1, 2 and 3, SE¼NE¼, W²SE¼, NE¼SE¼	H.E.	022797	Valid	Eric Carlson
40			6	Lots 5, 6 and 7, SE¼NW¼, NE¼SW¼	A.H.E.	09203	Patented	James L. King
42	32	72	6	Lot 3				
			7	Lot 1				
	32	73	1	Lot 1	H.E.	2506	Patented	Orin D. Brooks

Cheyenne, Wyoming,
Approved July 11, 1923

Clyde W. Atherly
Surveyor General

AMT

2259-B

Trans. to Douglas 32-73
March 20, 1924

3907 ORIGINAL

Survey accepted January 18, 1924.

Sheet No. 2

Resurvey Township No. 32 North, Range No. 73 West of the Sixth Principal Meridian, Wyoming.

Scale 20 Chains to an Inch

In 2 Sheets

Secs. 1, 2, 6 and 24

INDEX TO SEGREGATED TRACTS

Resurvey	Original Survey							
Tract No.	T.	R.	Sec.	Subdivisions	Entry Kind	Entry No.	Status In Land Office	Entryman
37	32	72	19	Lots 3 and 4				
	32	73	24	NE¼SE¼	H.E. MITCHIM	853 PLACER	Patented	Howard G. Peters
38			2	Lots 3 and 4	M.E.	13	Patented	L.C. Phillips
39			6	Lots 1, 2 and 3, SE¼NE¼, W½SE¼, NE¼SE¼	H.E.	022797	Valid	Eric Carlson
40			6	Lots 5, 6 and 7, SE¼NW¼, NE¼SW¼	A.H.E.	09203	Patented	James L. King
42	32	72	6	Lot 3				
			7	Lot 1				
	32	73	1	Lot 1	H.E.	2506	Patented	Orin D. Brooks

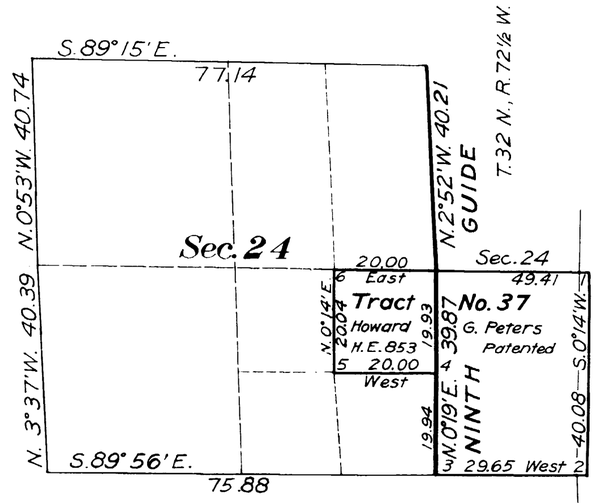

Cheyenne, Wyoming,
Approved July 11, 1923

Clyde W. Atherly
Surveyor General

AMT

2259-B

Transit Dong Co. 32 - 73
March 20, 1924

FORT FETTERMAN MILITARY RESERVATION.

Scale 40 chs to 1 inch. Magnetic Variation, East.

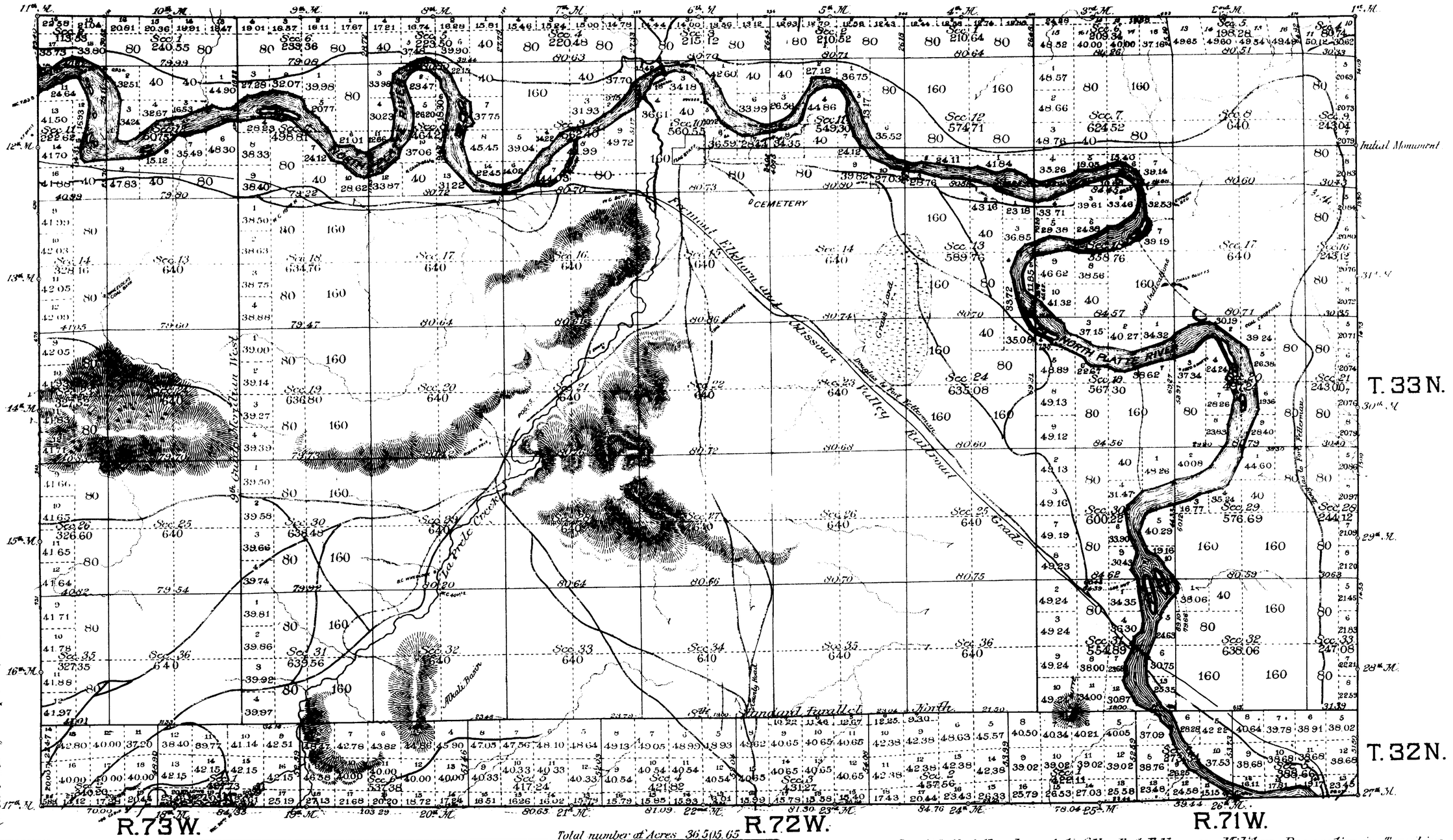

Total number of Acres 36,505.65

Rates of Survey	Surveys Designated	By Whom Surveyed	Date of Contract	Amount of Surveys			When Surveyed	Magnetic Declination
				mile	chs	lks		
Boundary lines at $4.00 per Mile	Boundary lines	Wm O Owen	March 17th 1887	32	0	0	June 9th-11th 1887	15°12'-15°30' East
Township " " 5.50 " "	Subdivisl lines	" " "	" " "	99	22	21	" 12-24 "	15°12'-15°33' "
Subdivisl " " 4.00 " "	Township lines	" " "	" " "	5	26	48	" 14 "	15°27 "
Connection " " 4.00 " "	Connection lines	" " "	" " "	5	51	62	" 12-24 "	15°12-15°33' "
Meander " " 9.00 " "	Meander lines	" " "	" " "	39	38	74	" 25-July 1st "	15°15-15°30' "
Prelimy to Bdy " " 4.00 " "	Prelimy to Bdy	" " "	" " "	5	0	0	" 9 "	13 15 "

I certify that the above plat of the Fort Fetterman Military Reservation in Townships 32 North, Ranges 71, 72 and 73 West, and Townships 33 North, Ranges 71, 72 and 73 West of the 6th Principal Meridian, in Wyoming Territory, is strictly conformable to the field notes of survey thereof on file in this office, which have been examined and approved.

Surveyor General's Office,
Cheyenne, Wyoming.
May 26th 1888.

John Charles Thompson
U.S. Surveyor General.

1416

T 32, 33 N R 71, 72, 73 W

Accession No. 1930

FORT FETTERMAN MILITARY RESERVATION

Scale 40 chs to 1 inch. Mag. Var. East.

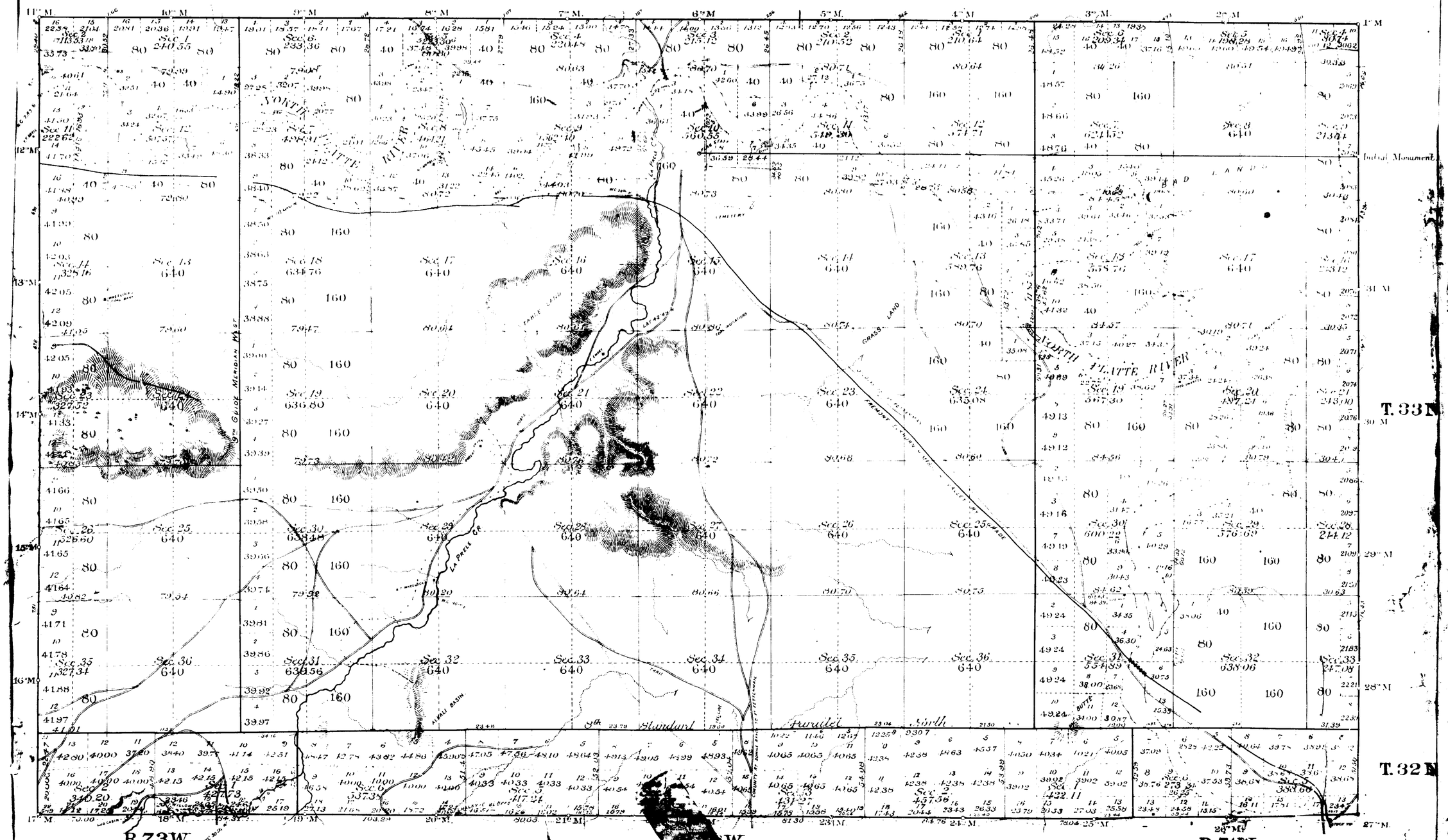

Total number of Acres 36505.65

Surveys Designated	By Whom Surveyed	Date of Contract	Amount of Surveys mls.	chs.	lks.	When Surveyed	Magnetic Declination
Boundary Lines	Wm. O. Owen	March 17th 1887	32	0	0	June 9th-11th 1887	15°12'-15°30' East
Subdivision	" " "	" " "	99	22	21	[illegible]	[illegible]
Township	" " "	" " "	5	26	48	[illegible]	[illegible]
Connections	" " "	" " "	5	51	62	[illegible]	[illegible]
Meanders	" " "	" " "	39	38	[illegible]	[illegible]	[illegible]
Prelim't to [illegible]	" " "	" " "	5	[illegible]	[illegible]	[illegible]	[illegible]

I certify that the above plat of the Fort Fetterman Military Reservation in T'ps 32 N., R'gs 71, 72 and 73 W., and T'ps 33 N., R'gs 71, 72 and 73 W. of the 6th Principal Meridian, in Wyoming Territory, is strictly conformable to the field notes of survey thereof on file in this office, which have been examined and approved.

Surveyor General's Office,
Cheyenne, Wyoming, May 26th 1888

John Charles Thompson
U.S. Surveyor General.

1416

32-72 33-72

(14)

1232

69

INTERSECTIONS of STANDARD LINES
WITH BOUNDARIES OF
Ft FETTERMAN MILITARY RESERVATION.

IN TOWNSHIP'S 32 & 33 NORTH, RANGES 71, 72 & 73 WEST, 6th PRL. MER. WY. TER.

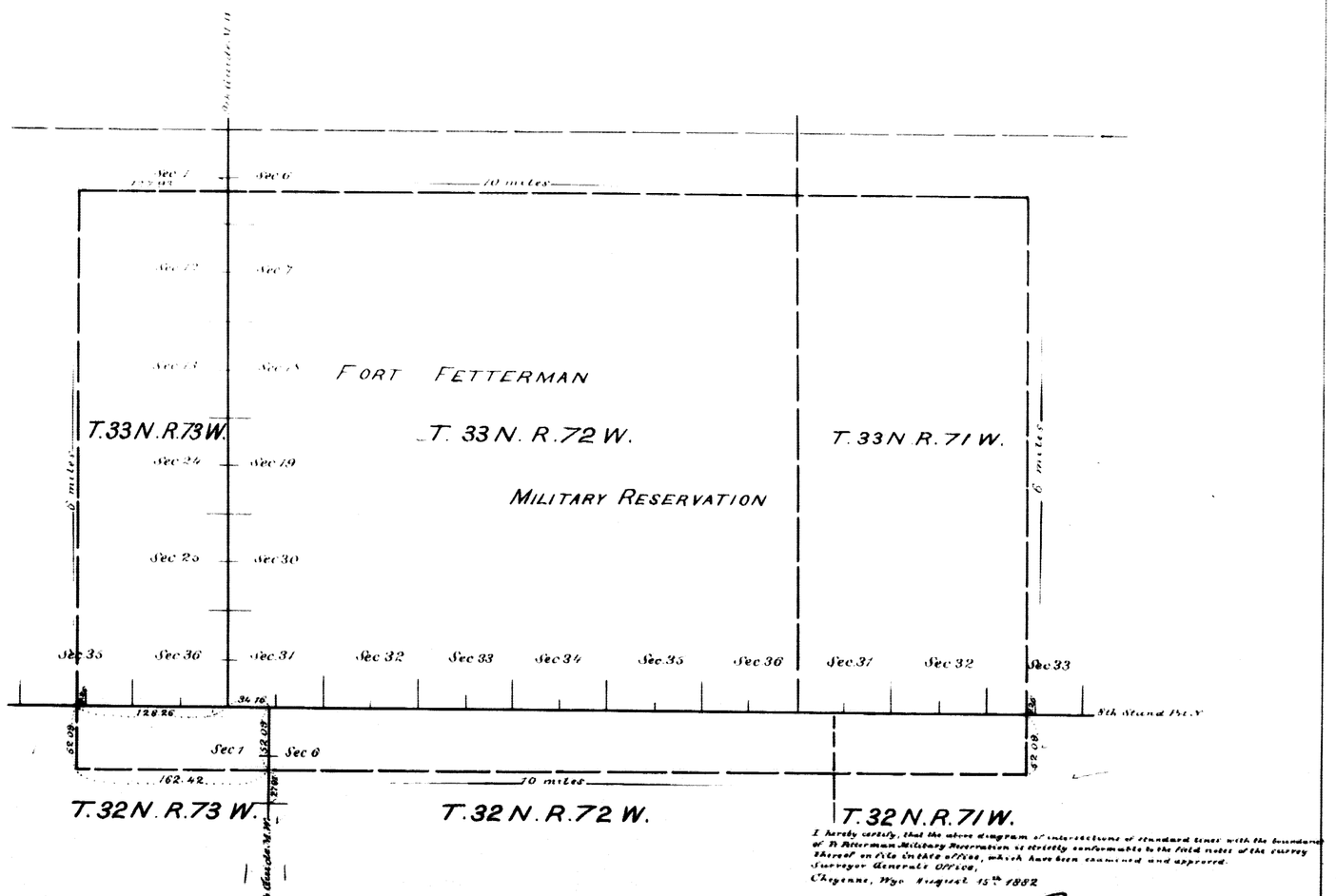

Surveys Designated	By Whom surveyed	Date of Contract	Amount of surveys	When surveyed
Exter. lines of Ft. Fetterman Mil. Res.				
5th Stand. Pal. N on T. 33 N., Rge. 71 & 72 West	W.B. Yerby	May 7th 1879		July 5, 6 & 8, 1879
5th Guide Mer. W on T. 32 N., betw Rge 72 & 73 West				
6th Stand. Pal. N on T. 33 N., Range 73 W.	Downey & Grant	Aug. 12, 1880		Sep. 7, 1880
5th Guide N. W on T. 32 N., betw Rge. 72 & 73 W.	Mc. Carthy & Moore	Febr. 2, 1881		Feb. 14, 1881

Scale, 80 chains to an inch.

I hereby certify, that the above diagram of intersections of standard lines with the boundaries of Ft Fetterman Military Reservation is strictly conformable to the field notes of the survey thereof on file in this office, which have been examined and approved.
Surveyor Generals Office,
Cheyenne, Wyo August 15th 1882

Edw. C. David
Surveyor Gen'l

30

4346

92

EXTERIOR LINES

Scale 1 inch = 2 miles; Mag. Var. East.

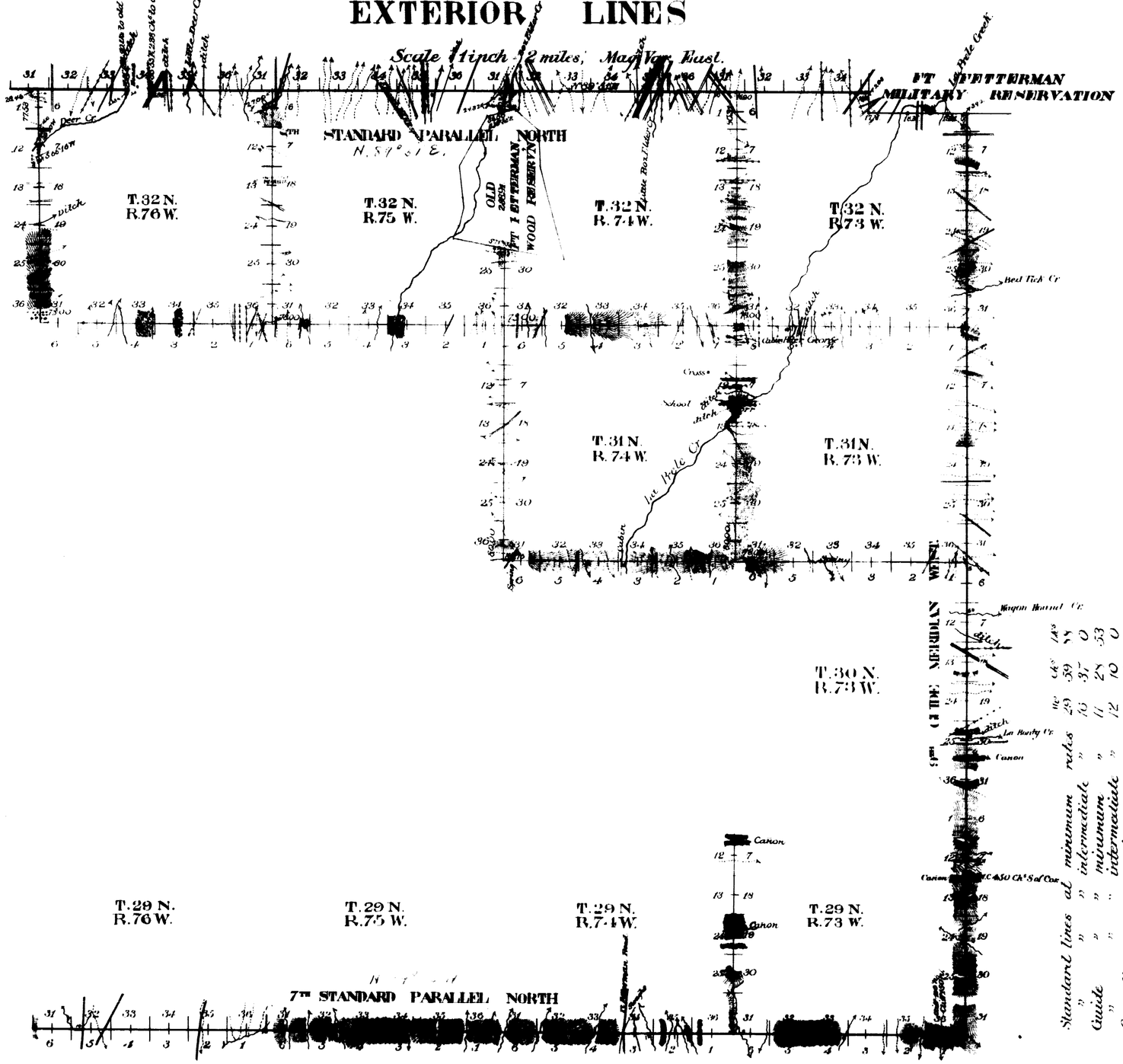

Standard lines at minimum rates 29 16 11 12 2 22 53
" " intermediate " 39 37 28 20 16 71 72
" " minimum " 49 0 53 30 0 11 49
" " intermediate " 0 0 0 0 0 0 0
Guide " minimum " 49 0 53 30 0 11 49
" " intermediate " 0 0 0 0 0 0 0
Connection " minimum " 49 0 53 30 0 11 49
Exterior " minimum " 49 0 53 30 0 11 49
" " intermediate " 0 0 0 0 0 0 0

Surveys Designated	By whom surveyed	Date of Contract	Amount of Surveys Mls	Chs	Lks	Date of Survey	Magnetic Declination
Exterior Lines	Wm O. Owen	June 25, 1891	76	64	47	June 18 July 5 1891	15°30' East
7th Stand Par	" " "	" " "	24	0	0	May 6 June 3 '91	15°30' "
8th Stand Par	" " "	" " "	22	16	88	June 14 16-1891	16° 00' "
9th Guide Mer.	" " "	" " "	23	38	53	May 20 24, 1891	15° 00' "
Connections	" " "	" " "	2	16	11		

I hereby certify that the above diagram of the 7th Standard Parallel North in Ranges 73. 74. 75 and 76 West; the 8th Standard Parallel North in Ranges 76. 75. 74 and 73 West, the 10th Guide Meridian West in Townships 29, 30, 31 and 32 North, and the Exterior Lines of Townships 29 North. Ranges 73 West, Townships 31 North

Ranges 73 and West. Townships 32 North. Ranges 73. 74. 75 and 76 West of the 6th Principal Meridian in Wyoming is strictly conformable to the field notes of the survey thereof on file in this office, which has been examined and approved.

Surveyor Generals Office.
Cheyenne, Wyoming. December 1891.

Wm A. Richards
Surveyor General.

2508

(40) 8
Indexed
630

9TH GUIDE MERIDIAN WEST,

From the 6th to the 8th Standard Parallel N. between Ranges 72 & 73 W. of the 6th Pr Mer.



Surveys designated.	By whom surveyed.	Date of contract.	Amount of surveys. Mls	chs	lks	When surveyed.
9th Guide Mer. W.	Wm B Yerby	May 7, 1879.	48.	00.	00	June & July, 1879.

I hereby certify that the above diagram of the 9th Guide Meridian West of the 6th Principal Meridian, from the 6th to the 8th Standard Parallel N. in Wyoming Territory, is strictly conformable to the field notes of the survey thereof, on file in this office, which have been examined & approved.

Surveyor Generals Office, Cheyenne Wyo. Oct 16, 1879

Edw. C. David
Surveyor General.

38

3

1876

TOWNSHIP EXTERIORS

Scale: 1 inch to 160 chains

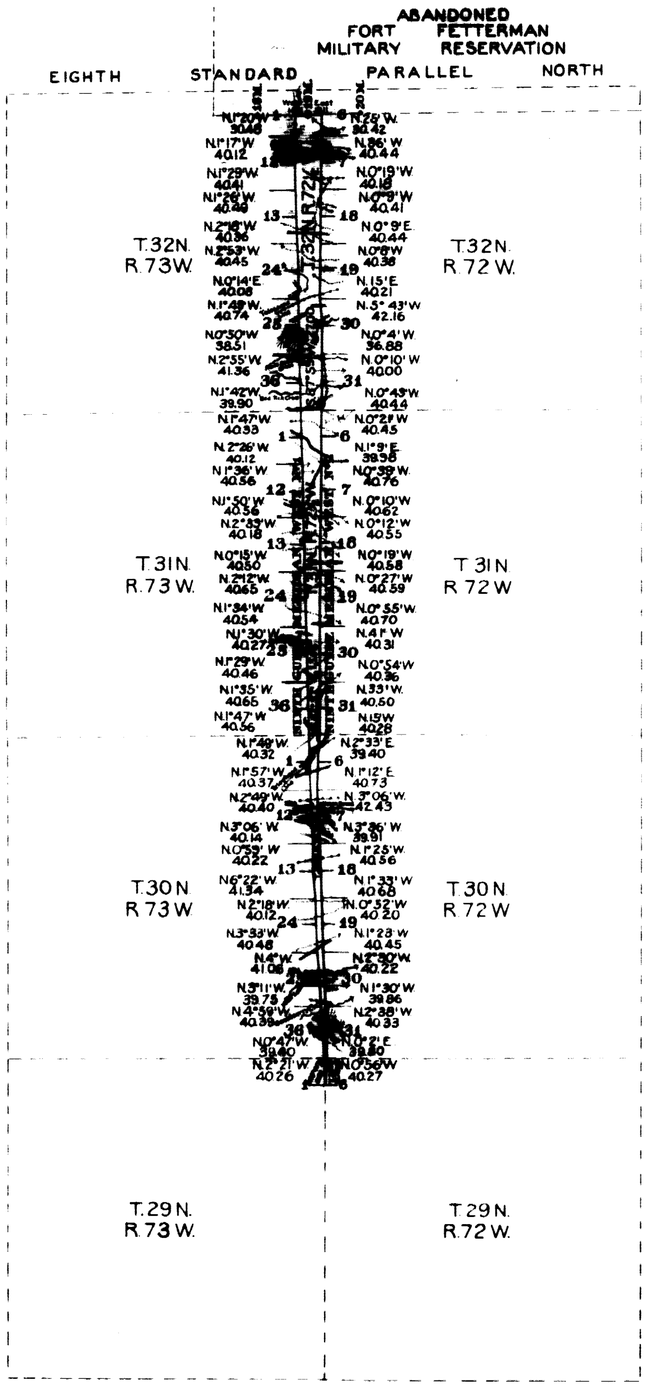

This Plat
of the
Retracement
of the

Ninth Guide Meridian West Nº1 through Townships 29, 30, 31 and 32 North, Ranges 72½ and 73 West,
Ninth Guide Meridian West Nº2, through Townships 29, 30, 31 and 32 North, Ranges 72 and 72½ West,
and the
North boundaries of Townships 29, 30 and 31, Range 72½ West of the
Sixth Principal Meridian
Wyoming
is strictly conformable to the field notes of the resurvey thereof by
Edward F. Stahle U.S.D.S.
under his
Contract Nº 323
dated March 27 1907
which have been examined approved and filed in this office
U.S. Surv Gen'l's Office,
Cheyenne, Wyoming,
November 24, 1908

Alphens P. Johnson
U.S. Surv Gen'l

Surveys Designated	Amount Mls.	Chs.	Lks	When Surveyed
Standard Lines	36	4	71	August 13-29, 1907
Township Lines		43	75	" " " "
Connections	1	64	38	" " " "

2921

Survey accepted by the Com. Commissioner of the G.L.O. in his letter "E" July 4, 1909.

4042

ORIGINAL

PLAT A

TOWNSHIP EXTERIORS

Scale: 1 inch to 40 chains.

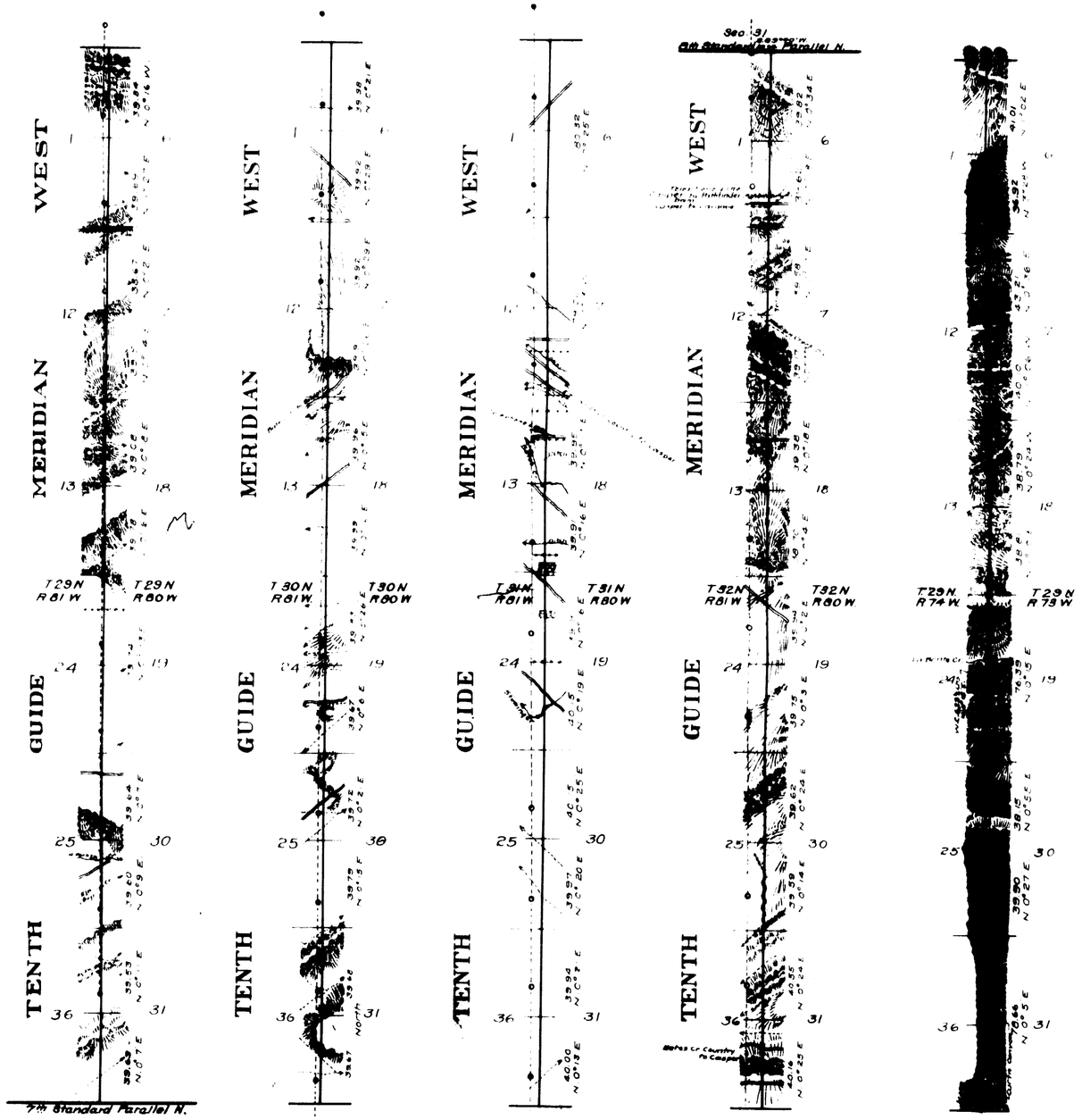

This plat, A and the accompanying plat "B" of the Tenth Guide Meridian West, through Ts. 29, 30, 31 and 32 N. between Rs. 80 and 81 W., the east boundary of T. 29 N., R. 74 W., the south and east boundaries of Ts. 30 and 32 N., R. 74 W., the east boundary of T. 31 N., R. 75 W., and the south boundaries of Ts. 31, and 32 N., R. 73 W., of the Sixth Principal Meridian, in the state of Wyoming, shows the restoration resurvey of said lines based on the position of monuments of the original surveys and indicates the position of the obliterated Owen 1891 resurvey of said lines; also a retracement of the Ninth Guide Meridian West, No. 1, through T. 31 N. and part of T. 32 N., between Rs. 72½ and 73 W., is shown.

This plat is strictly conformable to the field notes of the above mentioned resurveys and retracements by W. H. Clark, U.S. Surveyor, under his special instructions for Group No. 5, Wyoming, dated April 25, 1911 which have been examined, approved and filed in this office.

U.S. Surveyor General's Office
Cheyenne, Wyoming
May 21, 1917

Charles L. Decker
Surveyor General.

Surveys Designated	Amount			When Surveyed	
	Mls	Chs	Lks	Begun	Completed
Resurvey Meridian Lines	23	68	05	Nov. 28, 1914	Aug. 31, 1915
Resurvey Township Lines	46	72	71	Oct 8, 1914	June 4, 1915
Retracement Meridian Lines	11	36	61	May 12, 1915	June 4, 1915
Connections		23	61	Nov. 28, 1914	Aug. 31, 1915

E.L.H.

ORIGINAL

Accepted January 30, 1924

PLAT B.

TOWNSHIP EXTERIORS

Scale 1 inch to 60 Chains.

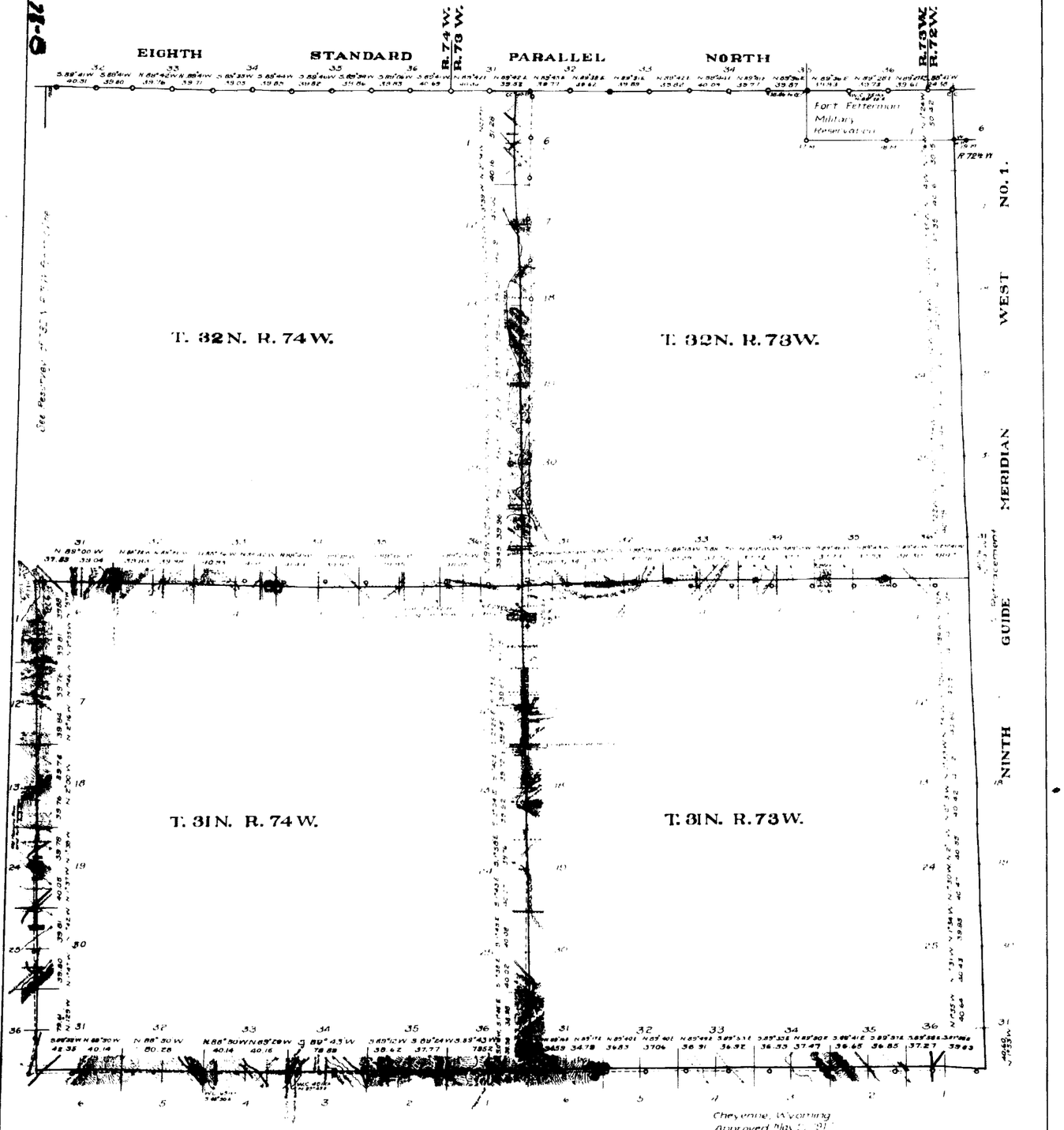

See Plat 'A'

Cheyenne, Wyoming
Approved May 2, 1921

Charles T. Becket
Surveyor General

(28)

Colorado

3914

Exterior Line

in Tp. 32 N., betw. Rs. 73 & 74 W. 6th Principal Merid. Wyom. Territ.

Scale 40 chs to 1 inch; Mag. Var. E.

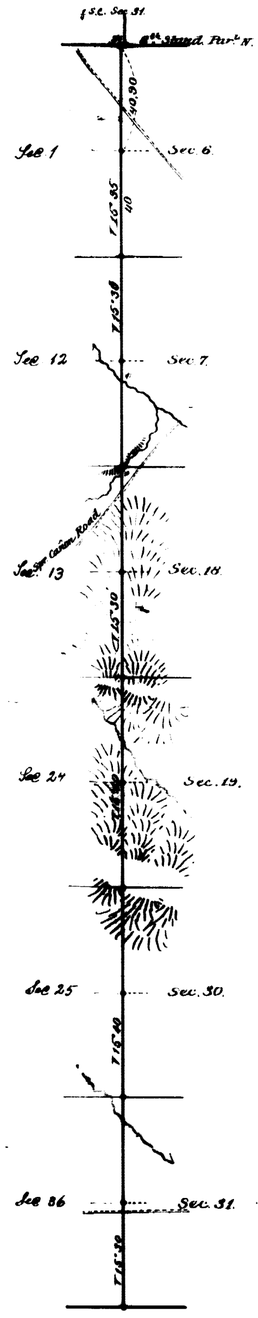

Survey'd Design	By whom run	Date of Contr.	Lngt. of survey			When surveyed
			miles	chs.	lks.	
Exter. line	M. N. Grant	Aug 31, 1881	6	00	00	Octobr. 11, 1882.
Connections	" "	" "	00	09	34	" " "

I hereby certify that the above diagram of the Exterior line in Tp. 32 N. betw. Rs. 73 & 74 W. 6th Princ. Merid. Wyom. Territory, is strictly conformable to field notes of the survey thereof on file in this Office, which have been examined and approved.

Surveyor Generals Office,
Cheyenne, Wyom. May 29th 1884

Edw. C. Davis
Surveyor General.

2262