2998 ORIGINAL (4-675a) Survey accepted January 27, 1923.

Resurvey Township No. 32 North, Range No. 74 West of the Sixth Principal Meridian, Wyoming

In 2 Sheets

Sheet 1

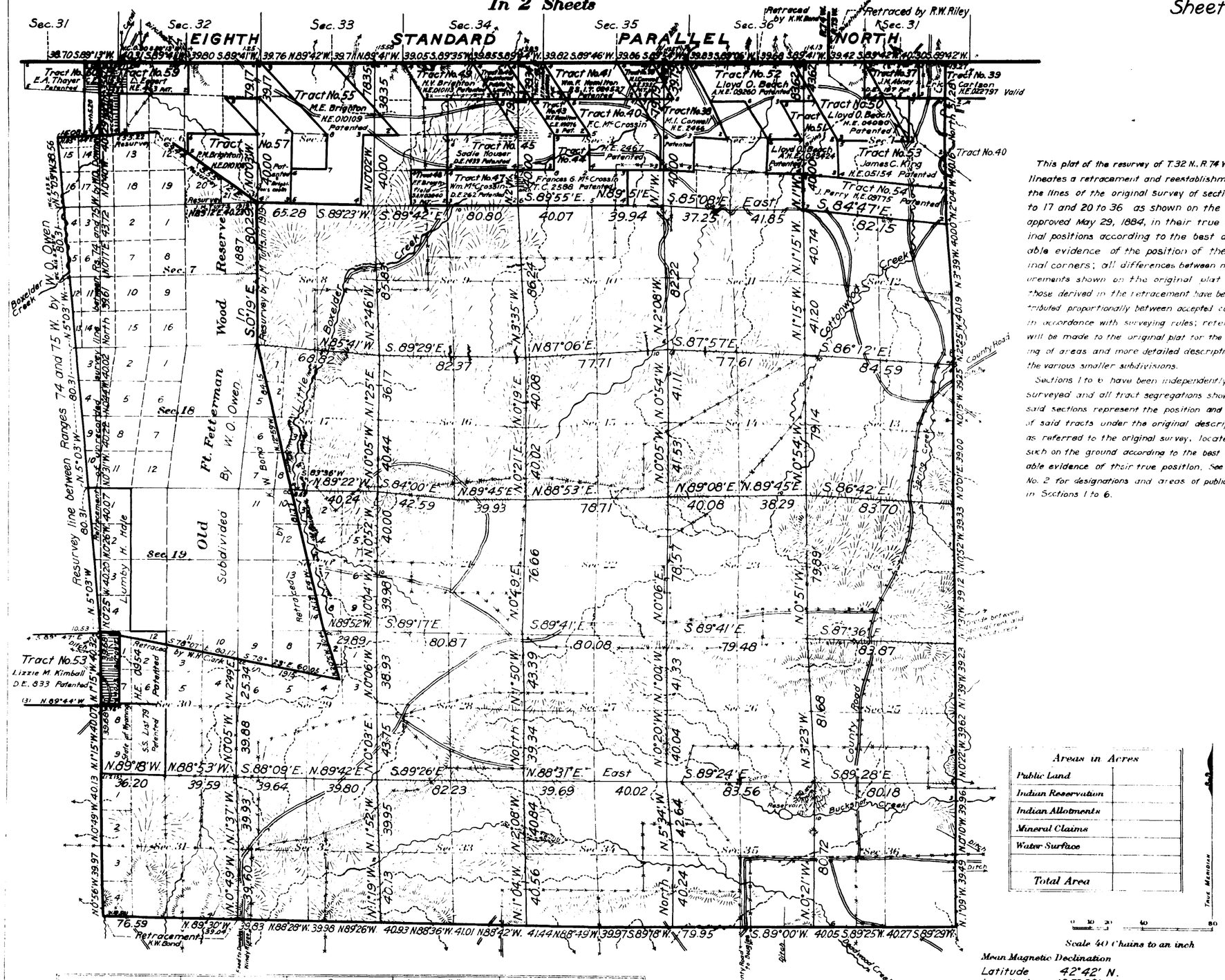

This plat of the resurvey of T.32 N., R.74 W., delineates a retracement and reestablishment of the lines of the original survey of sections 8 to 17 and 20 to 36 as shown on the plat approved May 29, 1884, in their true original positions according to the best available evidence of the position of the original corners; all differences between measurements shown on the original plat and those derived in the retracement have been distributed proportionally between accepted corners in accordance with surveying rules; reference will be made to the original plat for the showing of areas and more detailed descriptions of the various smaller subdivisions.

Sections 1 to 6 have been independently resurveyed and all tract segregations shown in said sections represent the position and form of said tracts under the original description as referred to the original survey, located as such on the ground according to the best available evidence of their true position. See Sheet No. 2 for designations and areas of public land in Sections 1 to 6.

Surveys Designated	By Whom Surveyed	Group No.	Group Date	Amount of Surveys Mls.	chs.	lks.	When Surveyed Begun	Completed
Resurvey Subdivision Lines	K. W. Bond	54	March 3, 1920	51	74	15	May 5, 1922	June 26, 1922
Connecting Lines	"	"	"	1	08	13	"	"
Segregated Tract Lines	K.W. Bond and R.W. Riley	"	"	29	04	20	"	"
Resurvey Subdivision Lines	J. M. Tufts	5	April 25, 1911	1	40	52	August 1, 1919	August 12, 1919
Resurvey N. Bdy. Wood Reserve	"	"	"	1	44	66	"	"
Resurvey 6th Standard Parallel N.	W. H. Clark	6	April 25, 1911	5	75	54	October 15, 1914	November 11, 1914
Resurvey E. W. and S. Township Lines	"	"	"	14	48	09	November 19, 1914	September 12, 1916
"	"	"	"	1	60	22	June 3, 1915	June 3, 1915
Retracement Wood Reserve	K. W. Bond	54	March 3, 1920	2	36	36	May 5, 1922	June 26, 1922
Boundaries of Wood Reserve	M. N. Grant	Cont. 135	August 30, 1881				December 25, 1882	December 25, 1882

AMT

The above map of Resurvey Township No. 32 North, Range No. 74 West of the Sixth Principal Meridian, Wyoming, in 2 sheets, is strictly conformable to the field notes of the resurvey thereof on file in this office, which have been examined and approved

U.S. Surveyor General's Office.
Cheyenne, Wyoming, August 29, 1923

Clyde W. Actuly
Surveyor General

1931-A

32-74
Lamo. G. Douglas
March 20, 1924

(28)

2997

33

Sur. Wood Reserv. Bk 30. Pg.

TOWNSHIP No. 32 NORTH. RANGE No. 74 WEST of the 6th Principal MERIDIAN.

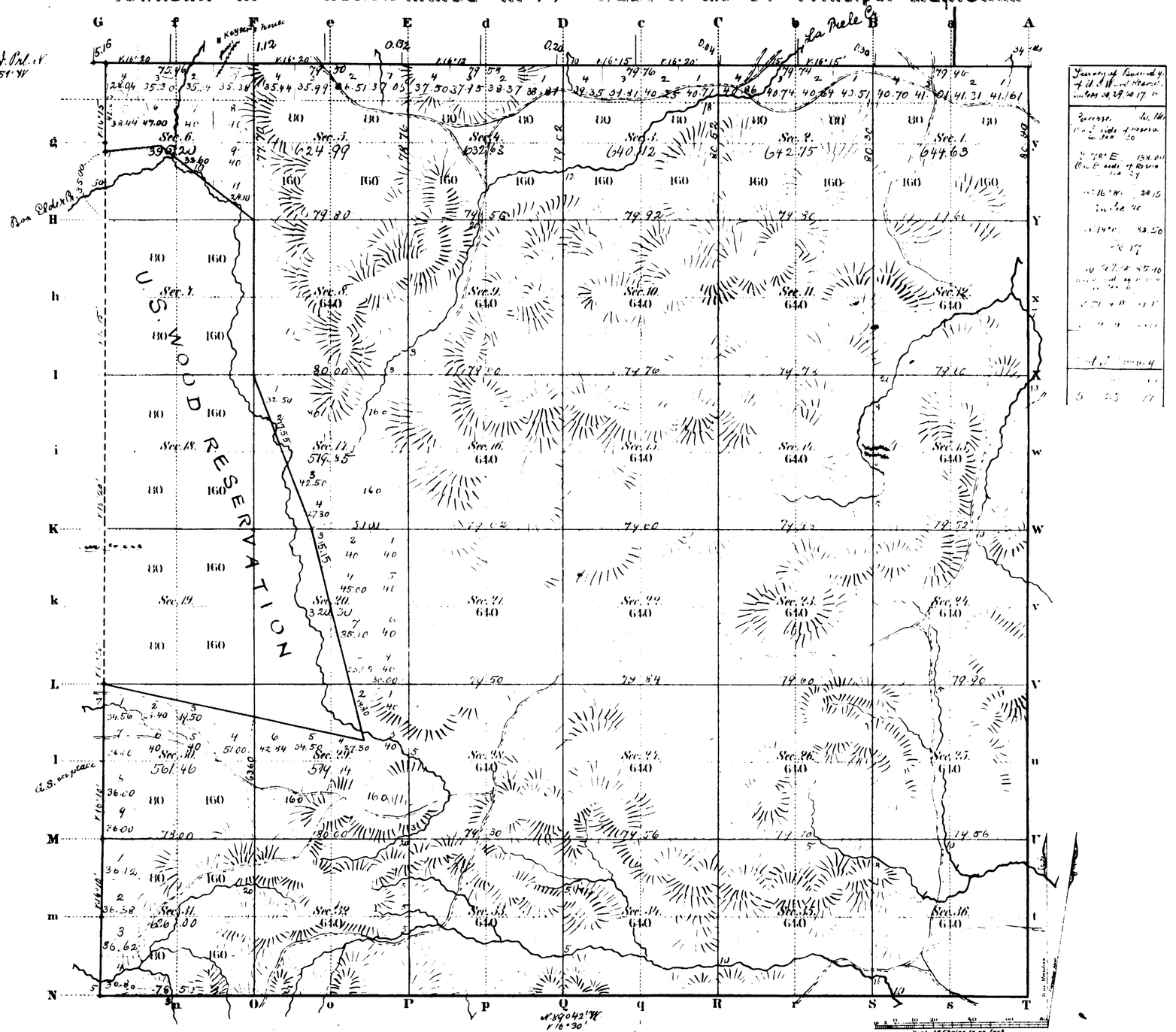

Total number of Acres. 20208.37

Surveys Designated	By Whom Surveyed	Date of Contract	Amount of Surveys Mls.	Chs.	Lks.	When Surveyed	Magnetic Declination
E. Township line	M. N. Grant	Aug. 30. 1881	6	00	90	Decbr. 11, 1882	15° 33' East
Subdivisions	" "	" "	52	57	10	Decbr. 19 - 25,	16° 10' "
Connections	" "	" "		2	28	" "	
S. & W. Township l.	W. O. Downey	July 11, 1882	11	76	12	Novbr. 27, 28, 1882	
8th Stand. P. N.	Downey & Grant	Aug. 12, 1880	5	74	50	Septbr. 8, 1880	
Bdy. Line of Reserv.	M. N. Grant	Aug. 30. 1881	5	23	17	Decbr. 25, 1882	

The above Map of Township No. 32 North Range No. 74 West of the Sixth Principal Meridian Wyoming Territory is strictly conformable to the field notes of the survey thereof on file in this Office, which have been examined and approved.

Surveyor General's Office, Edw. C. Davis Sur. Genl.

Cheyenne Wyoming May 29th 1884

A. Gast & Co., St. Louis Mo.

1921

32 - 74

30

2991

Orig. ser. T 32 N., R. 75 W.
Resur. E. part township
Orig. ser. T 32 N., R. 74 W.

Ex. Order of April 19, 1917 ~~May 18~~ withdrawal
-showing descriptions temporarily
for Park Purposes (Act of June 25, 1919
T32-R74 Sec 6 - Lots 13, 14, 15, 16, 17, 18
Sec 7 Lots 2 to 16 - incl
Sec 18, Lots 2-3-4-9-10-11-12
T32 N R 75 W Sec. 1, Lot 7
Sec. 12, Lots 5 to 15 incl
Secs 13 Lots 4 to 19
Sec 24 - Lots 5-6-7-8
11-12-13-14-15
17-18-19-20

and by order of May 28, 1920
to W ½ Sec. [illegible]
[illegible]

OLD FORT FETTERMAN WOOD RESERVATION

Scale 40 chs to 1 inch. Magnetic Var: East.

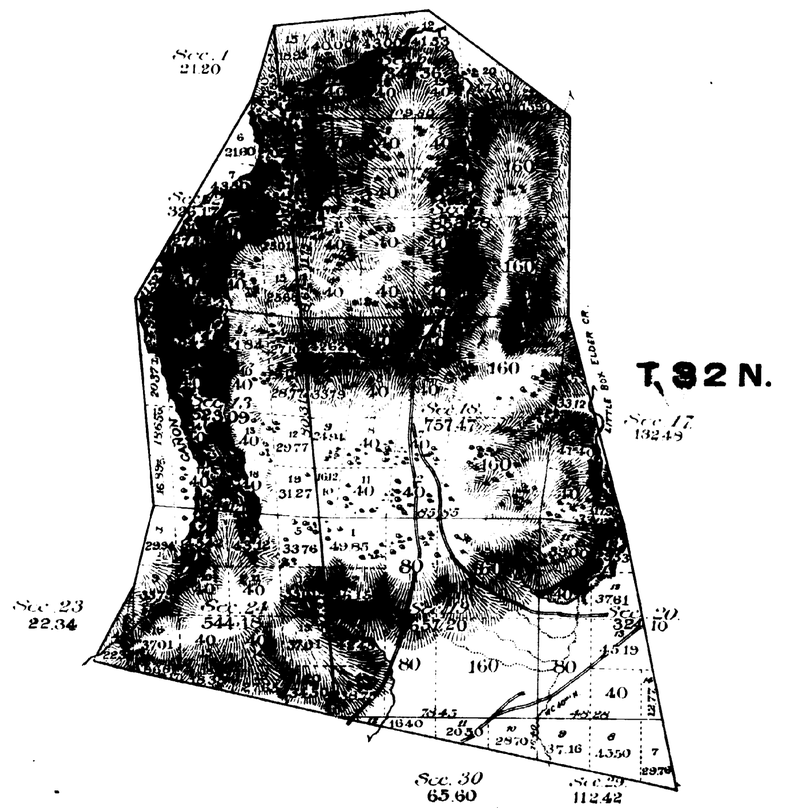

Township lines at $5.50 per Mile.
Subdivis.l " " $4.00 " "

Total number of Acres 4685.89

Surveys Designated	By Whom Surveyed.	Date of Contract.	Amount of Surveys mls	chs	lks	When Surveyed	Magnetic Declination
Township line	Wm. O. Owen	March 17th 1887	3	38	56	June 5th 1887	15°9'-15°30' East
Subdivisions	" " "	" " "	10	17	48	June 6th 8th "	15°6'-15°24' "

I certify that the above plat of the Old Fort Fetterman Wood Reservation in Tps 32 North, Rgs 74 and 75 West of the 6th Principal Meridian, Wyoming Territory, is strictly conformable to the field notes of survey thereof on file in this office, which have been examined and approved.

Surveyor General's Office,
Cheyenne, Wyo. May 26th 1888

John Charles Thompson
U.S. Surveyor General

32-74 32-75

1920 B
B

2999 ORIGINAL

Survey accepted January 17, 1924.

Resurvey Township No. 32 North, Range No. 74 West of the Sixth Principal Meridian, Wyoming

Sheet 2

In 2 Sheets

Sections 1, 2, 3, 4, 5, 6 and 30

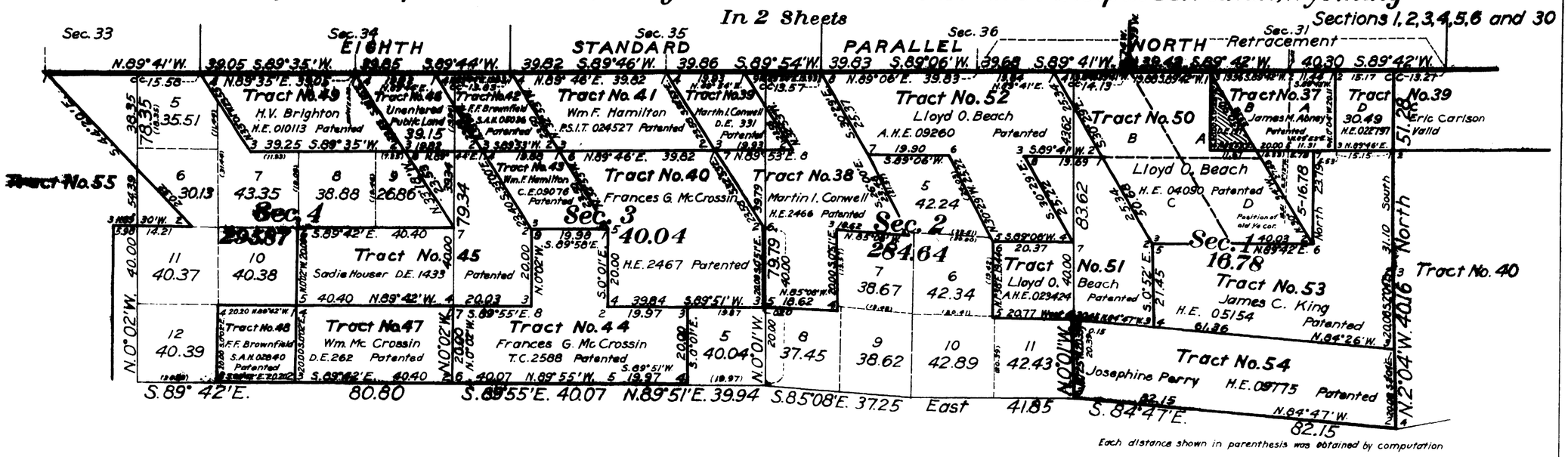

Each distance shown in parenthesis was obtained by computation

INDEX TO SEGREGATED TRACTS

Resurvey	Original Survey							
Tract No.	T.	R.	Sec.	Subdivisions	Entry Kind	Entry No.	Status in Land Office	Entryman
37	32	74	1	Lot 1				
	32	73	6	Lot 4	D.E.	197	Patented	James M. Abney
38	32	74	2	Lot 3, S½NW¼, NW¼SW¼	H.E.	2466	Patented	Martin I. Conwell
39	"	"	2	Lot 4	D.E.	331	Patented	Martin I. Conwell
40	"	"	3	S½NE¼, N½SE¼	H.E.	2467	Patented	Frances G. Mc Crossin
41	"	"	3	Lots 1 and 2	P.S.I.T.	024527	Patented	Wm. F. Hamilton
42	"	"	3	Lot 3	S.A.H	05036	Patented	F. F. Brownfield
43	"	"	3	SE¼NW¼	C.E.	09076	Patented	Wm. F. Hamilton
44	"	"	3	S½SW¼, NE¼SW¼, SW¼SE¼	T.C.	2588	Patented	Frances G. Mc Crossin
45	"	"	3	SW¼NW¼, NW¼SW¼				
	"	"	4	N½SE¼	D.E.	1433	Patented	Sadie Houser
46	"	"	3	Lot 4			Unentered Public Land	
47	"	"	4	S½SE¼	D.E.	262	Patented	Wm. Mc Crossin
48	"	"	4	SE¼SW¼	S.A.H.	02840	Patented	F. F. Brownfield
49	"	"	4	Lots 1 and 2	H.E.	010113	Patented	H. V. Brighton
50	"	"	1	Lots 2 and 3, SW¼NE¼, SE¼NW¼	H.E.	04090	Patented	Lloyd O. Beach
51	"	"	1	SW¼NW¼, NW¼SW¼				
	"	"	2	NE¼SE¼	A.H.E.	023424	Patented	Lloyd O. Beach
52	"	"	1	Lot 4				
	"	"	2	Lots 1 and 2, SE¼NE¼	A.H.E.	09260	Patented	Lloyd O. Beach
53	"	"	1	SE¼NE¼, NE¼SW¼, N½SE¼	H.E.	05154	Patented	James C. King
54	"	"	1	S½SW¼, S½SE¼	H.E.	09775	Patented	Josephine Perry
55	"	"	5	Lots 1 and 2, S½NE¼,				
	"	"	5	SE¼SW¼, W½SE¼	H.E.	010109	Patented	Mary E. Brighton
57	"	"	5	SW¼NW¼, W½SW¼				
	"	"	6	Lots 9, 10 and 11	H.E.	010108	Patented	Pearl M. Brighton
59	"	"	6	Lots 1, 2, 3 and 6	H.E.	463	Patented	L. Eggert
60	"	"	6	Lots 4 and 5				
	32	75	1	Lots 1 and 2	C.E.	531	Patented	Eliza A. Thayer
39	32	73	6	Lots 1, 2 and 3, SE¼NE¼				
	"		6	SE¼SW¼, W½SE¼, NE¼SE¼	H.E.	022797	Valid	Eric Carlson
53	32	75	25	N½	D.E.	833	Patented	Lizzie M. Kimball

TABLE OF CONFLICTS

Area of Tract 37-B	41.61	Acres
Area of conflict of Tract 37-B with Tract 50-A	11.67	"
Area of Tract 37-B, exclusive of conflict with Tract 50-A	29.94	"
Area of Tract 50-A	41.31	"
Area of Tract 50-A, exclusive of conflict with Tract 37-B	29.64	"
Area of Tract 59	153.02	"
Area of conflict of Tract 59 with Tract 60	68.97	"
Area of Tract 59, exclusive of conflict with Tract 60	84.05	"
Area of Tract 60	136.68	"
Area of Tract 60, exclusive of conflict with Tract 59	67.71	"
Area of Tract 53	320.00	"
Area of conflict of Tract 53 with Lot 1, Sec. 30, H.E. 09054, L.H. Hale	19.62	"
Area of conflict of Tract 53 with Lot 7 " " "	20.16	"
Area of conflict of Tract 53 with Lot 12, " " "	0.57	"
Area of conflict of Tract 53 with Lot 8, Sec. 30, S.S. List 79, Wyoming	0.32	"
Area of Tract 53, exclusive of conflicts with H.E. 09054, L.H. Hale and S.S. List 79, Wyoming	279.33	"
Area of H.E. 09054, L.H. Hale	332.56	"
Area of H.E. 09054, L.H. Hale, exclusive of conflict with Tract 53	282.21	"
Area of S.S. List 79, State of Wyoming	152.00	"
Area of S.S. List 79, exclusive of conflict with Tract 53	151.68	"

Cheyenne, Wyoming,
Approved August 29, 1923

Clyde W. Atherly
Surveyor General

A.L.R.

1921-B

32-74
Trans to Douglas
March 20, 1924

2999 ORIGINAL

Survey accepted January 17, 1924.

Resurvey Township No. 32 North, Range No. 74 West of the Sixth Principal Meridian, Wyoming

In 2 Sheets

Sheet 2

Sections 1, 2, 3, 4, 5, 6 and 30

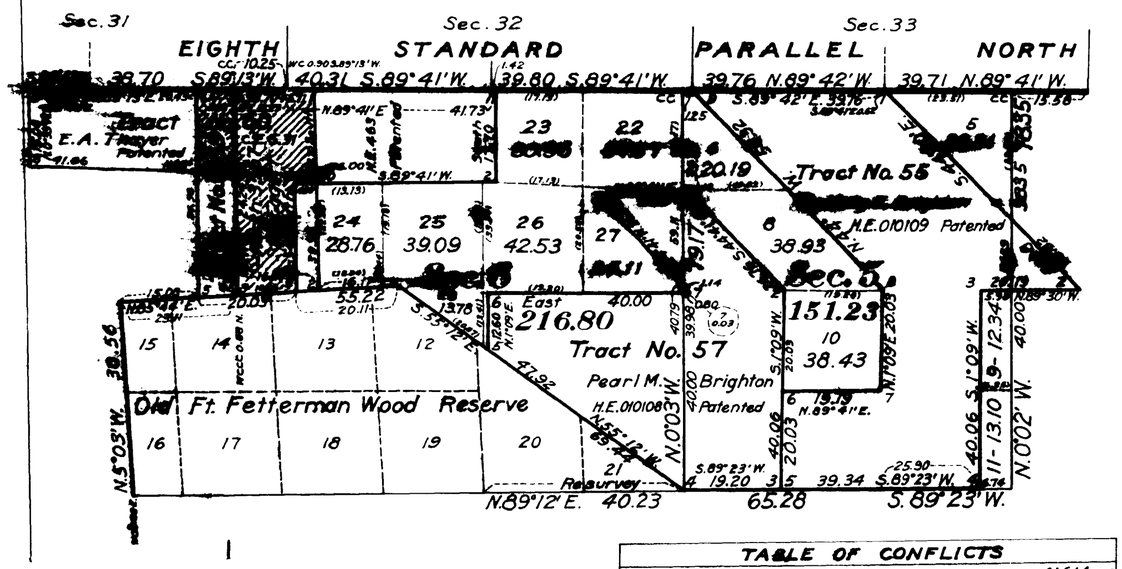

INDEX TO SEGREGATED TRACTS

Resurvey	Original Survey							
Tract No.	T.	R.	Sec.	Subdivisions	ENTRY Kind	ENTRY No.	Status in Land Office	Entryman
37	32	74	1	Lot 1				
	32	73	6	Lot 4	D.E.	197	Patented	James M. Abney
38	32	74	2	Lot 3, S½NW¼, NW¼SW¼	H.E.	2466	Patented	Martin I. Conwell
38	"	"	2	Lot 4	D.E.	331	Patented	Martin I. Conwell
40	"	"	3	S½NE¼, N½SE¼	H.E.	2467	Patented	Frances G. Mc Crossin
41	"	"	3	Lots 1 and 2	P.S.L.T.	024527	Patented	Wm. F. Hamilton
42	"	"	3	Lot 3	S.A.H.	05036	Patented	F. F. Brownfield
43	"	"	3	SE¼NW¼	C.E.	09076	Patented	Wm. F. Hamilton
44	"	"	3	S½SW¼, NE¼SW¼, SW¼SE¼	T.C.	2588	Patented	Frances G. Mc Crossin
45	"	"	3	SW¼NW¼, NW¼SW¼				
	"	"	4	N½SE¼	D.E.	1433	Patented	Sadie Houser
46	"	"	3	Lot 4			Unentered Public Land	
47	"	"	4	S½SE¼	D.E.	262	Patented	Wm. Mc Crossin
48	"	"	4	SE¼SW¼	S.A.H.	02840	Patented	F. F. Brownfield
49	"	"	4	Lots 1 and 2	H.E.	010113	Patented	H. V. Brighton
50	"	"	1	Lots 2 and 3, SW¼NE¼, SE¼NW¼	H.E.	04090	Patented	Lloyd O. Beach
51	"	"	1	SW¼NW¼, NW¼SW¼				
	"	"	2	NE¼SE¼	A.H.E.	023424	Patented	Lloyd O. Beach
52	"	"	1	Lot 4				
	"	"	2	Lots 1 and 2, SE¼NE¼	A.H.E.	09260	Patented	Lloyd O. Beach
53	"	"	1	SE¼NE¼, NE¼SW¼, N½SE¼	H.E.	05154	Patented	James C. King
54	"	"	1	S½SW¼, S½SE¼	H.E.	09775	Patented	Josephine Perry
55	"	"	5	Lots 1 and 2, S½NE¼				
	"	"	5	SE¼SW¼, W½SE¼	H.E.	010109	Patented	Mary E. Brighton
57	"	"	5	SW¼NW¼, W½SW¼				
	"	"	6	Lots 9, 10 and 11	H.E.	010108	Patented	Pearl M. Brighton
59	"	"	6	Lots 1, 2, 3 and 6	H.E.	463	Patented	L. Eggert
60	"	"	6	Lots 4 and 5				
	32	75	1	Lots 1 and 2	C.E.	531	Patented	Eliza A. Thayer
39	32	73	6	Lots 1, 2 and 3, SE¼NE¼				
		"	6	SE¼SW¼, W½SE¼, NE¼SE¼	H.E.	022797	Valid	Eric Carlson
53	32	75	25	N½	D.E.	833	Patented	Lizzie M. Kimball

TABLE OF CONFLICTS

Area of Tract 37-B	41.61	Acres
Area of conflict of Tract 37-B with Tract 50-A	11.67	"
Area of Tract 37-B, exclusive of conflict with Tract 50-A	29.94	"
Area of Tract 50-A	41.31	"
Area of Tract 50-A, exclusive of conflict with Tract 37-B	29.64	"
Area of Tract 59	153.02	"
Area of conflict of Tract 59 with Tract 60	68.97	"
Area of Tract 59, exclusive of conflict with Tract 60	84.05	"
Area of Tract 60	136.68	"
Area of Tract 60, exclusive of conflict with Tract 59	67.71	"
Area of Tract 53	320.00	"
Area of conflict of Tract 53 with Lot 1, Sec. 30, H.E. 09054, L.H. Hale	19.82	"
Area of conflict of Tract 53 with Lot 7 " " "	20.16	"
Area of conflict of Tract 53 with Lot 12, " " "	0.57	"
Area of conflict of Tract 53 with Lot 8, Sec. 30, S.S. List 79, Wyoming	0.32	"
Area of Tract 53, exclusive of conflicts with H.E. 09054, L.H. Hale and S.S. List 79, Wyoming	279.33	"
Area of H.E. 09054, L.H. Hale	332.56	"
Area of H.E. 09054, L.H. Hale, exclusive of conflict with Tract 53	282.21	"
Area of S.S. List 79, State of Wyoming	152.00	"
Area of S.S. List 79, exclusive of conflict with Tract 53	151.68	"

Cheyenne, Wyoming,
Approved August 29, 1923

Clyde W. Atherly
Surveyor General

A.L.R.

AMT

32-74
Trans to Douglas
March 20, 1924

1921-B

2999 ORIGINAL

Survey accepted January 17, 1924.

Sheet 2

Resurvey Township No. 32 North, Range No. 74 West of the Sixth Principal Meridian, Wyoming

In 2 Sheets

Sections 1, 2, 3, 4, 5, 6 and 30

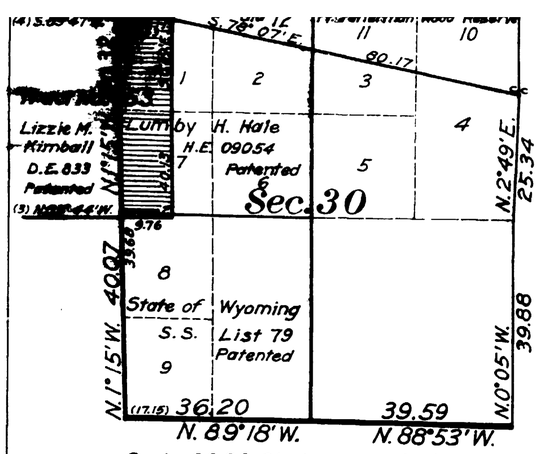

Scale, 20.00 Chains to an Inch

AMT

Area of Tract 37-B	41.61 Acres
Area of conflict of Tract 37-B with Tract 50-A	11.67 "
Area of Tract 37-B, exclusive of conflict with Tract 50-A	29.94 "
Area of Tract 50-A	41.31 "
Area of Tract 50-A, exclusive of conflict with Tract 37-B	29.64 "
Area of Tract 59	153.02 "
Area of conflict of Tract 59 with Tract 60	68.97 "
Area of Tract 59, exclusive of conflict with Tract 60	84.05 "
Area of Tract 60	136.68 "
Area of Tract 60, exclusive of conflict with Tract 59	67.71 "
Area of Tract 53	320.00 "
Area of conflict of Tract 53 with Lot 1, Sec. 30, H.E. 09054, L.H. Hale	19.62 "
Area of conflict of Tract 53 with Lot 7 " " "	20.16 "
Area of conflict of Tract 53 with Lot 12, " " "	0.57 "
Area of conflict of Tract 53 with Lot 8, Sec. 30, S.S. List 79, Wyoming	0.32 "
Area of Tract 53, exclusive of conflicts with H.E. 09054, L.H. Hale and S.S. List 79, Wyoming	279.33 "
Area of H.E. 09054, L.H. Hale	332.56 "
Area of H.E. 09054, L.H. Hale, exclusive of conflict with Tract 53	282.21 "
Area of S.S. List 79, State of Wyoming	152.00 "
Area of S.S. List 79, exclusive of conflict with Tract 53	151.68 "

INDEX TO SEGREGATED TRACTS

Resurvey	Original Survey							
Tract No.	T.	R.	Sec.	Subdivisions	Entry Kind	Entry No.	Status in Land Office	Entryman
37	32	74	1	Lot 1				
	32	73	6	Lot 4	D.E.	197	Patented	James M. Abney
38	32	74	2	Lot 3, S½NW¼, NW¼SW¼	H.E.	2466	Patented	Martin I. Conwell
39	"	"	2	Lot 4	D.E.	331	Patented	Martin I. Conwell
40	"	"	3	S½NE¼, N½SE¼	H.E.	2467	Patented	Frances G. Mc Crossin
41	"	"	3	Lots 1 and 2	P.S. I.T.	024527	Patented	Wm. F. Hamilton
42	"	"	3	Lot 3	S.A.H	05036	Patented	F. F. Brownfield
43	"	"	3	SE¼NW¼	C.E.	09076	Patented	Wm. F. Hamilton
44	"	"	3	S½SW¼, NE¼SW¼, SW¼SE¼	T.C.	2588	Patented	Frances G. Mc Crossin
45	"	"	3	SW¼NW¼, NW¼SW¼				
	"	"	4	N½SE¼	D.E.	1433	Patented	Sadie Houser
46	"	"	3	Lot 4			Unentered Public Land	
47	"	"	4	S½SE¼	D.E.	262	Patented	Wm. Mc Crossin
48	"	"	4	SE¼SW¼	S.A.H.	02840	Patented	F. F. Brownfield
49	"	"	4	Lots 1 and 2	H.E.	010113	Patented	H. V. Brighton
50	"	"	1	Lots 2 and 3, SW¼NE¼, SE¼NW¼	H.E.	04090	Patented	Lloyd O. Beach
51	"	"	1	SW¼NW¼, NW¼SW¼				
	"	"	2	NE¼SE¼	A.H.E.	023424	Patented	Lloyd O. Beach
52	"	"	1	Lot 4				
	"	"	2	Lots 1 and 2, SE¼NE¼	A.H.E.	09260	Patented	Lloyd O. Beach
53	"	"	1	SE¼NE¼, NE¼SW¼, N½SE¼	H.E.	05154	Patented	James C. King
54	"	"	1	S½SW¼, S½SE¼	H.E.	09775	Patented	Josephine Perry
55	"	"	5	Lots 1 and 2, S½NE¼				
	"	"	5	SE¼SW¼, W½SE¼	H.E.	010109	Patented	Mary E. Brighton
57	"	"	5	SW¼NW¼, W½SW¼				
	"	"	6	Lots 9, 10 and 11	H.E.	010108	Patented	Pearl M. Brighton
59	"	"	6	Lots 1, 2, 3 and 6	H.E.	463	Patented	L. Eggert
60	"	"	6	Lots 4 and 5				
	32	75	1	Lots 1 and 2	C.E.	531	Patented	Eliza A. Thayer
39	32	73	6	Lots 1, 2 and 3, SE¼NE¼				
		"	6	SE¼SW¼, W½SE¼, NE¼SE¼	H.E.	022797	Valid	Eric Carlson
53	32	75	25	N½	D.E.	833	Patented	Lizzie M. Kimball

Cheyenne, Wyoming,
Approved August 29, 1923

Clyde W. Atherly
Surveyor General

A.L.R.

1921-B

32-74
Trans to Douglas
March 20, 1924

EXTERIOR LINES

Scale 1 inch 2 miles, Mag Var. East.

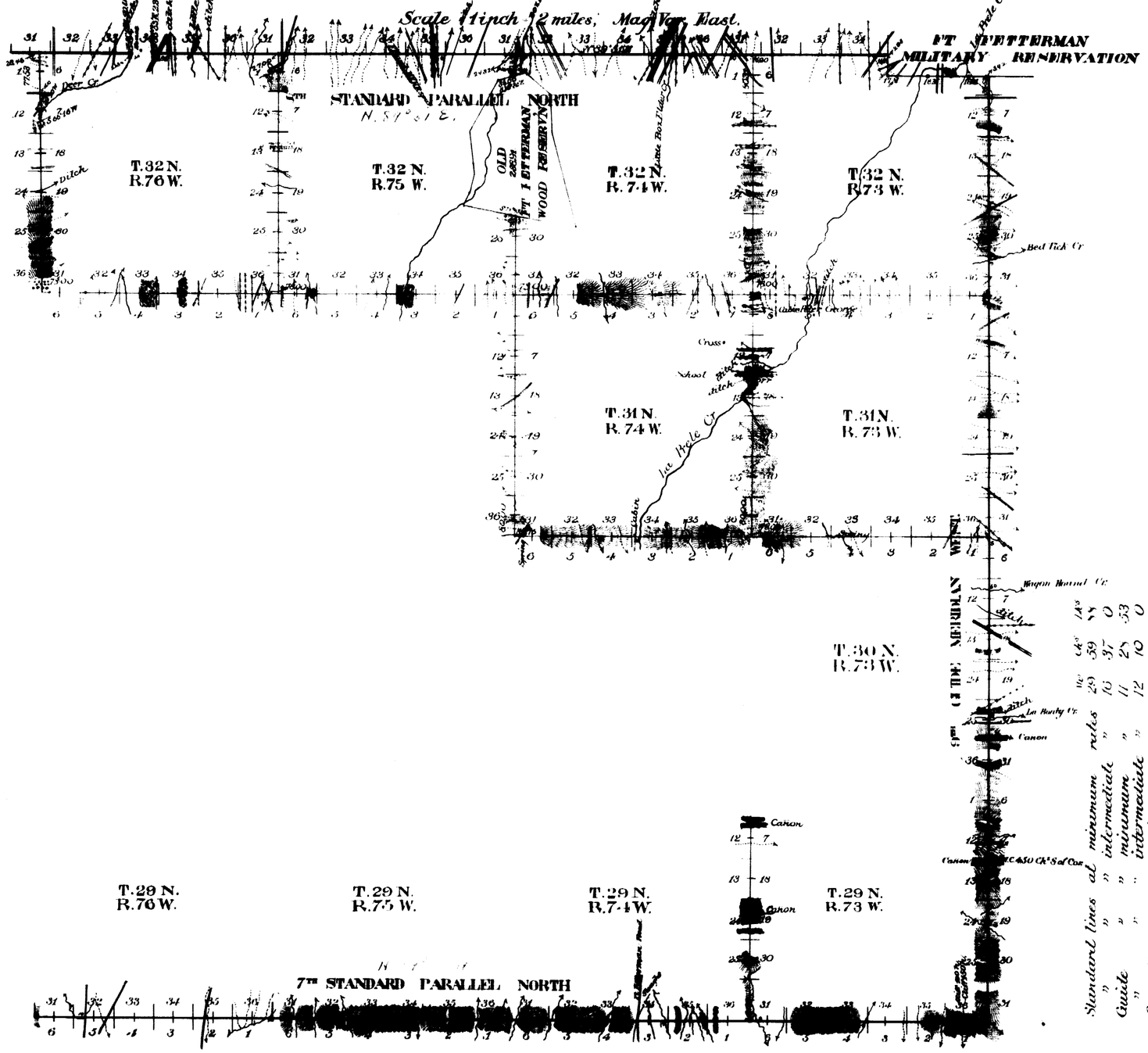

I hereby certify that the above diagram of the 7th Standard Parallel North in Ranges 73, 74, 75 and 76 West; the 8th Standard Parallel North in Ranges 76, 75, 74 and 73 West; the 10th Guide Meridian West in Townships 29, 30, 31 and 32 North; and the Exterior lines of Townships 29 North, Ranges 73 West, Townships 31 North, Ranges 73 and 74 West, Townships 32 North, Ranges 73, 74, 75 and 76 West of the 6th Principal Meridian in Wyoming is strictly conformable to the field notes of the survey thereof on file in this office, which have been examined and approved.

Surveyor Generals Office.
Cheyenne, Wyoming. December 1891.

Wm A. Richards
Surveyor General.

Survey Designated	By whom surveyed	Date of Contract	Amount of Survey Miles	Chains	Links	Date of Survey	Magnetic Declination
Exterior Lines	Wm O. Owen	June 25, 1891	76	64	47	June 18 July 5 1891	15° 30' East
7th Stand Par	" " "	" " "	24	0	0	May 6-June 3 '91	15° 30' "
8th Stand Par	" " "	" " "	22	16	88	June 14-18-1891	16° 00' "
9th Guide Mer.	" " "	" " "	23	38	53	May 20 24, 1891	15° 00' "
Connections	" " "	" " "	2	16	11		

4042

ORIGINAL

PLAT A

TOWNSHIP EXTERIORS

Scale: 1 inch to 40 chains.

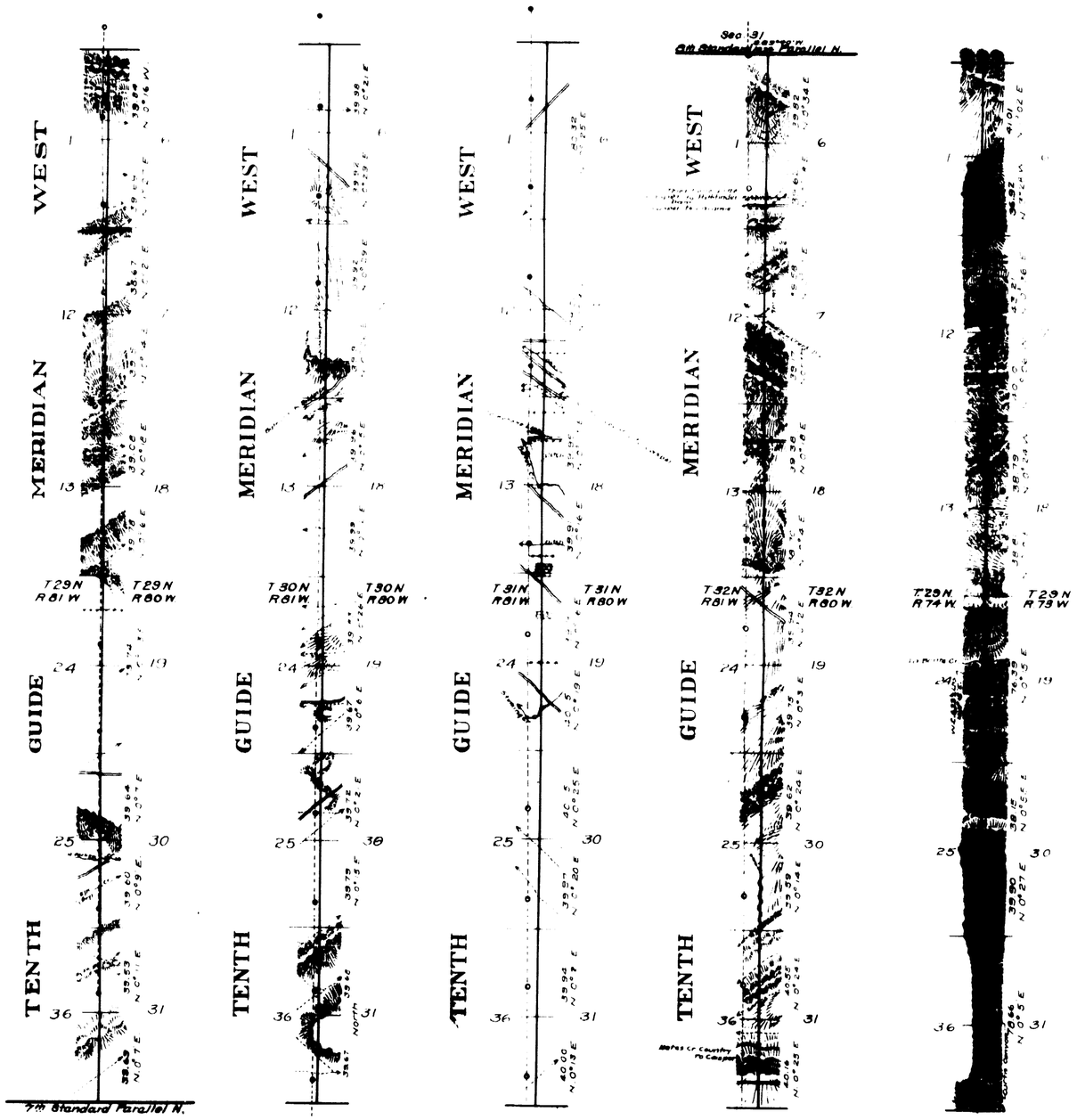

This plat, A and the accompanying plat "B" of the Tenth Guide Meridian West, through Ts. 30, 31 and 32 N. between Rs. 80 and 81 W., the east boundary of T. 29 N., R. 74 W., the north and east boundaries of Ts. 30 and 31 N., R. 74 W.; the east boundary of T. 31 N., R. 75 W., and the south boundaries of Ts. 31, and 32 N., R. 73 W., of the Sixth Principal Meridian, in the state of Wyoming, shows the restoration resurvey of said lines based on the position of monuments of the original surveys and indicates the position of the obliterated Owen 1891 resurvey of said lines; also a retracement of the Ninth Guide Meridian West, No. 1, through T. 31 N. and part of T. 32 N., between Rs. 72½ and 73 W., is shown.

This plat is strictly conformable to the field notes of the above mentioned resurveys and retracements by W. H. Clark, U.S. Surveyor, under the special instructions for Group No. 5, Wyoming, dated April 25, 1911 which have been examined, approved and filed in this office.

U.S. Surveyor General's Office
Cheyenne, Wyoming
May 21, 1917

Charles L. Decker
Surveyor General.

Surveys Designated	Amount			When Surveyed	
	Mls	Chs	Lks	Begun	Completed
Resurvey Meridian Lines	23	68	05	Nov. 28, 1914	Aug. 31, 1915
Resurvey Township Lines	46	72	71	Oct 8, 1914	June 4, 1915
Retracement Meridian Lines	11	36	61	May 12, 1915	June 4, 1915
Connections		23	61	Nov. 28, 1914	Aug. 31, 1915

E.L.H.

ORIGINAL

Accepted January 30, 1924

PLAT B.

TOWNSHIP EXTERIORS

Scale 1 inch to 60 Chains.



See Plat 'A'

Cheyenne, Wyoming
Approved May 1, '91

Charles L. Becker
Surveyor General

(28)

Indexed

5914

Exterior Line

in Tp. 32 N., betw. Rs. 73 & 74 W. 6th Principal Merid. Wyom. Territ.

Scale 40 chs. to 1 inch, Mag. Var. E.

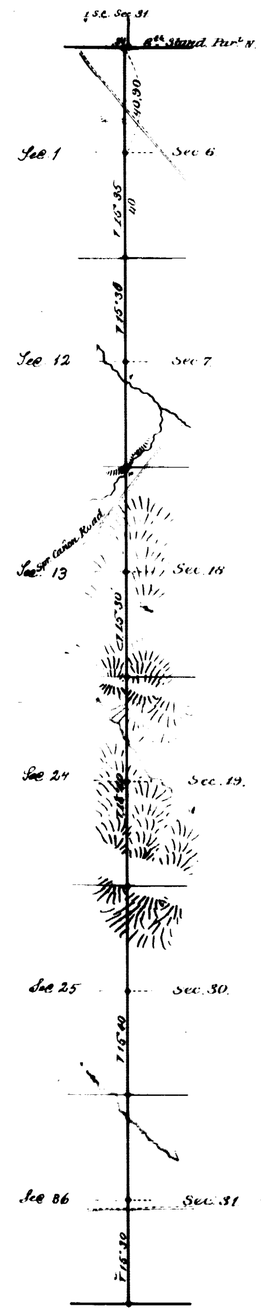

Surveys Design	By whom sur.	Date of Contr.	Amt. of surveys			When surveyed
			mls	chs.	lks	
Exter. line	M. N. Grant	Aug. 30, 1881	6	00	90	Decbr. 11, 1882
Connections	" "	" "	00	00	34	" " "

I hereby certify that the above diagram of the Exterior line in Tp. 32 N., betw. Rs. 73 & 74 W. 6th Prepl. Merid. Wyom. Territory, is strictly conformable to field notes of the survey thereof on file in this Office, which have been examined and approved.

Surveyor Generals Office,
Cheyenne, Wyom. May 29th 1884

Edw. C. David
Surveyor General.

2262