(24)

2989

Surv. Wood Res. bk. 30, pp. 37.
Resur. Jul 4 30 " 89

80

TOWNSHIP No 32 NORTH. RANGE No 75 WEST of the 6th Principal MERIDIAN.

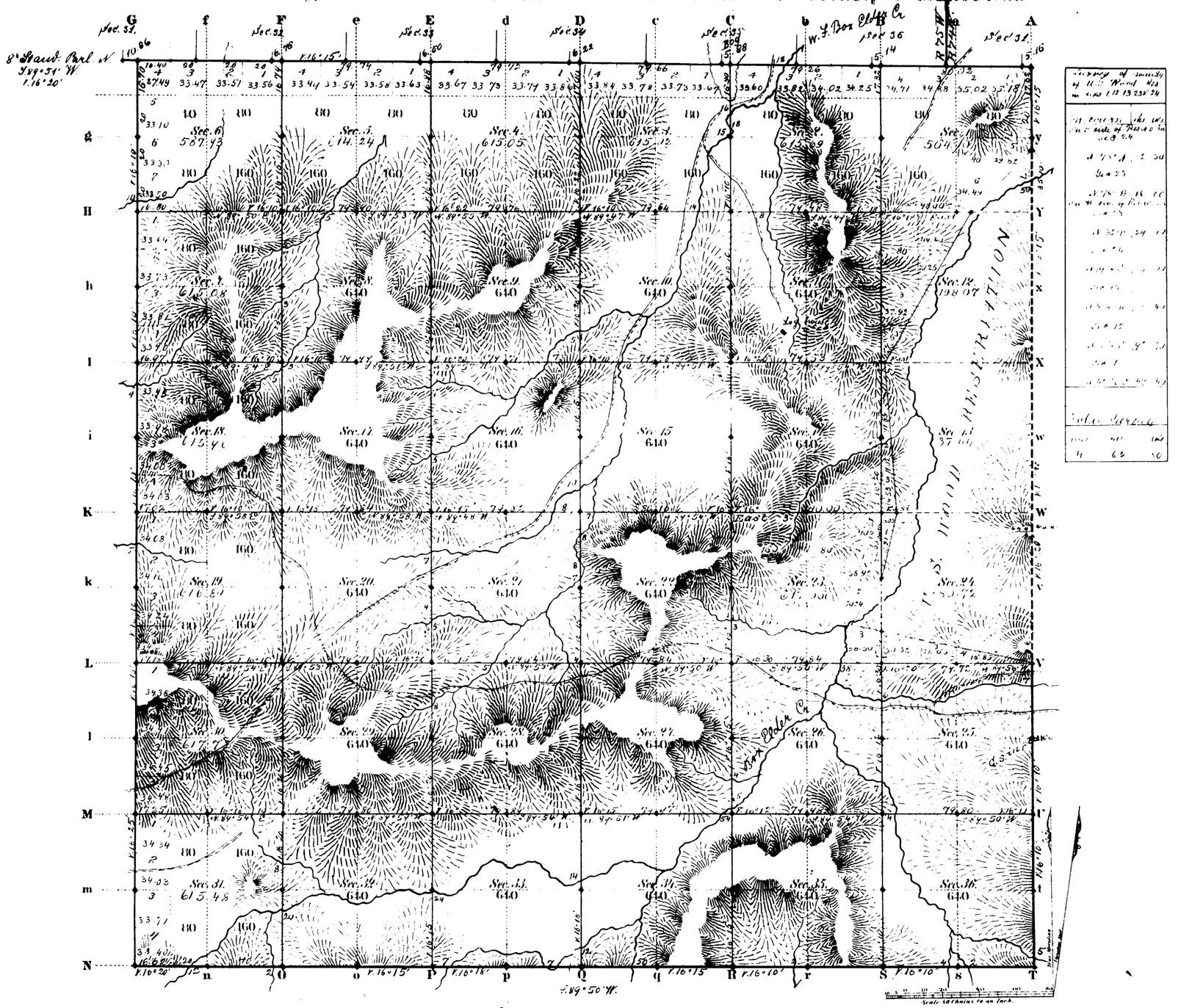

Total number of Acres. 21,966.96

Surveys Designated	By Whom Surveyed	Date of Contract	Amount of Surveys Mlⁿ	Chl	Lkˢ	When Surveyed	Magnetic Declination
E.S.& W Township lines	W. O. Downey	July 11, 1882	77	76	44	Oct. 25 1882 to Dec. 5, 7, 1882	16° 16' East
Subdivisions	" "	" "	56	54	71	Dec. 12-16, 1882	16° 15' "
Connections	" "	" "		30	54	" "	
Survey E. Bdy. of Wood Res.	" "	" "	4	62	80	" "	
" Stand. Par. N	Lowry & Grant	Aug. 12, 1880	5	74	80	Sept. 1884	

The above Map of Township No 32 North Range No 75 West of the Sixth Principal Meridian Wyoming Territory is strictly conformable to the field notes of the survey thereof on file in this Office, which have been examined and approved

Surveyor General's Office,
Cheyenne Wyoming
January 18th 1884

Edw. C. Dunn
Surv. Gen.l

1920

A. Gast & Co., St. Louis Mo.

32-75

2993

(4-675a)

ORIGINAL
Accepted April 22, 1920

Resurvey Township No. 32 North Range No. 75 West of the Sixth Principal Meridian Wyoming

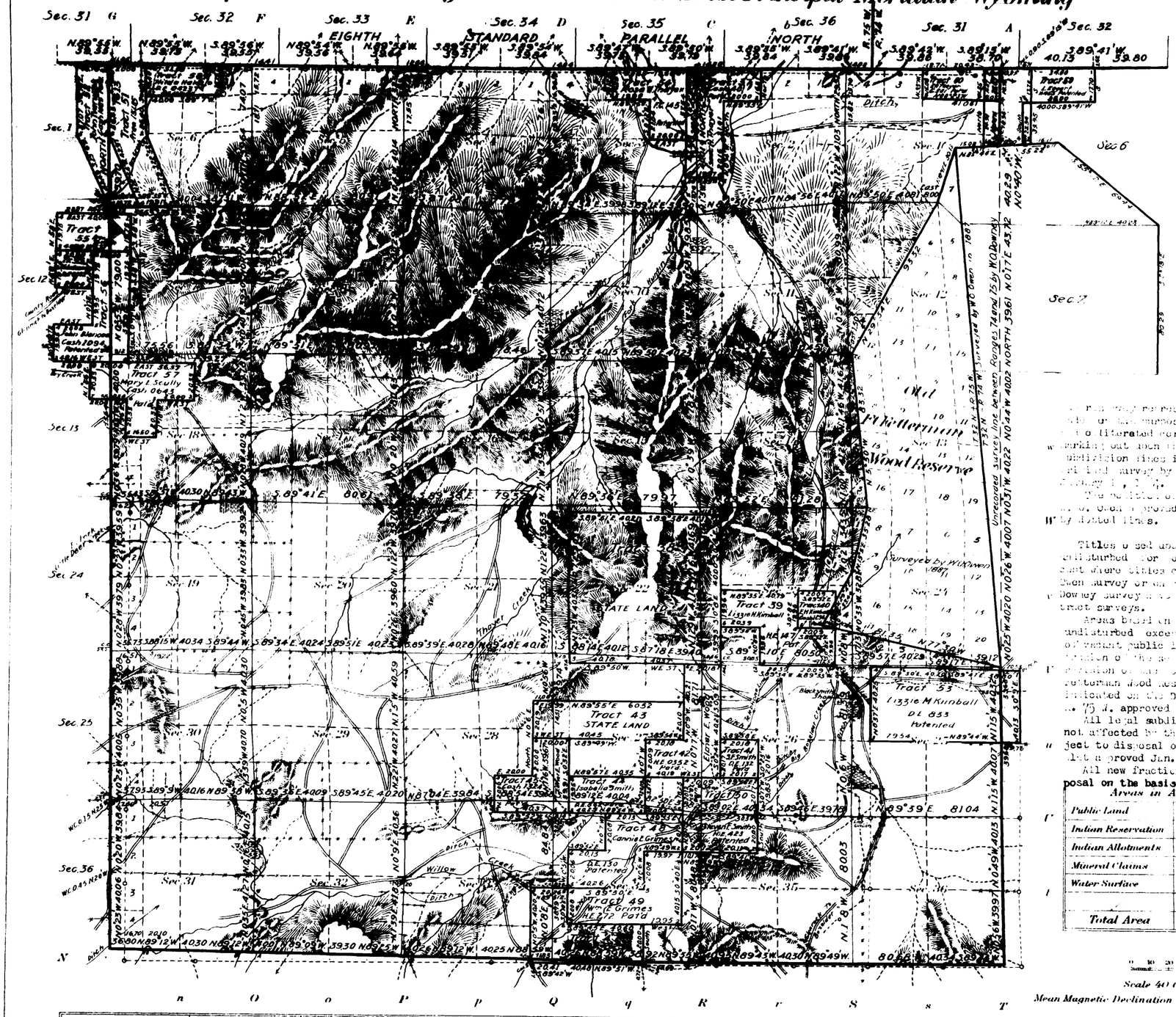

See Supplemental Plat No. 1, Secs. 1, 2, 3, 6, 7, and 18.
See Supplemental Plat No. 2, Secs. 22, 23, 24, 25, 26, 27 28, 33, 34, 35 and 36.
See INDEX DIAGRAM of Segregated Tracts.

For description of conflicts see Supp. Plat No. 1, Sec. 18.

[illegible] represented [illegible] that [illegible] of the purpose of [illegible] all [illegible] obliterated corners [illegible] working out upon the ground [illegible] subdivision lines in securing [illegible] the official survey by W. O. Downey, [illegible] Downey 1, 1[illegible].

The definition [illegible] W. O. Owen approved December [illegible] W by dotted lines.

Titles based upon the original plat remain undisturbed for position and description except where titles claimed on the basis of the Owen survey or on conflicts [illegible] the Downey survey have been settled by segregated tract surveys.

Areas shown on the original plat are undisturbed except where fractional lots of vacant public land are created by the intrusion of the segregated tracts or by the [illegible] Fetterman Wood Reserve from the subdivision indicated on the Downey plat of T. 32 N., R. 75 W. approved Jan. 18, 1[illegible].

All legal subdivisions and fractional lots not affected by the present resurvey are subject to disposal on the basis of the Downey plat approved Jan. 1[illegible], 1[illegible].

All new fractional lots are subject to disposal on the basis of Supp. Plats 1 and 2.

Areas in Acres	
Public Land	
Indian Reservation	
Indian Allotments	
Mineral Claims	
Water Surface	
Total Area	

Scale 40 Chains to an inch

Mean Magnetic Declination

Surveys Designated	By Whom Surveyed	Group No.	Group Date	Amount of Surveys Mls.	chs.	lks.	When Surveyed Begun	Completed
8th St. Par. N. Resuv.	W. H. Clark	5	April 25, 1911	5	77	21	Oct. 24, 1914	Oct. 24, 1914
South Bdy. "	" " "	"	" " "	5	78	03	June 9, 1915	June 11, 1915
East " "	" " "	"	" " "	2	41	16	" 7, "	Sept. 12, 1916
West " "	" " "	"	" " "	5	74	13	" 14, "	July 16, 1915
Subdivisions "	" " "	"	" " "	57	29	27	Sept. 4, "	Nov. 10, "
Segregated Tracts	" " "	"	" " "	32	55	50	Oct. 4, "	Sept. 14, 1916
Connections	" " "	"	" " "	3	30	74	Sept 4, "	Oct. 24, 1915
R. Fetterman Wood Reserve Resv.	John M. Tuttle	"		4	33	77		
Segregated Tracts	John M. Tuttle	5	May 20, 1919	11	22	72	Aug. 19, 1919	Sept 26, 1919
connections	" " "				54	44	" " "	" " "

Resurvey

The above map of Township No. 32 North Range No. 75 West of the Sixth Principal Meridian Wyoming is strictly conformable to the field notes of the survey thereof on file in this office, which have been examined and approved

U. S. Surveyor General's Office.

Cheyenne, Wyoming. December 19, 1919

Charles L. Decker
Surveyor General.

14281-D

Trans to Douglas
Oct 27, 1920

32-75

2994

ORIGINAL
Accepted April 22, 1920

Supplemental Plat No 1

Portions Resurvey Township No 32 North Range No 75 West of the Sixth Principal Meridian Wyoming

Group No 5

Scale 20 Chains = 1 Inch

Sections 1, 2, 3, 6, 7, 18

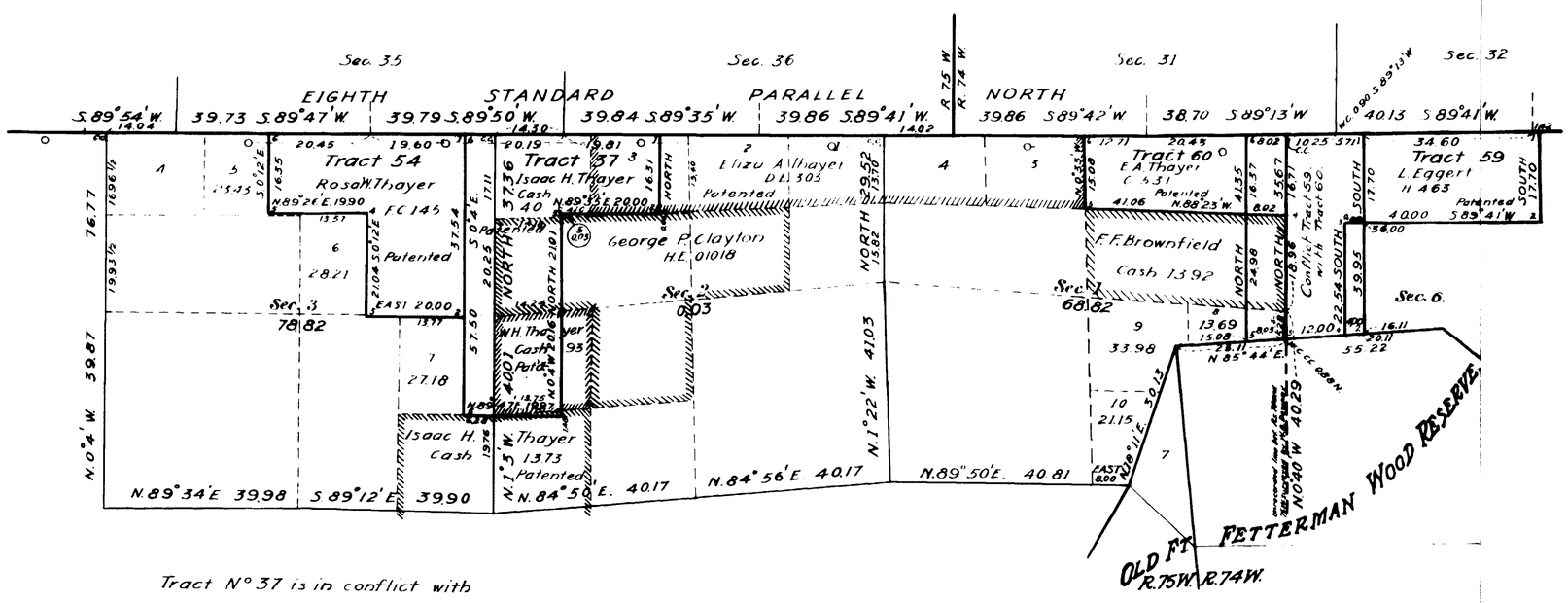

Tract No 37 is in conflict with

D.E. 303, Eliza A. Thayer as to Lot 3, Sec. 2, 22.41 A.
H.E. 01018, George P. Clayton as to S^{2}NW^{4} Sec. 2, 28.65 A.
Cash 93, W. H. Thayer as to NW^{4}SW^{4} Sec. 2, 27.92 A.
Cash 1373, Isaac H. Thayer as to SW^{4}SW^{4} Sec. 2, 1.18 A.
and SE^{4}SE^{4} Sec. 3, 0.17 A.

Tract No 59 is in conflict with

Tract No 60 to the extent of 68.97 A.
Cash 1392 F.F. Brownfield as to SE^{4}NE^{4} Sec. 1, 15.10 A.

NOTE: Public Land Areas appearing on this plat refer to lots, created by the invasion of regular Subdivisions or lots, by Segregated Tracts, and the total of such for each section

This Supplemental Plat of Portions Resurvey Township No. 32 North, Range No. 75 West, of the Sixth Principal Meridian, Wyoming, is strictly conformable to the field notes of the resurvey thereof on file in this office which have been examined and approved.

Office of U. S. Surveyor General,
Cheyenne, Wyoming, December 19, 1919.

Charles L. Decker
Surveyor General.

1920-E

Trans to Douglas
Oct 27, 1920.

82-75

2994

ORIGINAL
Accepted April 22, 1920

Supplemental Plat No 1

Portions Resurvey Township No 32 North Range No 75 West of the Sixth Principal Meridian Wyoming

Group No 5

Scale 20 Chains = 1 Inch

Sections 1, 2, 3, 6, 7, 18

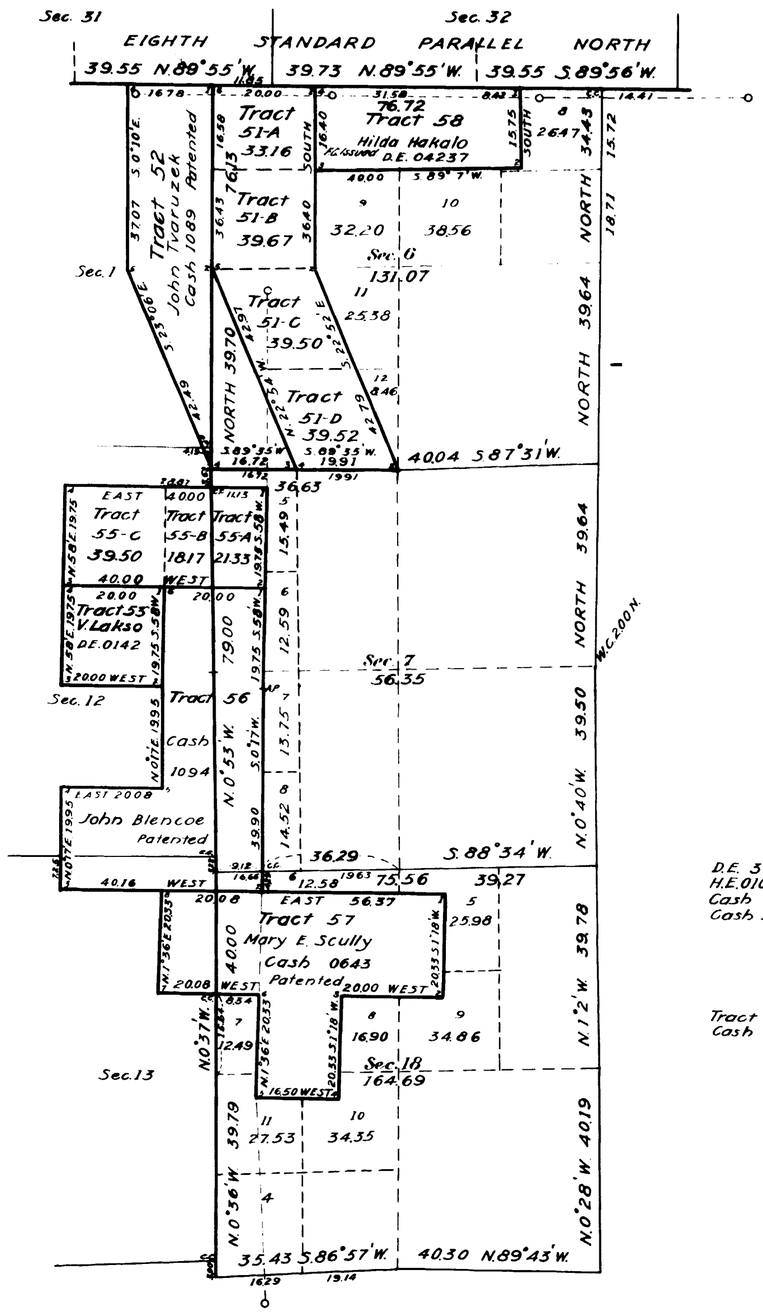

Tract N° 37 is in conflict with

D.E. 303, Eliza A. Thayer as to Lot 3, Sec. 2, 22.41 A.
H.E. 01018, George P. Clayton as to S½NW¼ Sec. 2, 28.65 A.
Cash 93, W. H. Thayer as to NW¼SW¼ Sec. 2, 27.92 A.
Cash 1373, Isaac H. Thayer as to SW¼SW¼ Sec. 2, 1.18 A.
and SE¼SE¼ Sec. 3, 0.17 A.

Tract N° 59 is in conflict with

Tract N° 60 to the extent of 68.97 A.
Cash 1392 F. F. Brownfield as to SE¼NE¼ Sec. 1, 15.10 A.

NOTE: Public Land Areas appearing on this plat refer to lots, created by the invasion of regular Subdivisions or lots, by Segregated Tracts, and the total of such for each section

This Supplemental Plat of Portions Resurvey Township No. 32 North, Range No. 75 West, of the Sixth Principal Meridian, Wyoming, is strictly conformable to the field notes of the resurvey thereof on file in this office which have been examined and approved.

Office of U. S. Surveyor General,
Cheyenne, Wyoming, December 19, 1919.

Charles L. Decker
Surveyor General.

1921-E

Transf to Doug Co
Oct 27, 1920.

32-75

Accession No. 2995

ORIGINAL
Accepted April 22, 1920

Supplemental Plat No. 2

Portion Resurvey Township No. 32 North, Range No. 75 West of the Sixth Principal Meridian, Wyoming

Scale 20 Chains to an inch

GROUP No. 5, W.H. CLARK

Secs. 22, 23, 24, 25, 26, 27, 28, 33, 34, 35, 36

This Supplemental Plat of Portion of Resurvey Township No. 32 North, Range No. 75 West of the Sixth Principal Meridian, Wyoming, is strictly conformable to the field notes of the resurvey thereof on file in this office which have been examined and approved

Office of U.S. Surveyor General,
Cheyenne, Wyoming,
December 19, 1919

Charles L. Decker
Surveyor General

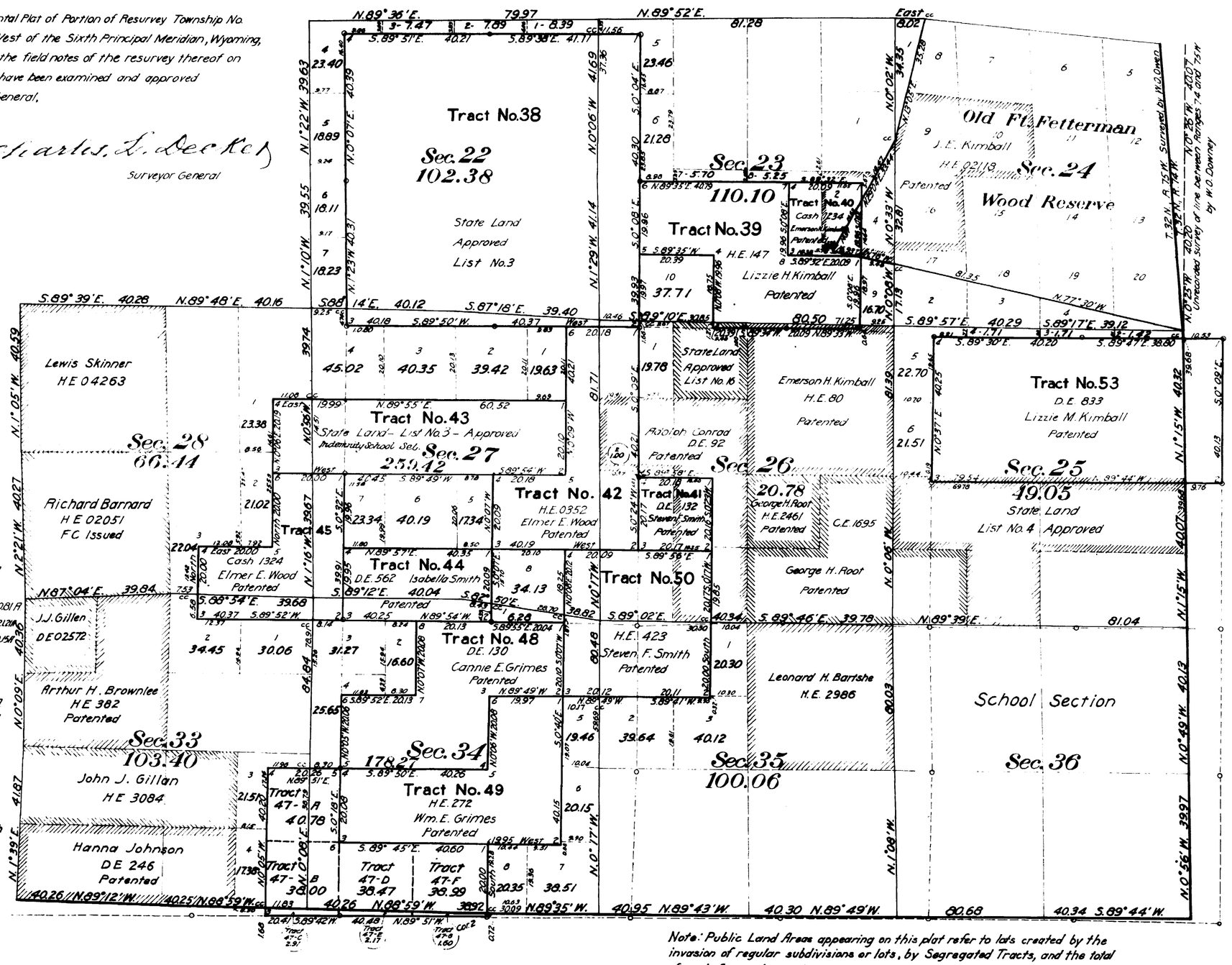

Patented D.E. 92, Adolph Conrad is in conflict with
Tract 41 as to E² SW⁴ Sec. 26, 20.81 A
Tract 42 as to SW⁴ NW⁴ Sec. 26, 21.21 A
Tract 50 as to SE⁴ SW⁴ Sec. 26, 20.15 A

Tract 40 is in conflict with
H.E. 02118, James E. Kimball as to
Lot 4, Sec. 23, 5.34 A
Lot 2, Sec. 23, 15.83 A

Tract 39 is in conflict with
H.E. 80, Emerson H. Kimball as to
NE⁴ Sec. 26, 2.39 A
List No. 16, State Land as to
NE⁴ NW⁴ Sec. 26, 1.03 A
H.E. 02118, James E. Kimball as to
Lot 4, Sec. 23, 0.03 A

Tract 53 is in conflict with
List No. 4, State Land as to
N² S² Sec. 25, 2.02 A

Note: Public Land Areas appearing on this plat refer to lots created by the invasion of regular subdivisions or lots, by Segregated Tracts, and the total of such for each section

A.M.T.

A.L.R.

1920-F

Trans to Douglas
Oct. 27, 1920

32-75

2990

ORIGINAL
Accepted April 22, 1920.

Index to Segregated Tracts

Resurvey Township N° 32 North Range N° 75 West of the Sixth Principal Meridian Wyoming

Group N° 5

Segregated Tracts								
Resurvey	Original Survey							
Tract N°	T	R	Sec	Subdivisions	Entry Kind	Entry N°	Status in Land Office	Entryman
37	32	75	2	Lot 4				
			3	Lot 1, SE¼NE¼, NE¼SE¼	Cash	40	Patented	Isaac H. Thayer
38			22	All	S.L.	List 3	Approved	Wyoming
39			23	N½SW¼, SE¼SW¼, SW¼SE¼	H.E.	147	Patented	Lizzie H. Kimball
40			23	NW¼SE¼	Cash	1234	Patented	Emerson H. Kimball
41			26	NW¼SW¼	D.E	132	Patented	Steven F. Smith
42			27	E½NE¼, N½SE¼	H.E	0352	Patented	Elmer E. Wood
43			27	SW¼NE¼, S½NW¼				
			28	SE¼NE¼	I.S.S	5	Approved	Wyoming
44			27	S½SW¼	D.E	562	Patented	Isabella Smith
45			28	E½SE¼, SW¼SE¼	Cash	1324	Patented	Elmer E. Wood
47			33	E½SE¼				
			34	S½SW¼	H.E	01567	F.C. Issued	Herman W. Bierman
48			34	NW¼NE¼, E½NW¼, SW¼NW¼	D.E	130	Patented	Connie E. Grimes
49			34	SW¼NE¼, N½SW¼, NW¼SE¼	H.E.	272	Patented	Wm. E. Grimes
50			26	SW¼SW¼				
			27	SE¼SE¼				
			34	NE¼NE¼				
			35	NW¼NW¼	H.E	423	Patented	Steven F. Smith
51			6	Lot 3, SE¼NW¼, E½SW¼	H.E	0634	F.C. Issued	John Hakalo
52			6	Lots 4, 5, 6, 7	Cash	1089	Patented	John Tvaruzek
53			25	N½	D.E.	833	Patented	Lizzie M. Kimball
54			3	Lots 2, 3, SW¼NE¼	F.C.	145	Patented	Rosa W. Thayer
55	32	76	12	N½NE¼	D.E.	0143		Jacob Lakso
56	"	"	12	SE¼NE¼, NE¼SE¼, S½SE¼	Cash	1094	Patented	John Blencoe
57	"	"	13	NE¼NE¼				
	32	75	18	Lots 1, 2, NE¼NW¼	Cash	0643	Patented	Mary E. Scully
58	"	"	6	Lots 1, 2	D.E.	04237	F.C. Issued	Hilda Hakalo
59	32	74	6	Lots 1, 2, 3, 6	H	463	Patented	L. Eggert
60	"	"	6	Lots 4, 5				
	32	75	1	Lots 1, 2	C	531	Patented	E.A. Thayer

This INDEX DIAGRAM of SEGREGATED TRACTS created in the Resurvey of Township 32 North, Range 75 West, Sixth Principal Meridian, Wyoming is declared a part of the return of said resurvey and is hereby approved.

U.S. Surveyor General's Office
Cheyenne, Wyoming.
December 19, 1919.

Charles L. Decker
Surveyor General.

1190-6

Trans to Douglas
Oct 27, 1920

32-75

Accession No. 2982

4	3	2	1
31.04	31.04	34.02	34.26

Diagram T. 32 N. R. 75 W.

Sec. 2

The adjoining diagram of portions of T. 32 N. R. 75 W. of the 6th Principal Meridian Wyoming. showing corrected numbering of lots in Sec 2. and corrected area and designating lot No. 1 in Sec 25. as prepared under the direction of the Commissioner's Letter E. dated April 19 1894.

Sec 11

Cheyenne Wyoming. April 24 1894.

Perry Richford

U. S. Surveyor General of Wyoming.

Sec 14

Sec 23

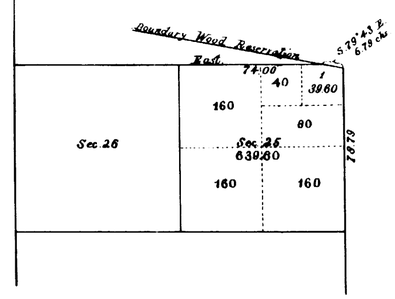

32-75

30

2991

Orig. sur. T 32 N., R. 75 W.
Resur. E. part township
Orig. sur. T 32 N., R. 74 W.

Ex. Order of April 19, 1917 ~~May 18~~ withdraws following descriptions temporarilly for Park Purposes (Act of June 25, 1919
T32-R74 Sec 6 - Lots 13, 14, 15, 16, 17, 18
Sec 7 Lots 2 to 16 - incl
Sec 18, Lots 1-3-4-9-10-11-12
T32NR75W Sec. 1, Lot 7
Sec. 12, Lots 5 to 15 incl
Secs 13 Lots 4 to 19
Sec 24 - Lots 5-6-7-8
11-12-13-14-15
17-18-19-20

and by order of May 28, 1920 to W ½ Sec [illegible] T 32 N R 74 W
All secs 1, 12, 13, 24 T 32 N R 75 W

OLD FORT FETTERMAN WOOD RESERVATION

Scale 40 chs to 1 inch. Magnetic Var. East.

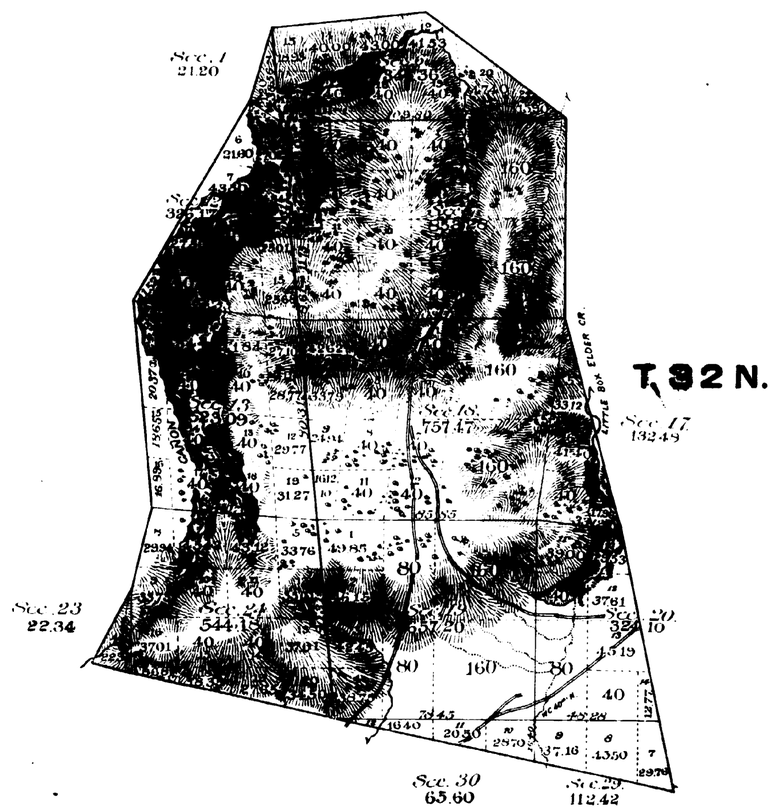

T. 32 N.

R. 75 W. R. 74 W.

Township lines at $5.50 per Mile.
Subdivis.l " " $4.00 " "

Total number of Acres 4685.89

Surveys Designated	By Whom Surveyed.	Date of Contract.	Amount of Surveys mls	chs	lks	When Surveyed	Magnetic Declination
Township line	Wm. O. Owen	March 17th 1887	3	38	56	June 5th 1887	15°9' - 15°30' East
Subdivisions	" " "	" " "	10	17	48	June 6th 8th "	15°6' - 15°24' "

I certify that the above plat of the Old Fort Fetterman Wood Reservation in Tps 32 North, Rgs 74 and 75 West of the 6th Principal Meridian, Wyoming Territory, is strictly conformable to the field notes of survey thereof on file in this office, which have been examined and approved.

Surveyor General's Office,
Cheyenne, Wyo. May 26th 1888

John Charles Thompson
U.S. Surveyor General

32-74 32-75

1920 B
B

Ingalls T. 3 N. R. 75 W. bk 24,
Sub Wood Res'n bk 30, pg. 37

Accession no. 2990

Township No. 32 North Range No. 75 West of the 6th Principal Meridian

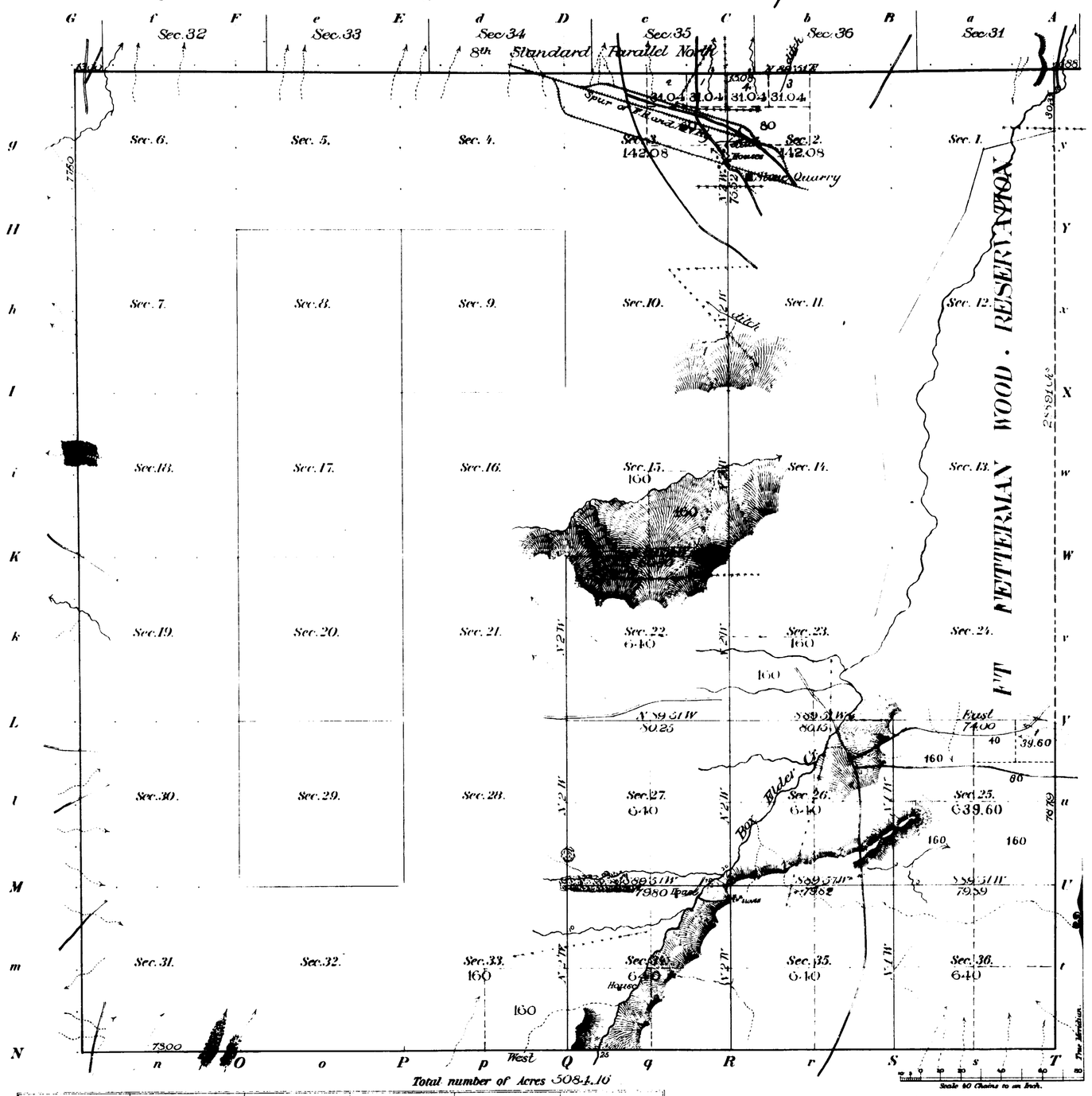

Total number of Acres 5084.16

Meanders of								
Posts	Courses	Ch.s Lk.s	Posts	Courses	Ch.s Lk.s	Posts	Courses	Ch.s Lk.s

Subdivision lines at Minimum Rates	0 mls	49 chs	0 lks
" " Intermediate "	17 "	20 "	73 "
Connection " " Minimum "	0 "	15 "	08 "

Surveys Designated	By Whom Surveyed	Date of Contract	Amount of Surveys M.	Ch.s	Lk.s	When Surveyed	Magnetic Declination
Township lines	Wm O Owen	June 25, 1890	17	69	73	July 18-20-1891	15° 27' East
Subdivisions				15	08		
Connections							

The above Map of Township No. 32 North of Range No. 75 West of the 6th Principal Meridian, Wyoming, is strictly conformable to the field notes of the survey thereof on file in this Office, which have been examined and approved.

Surveyor General's Office.
Cheyenne Wyoming 1891

Wm H. Richards
Sur. Gen.

1920A

32-75

30

4346

92

EXTERIOR LINES

Scale 1 inch 2 miles, Mag Var East.

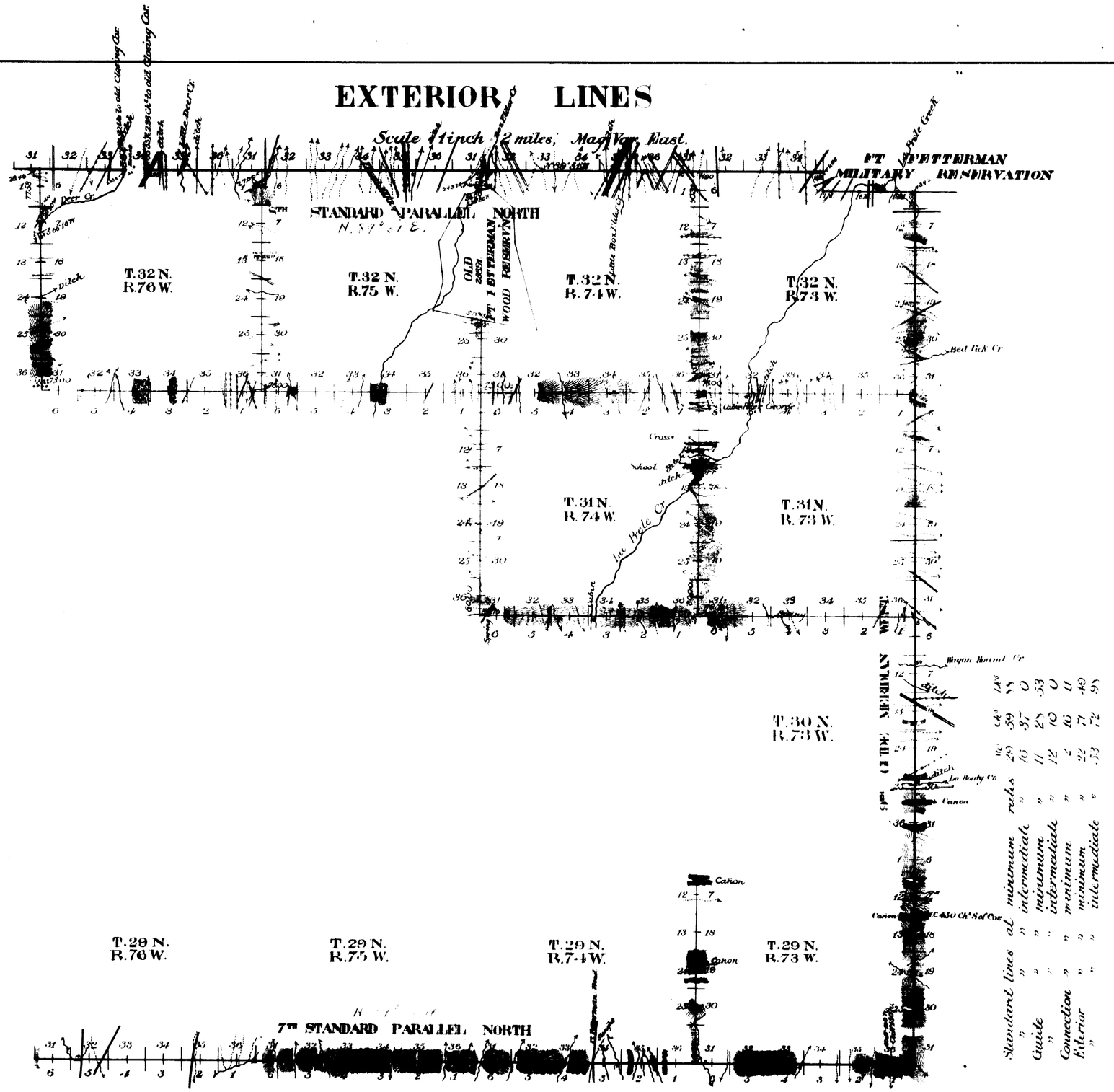

Survey Designated	By whom surveyed	Date of Contract	Amount of Survey Mi	Ch	Lks	Date of Survey	Magnetic Declination
Exterior Lines	Wm O. Owen	June 25. 1894	76	64	47	June 18 July 5 1891	15° 30' East
7th Stand Par	" " "	" " "	24	0	0	May 6-June 3 '91	15° 30' "
8th Stand Par	" " "	" " "	22	16	88	June 14-16-18.91	16° 00' "
9th Guide Mer.	" " "	" " "	23	38	53	May 20 24, 1891	15° 00' "
Connections	" " "	" " "	2	16	11		

I hereby certify that the above diagram of the 7th Standard Parallel North in Ranges 73, 74, 75 and 76 West; the 8th Standard Parallel North in Ranges 76, 75, 74 and 73 West; the 10th Guide Meridian West in Townships 29, 30, 31 and 32 North; and the Exterior lines of Townships 29 North, Ranges 73 West, Townships 31 North, Ranges 73 and 74 West, Townships 32 North, Ranges 73, 74, 75 and 76 West of the 6th Principal Meridian in Wyoming is strictly conformable to the field notes of the survey thereof on file in this office, which have been examined and approved.

Surveyor Generals Office.
Cheyenne, Wyoming. December 1891.

Wm A. Richards
Surveyor General.

2508

(34)

accession no 2980

EXTERIOR LINES.

Scale 3 miles to 1 inch Magnetic var. East.

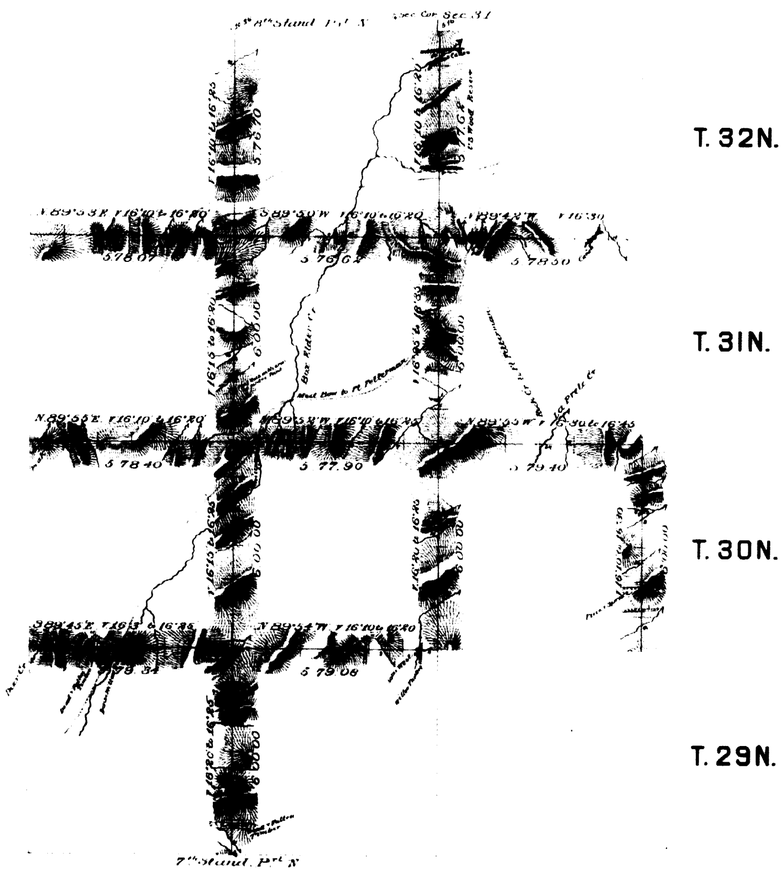

Surveys Designated	By Whom Surveyed	Date of Contract	Amount of Surveys mls	chs	lks	When Surveyed
Exterior lines	W. O. Downey	July 11th 1883	95	61	63	From 24 Dec. 7, 1883
Connections	" " "	" " "		15	52	" " "

I hereby certify that the above diagram of the Exterior lines of Tps 30 & 31 N., R's 74 W., and Tps 29, 30, 31 & 32 N., R's 75 & 76 W., of the 6th P.M. Wyo. Ter. is strictly conformable to the field notes of the survey thereof on file in this office, which have been examined and approved.

Surveyor Generals Office,
Cheyenne Wyoming January 18 1884

Edw. C. David Sur. Genl.

1913