3008

(4-675a)

Accepted February 23, 1921.

Resurvey Township No. 32 North, Range No. 76 West of the Sixth Principal Meridian, Wyoming

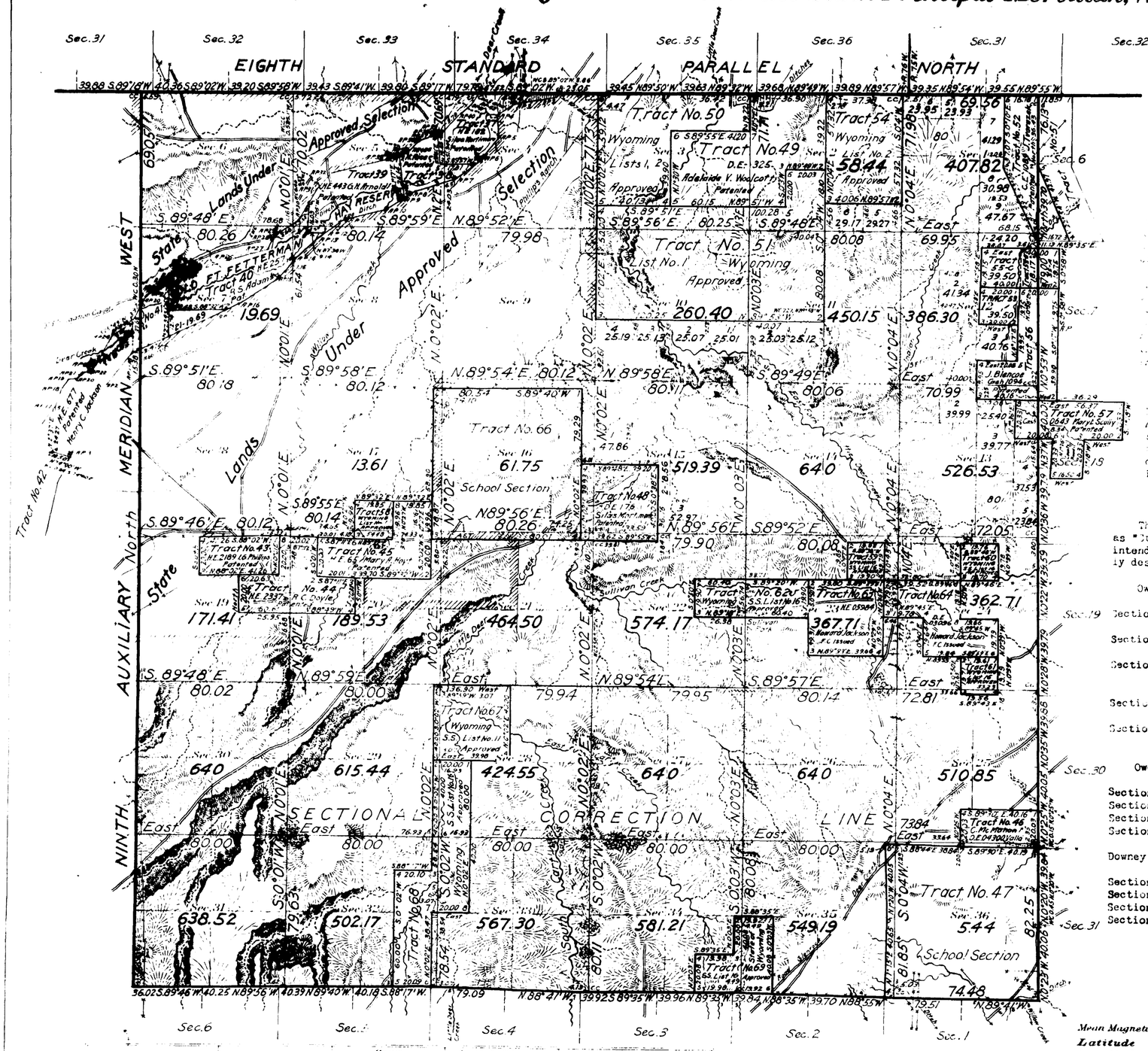

Note: State lands, not segregated, in secs. 4, 5, 6, 7, 8, 9, 16, 17, 18, 20 and 21, are shown conformed to the lines of the resurvey, executed by Mr. W. H. Clark, in accordance with directions given in Commissioner's letter "M", dated April 3, 1920.

The shaded portions of this plat, designated as "State Lands Under Approved Selections," are intended to cover the State Selections originally described as follows:

Owen Survey, plat approved April 15, 1897.

Section 4.	Lots 2, 4, 5, 6, 10 and 11, S½NE¼, SW¼SW¼, E½SW¼, SE¼.	List 1.
Section 5.	Lots 1, 2, 3, 4, 5, 6, 7, 8, 12, and 13, SW¼NW¼, SE¼SE¼.	List 2.
Section 6.	Lots 1, 2, 3, 4, 5, 6, 7 and 8, S½NE¼, SE¼NW¼, E½SW¼, SW¼SE¼, N½SE¼.	List 2.
Section 7.	Lots 1, 2, 3, 4, 5, 11, 12 and 13, SE¼SW¼, SE¼.	List 2.
Section 8.	Lot 1, NE¼, NE¼NW¼, S½SW¼, S½.	List 2.

Owen Survey, plat approved December 4, 1891.

Section 9.	W½.	List 2.
Section 17.	NE¼, N½SE¼, W½.	List 2.
Section 18.	All	List 2.
Section 19.	Lots 1 and 2, E½NW¼.	List 2.

Downey Survey, plat approved January 18, 1884.

Section 9.	E½.	List 2.
Section 19.	Lot 3, SW¼NE¼, NE¼SW¼, N½SE¼.	List 2.
Section 20.	S½NE¼, N½SW¼, W½SE¼.	List 2.
Section 21.	NW¼.	List 2.

Total Area. 5,177.43 Acres.

Scale 40 Chains to an inch

Mean Magnetic Declination

Latitude 42° 48' N.

Longitude 105° 53' W.

Surveys Designated	By Whom Surveyed	Group No.	Group Date	Amount of Surveys Mls.	chs.	lks.	When Surveyed Begun	Completed
Resurvey Subdivision Lines	W. H. Clark	5	April 25, 1911	58	77	83	June 17, 1916	September 2, 1916
Connecting Lines	"	"	"	2	01	17	June 17, 1916	September 2, 1916
Segregated Tract Lines	"	"	"	12	78	60	July 21, 1916	September 2, 1916
Meanders	"	"	"	6	42	04	July 21, 1916	July 24, 1916
Resurvey Township Lines	"	"	"	23	48	88	October 24, 1914	July 16, 1915
Segregated Tract Lines	John M. [illegible]	"	May 20, 1919	19	54	52	August 17, 1919	October 1, 1919
Connecting Lines	"	"	"	4	52	03	August 17, 1919	October 1, 1919
Segregated Tract Lines	A. Ralph Teller	"	May 20, 1919	20	09	93	August 28, 1920	August 28, 1920
Connecting Lines	do	"	"	7	46	42	[illegible] 28, 1920	August 28, 1920

The above map of Resurvey Township No. 32 North, Range No. 76 West of the Sixth Principal Meridian Wyoming is strictly conformable to the field notes of the resurvey thereof on file in this office, which have been examined and approved

U. S. Surveyor General's Office.

Cheyenne, Wyoming, December 24, 1920

Charles L. Decker
Surveyor General.

32 - 76

1926-G

Accepted February 23, 1921. ORIGINAL

Supplemental Plat No. 1

Portion Resurvey Township No. 32 North, Range No. 76 West of the Sixth Principal Meridian, Wyoming

Sections 16, 17, 18, 19, 20, 21, 28, 29, 30, 31, 32, 33

Scale 20 Chains to an Inch

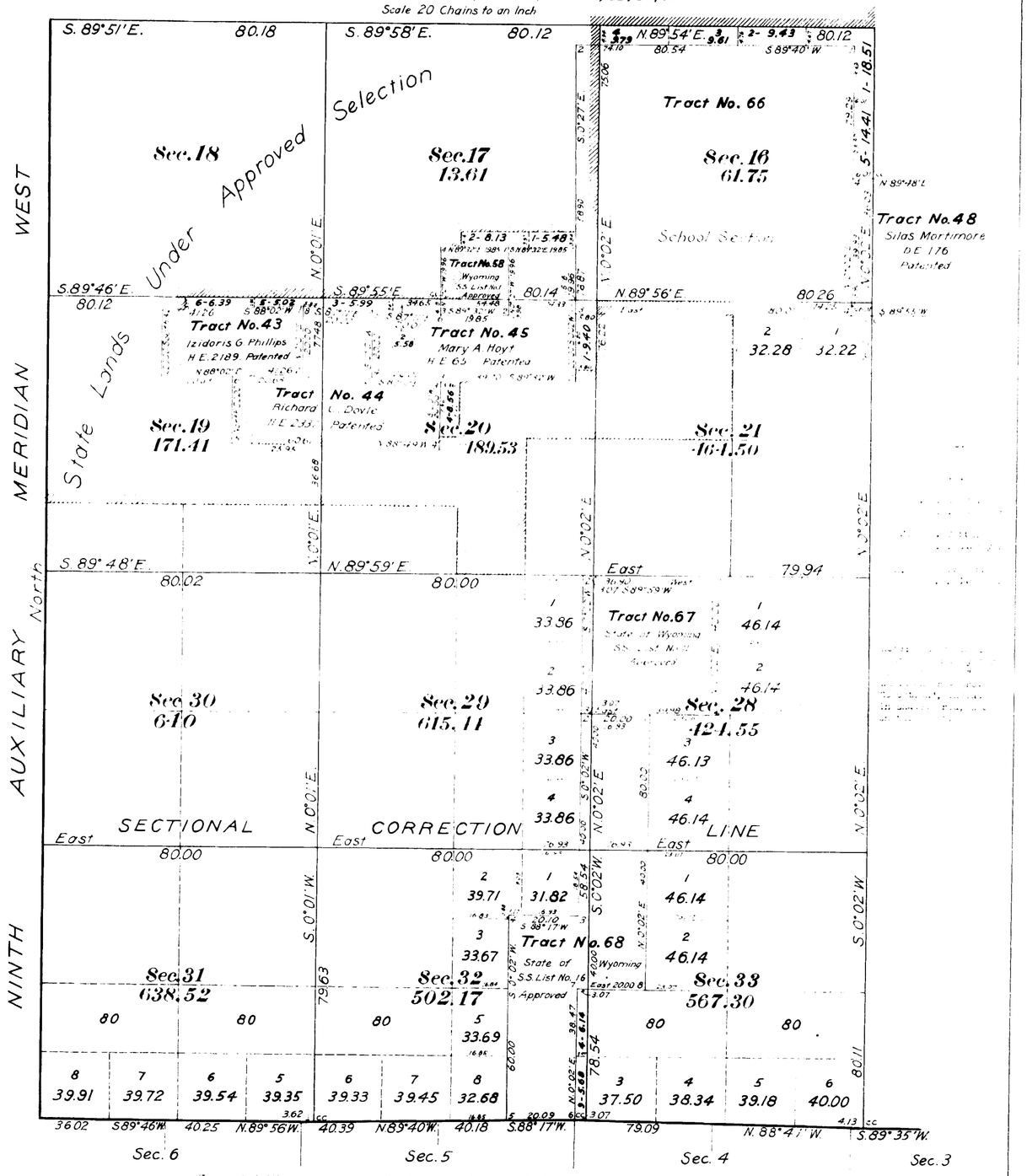

Charles L. Becker

32-76

3009

Accepted February 23, 1921. ORIGINAL

Supplemental Plat No. 2

SE¼ Resurvey Township No. 32 North, Range No. 76 West of the Sixth Principal Meridian, Wyoming

Sections 22, 23, 24, 25, 26, 27, 34, 35, 36

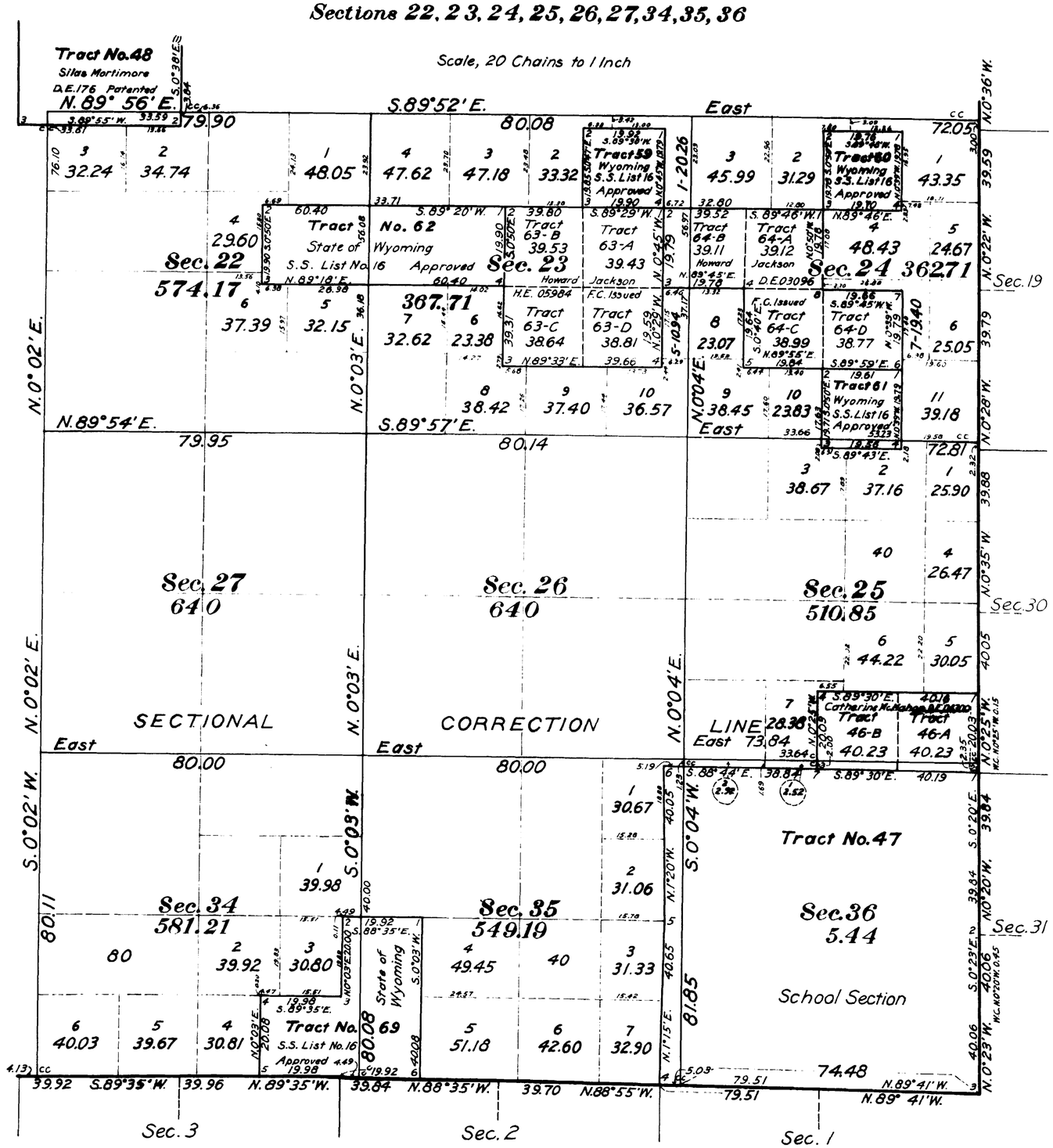

[illegible]

[illegible]

[illegible]

[illegible]

[illegible]

[illegible]

[illegible]

[illegible]

DECEMBER [illegible], 1920.

Charles L. Decker
Surveyor General

[illegible]

Grad No. [illegible]

[illegible] H. Clark, U.S. Surveyor

John M. Tufts, U.S. Surveyor

A. Ralph Teller, U.S. Surveyor

AMT

1925-7

32 - 76

Accepted February 23, 1921. ORIGINAL

Index to Segregated Tracts

Supplemental Plat No. 3

Resurvey Township No. 32 North, Range No. 76 West of the Sixth Principal Meridian, Wyoming

Group No. 5

Resurvey	Description By Original Survey							
Tract No.	T.	R.	Sec.	Subdivisions	Entry Kind	Entry No.	Status in Land Office	Entryman
37	32	76	4	Lots 1, 3, 8, 9	H.E.	182	Patented	Silas Mortimore
38	"	"	4	Lots 7 and 12	H.E.	456	Patented	Harry Rice
39	"	"	5	Lots 9, 10, 11, 16, 17	H.E.	443	Patented	George H. Arnold
40	"	"	5	Lot 15				
	"	"	7	Lots 7, 8, 9, 10				
	"	"	8	Lot 4	H.E.	257	Patented	Rudolph S. Adams
41	"	"	7	Lots 6 and 16				
	32	77	12	Lots 8 and 9				
	"	"	13	Lots 2 and 4	H.E.	677	Patented	Henry C. Jackson
43	32	76	19	N½NE¼	H.E.	2189	Patented	Izidoris G. Phillips
44	"	"	19	SE¼NE¼				
	"	"	20	NW¼NW¼, S½NW¼	H.E.	2337	Patented	Richard C. Doyle
45	"	"	17	SE¼SE¼				
	"	"	20	N½NE¼, NE¼NW¼	H.E.	65	Patented	Mary A. Hoyt
46	"	"	25	S½SE¼	D.E.	04300	Valid	Catherine McMahon
47	"	"	36	All	School Section		Grant	Wyoming
48	"	"	15	SW¼	D.E.	176	Patented	Silas Mortimore
49	"	"	2	Lots 3, 4, S½NW¼, NW¼SW¼				
	"	"	3	S½NE¼, N½SE¼	D.E.	325	Patented	Adelaide V. Woolcott
50	"	"	3	Lots 1, 2, 3, 4, S½NW¼, N½SW¼	S.S.	Lists 1, 2	Approved	Wyoming
51	"	"	2	E½SW¼, SW¼SW¼				
	"	"	3	S½S½				
	"	"	10	N½				
	"	"	11	NW¼	S.S.	List 1	Approved	Wyoming

Resurvey	Description By Original Survey							
Tract No.	T.	R.	Sec.	Subdivisions	Entry Kind	Entry No.	Status in Land Office	Entryman
52	32	75	6	Lots 4, 5, 6, 7	Cash	1089	Patented	John Tvaruzek
53	32	76	12	SW¼NE¼	D.E.	0142	Valid	Victor Lakso
54	"	"	2	Lots 1 and 2, S½NE¼				
	"	"	2	N½SE¼	S.S.	List 2	Approved	Wyoming
55	"	"	12	N½NE¼	D.E.	0143	Valid	Victor Lakso
56	"	"	12	SE¼NE¼, NE¼SE¼, S½SE¼	Cash	1094	Patented	John Blencoe
57	"	"	13	NE¼NE¼				
	32	75	18	Lots 1 and 2, NE¼NW¼	Cash	0643	Patented	Mary E. Scully
58	32	76	17	SW¼SE¼	S.S.	List 1	Approved	Wyoming
59	"	"	23	NE¼NE¼	S.S.	List 16	Approved	Wyoming
60	"	"	24	NW¼NE¼	S.S.	List 16	Approved	Wyoming
61	"	"	24	SW¼SE¼	S.S.	List 16	Approved	Wyoming
62	"	"	22	SE¼NE¼				
	"	"	23	S½NW¼	S.S.	List 16	Approved	Wyoming
63	"	"	23	S½NE¼, N½SE¼	H.E.	05984	F.C. Issued	Howard Jackson
64	"	"	24	S½NW¼, NE¼SW¼				
	"	"	24	NW¼SE¼	D.E.	03096	F.C. Issued	Howard Jackson
66	"	"	16	All	School Section		Grant	Wyoming
67	"	"	28	NW¼	S.S.	List 11	Approved	Wyoming
68	"	"	28	W½SW¼				
	"	"	32	SE¼NE¼, E½SE¼				
	"	"	33	W½NW¼	S.S.	List 16	Approved	Wyoming
69	"	"	34	SE¼SE¼				
			35	W½SW¼	S.S.	List 16	Approved	Wyoming

Note:
Approved List No. 1 refers to "Penitentiary"
Approved List No. 2 refers to "Deaf, Dumb and Blind Asylum"
Approved List No. 11 refers to "Agricultural College"
Approved List No. 16 refers to "Educational, Penal and Reformatory Institutions"

THIS "INDEX TO SEGREGATED TRACTS" IS HEREBY ADOPTED AS PART OF THE PLAT OF RESURVEY TOWNSHIP NO. 32 NORTH, RANGE NO. 76 WEST OF THE PRINCIPAL MERIDIAN, WYOMING, AND IS HERE-BY APPROVED.

OFFICE OF U.S. SURVEYOR GENERAL, CHEYENNE, WYOMING,
OCTOBER 26, 1920.

Charles L. Decker
Surveyor Gen. Pro.

RMT

A.L.R.

32 - 76

1925-H.

3012

ORIGINAL

Survey accepted February 10, 1923

Supplemental Plat No. 4

Portion Resurvey Township No. 32 North, Range No. 76 West of the Sixth Principal Meridian, Wyoming

Sections 3, 4, 5, 6, 7, 8, 9 and 10

Tracts 50, 51, 65, 70, 71, 72, 73, 74, 75, 76, 77, 78, 98, 103 and 104 Surveyed by Alonzo H. Adams, U.S.C.E. Group No. 62

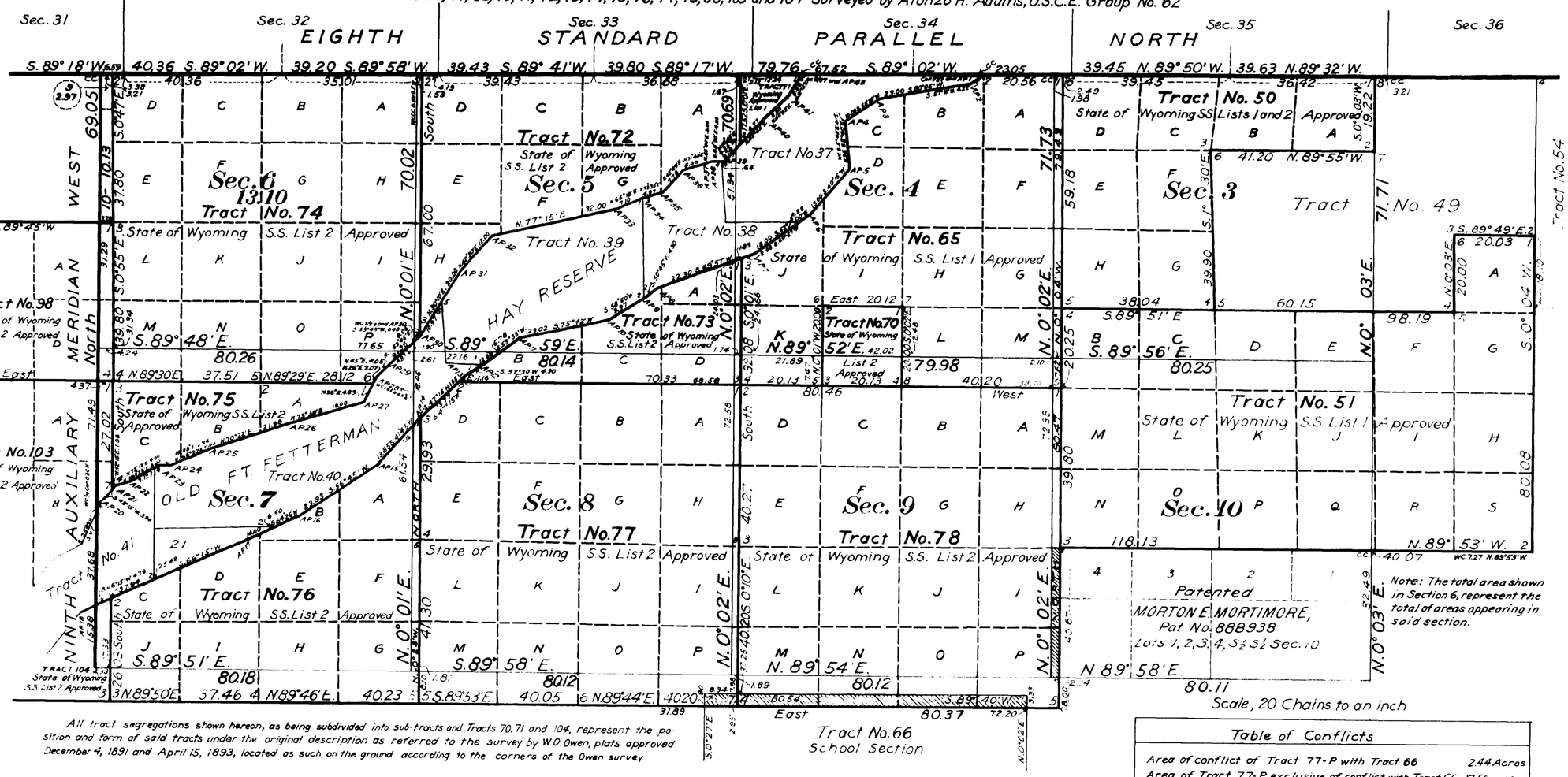

Note: The total area shown in Section 6, represent the total of areas appearing in said section.

All tract segregations shown hereon, as being subdivided into sub-tracts and Tracts 70, 71 and 104, represent the position and form of said tracts under the original description as referred to the survey by W.O. Owen, plats approved December 4, 1891 and April 15, 1893, located as such on the ground according to the corners of the Owen survey

Table of Conflicts

Area of conflict of Tract 77-P with Tract 66	2.44	Acres
Area of Tract 77-P, exclusive of conflict with Tract 66	37.56	"
Area of conflict of Tract 78-M with Tract 66	6.04	"
Area of Tract 78-M, exclusive of conflict with Tract 66	33.96	"
Area of conflict of Tract 78-N with Tract 66	6.25	"
Area of Tract 78-N, exclusive of conflict with Tract 66	33.75	"
Area of conflict of Tract 78-O with Tract 66	6.46	"
Area of Tract 78-O, exclusive of conflict with Tract 66	33.54	"
Area of conflict of Tract 78-P with Tract 66	3.94	"
Area of conflict of Tract 78-P, with Pat. SW¼ SW¼ Sec. 10	2.67	"
Area of Tract 78-P, exclusive of conflicts.	33.39	"
Area of conflict of Tract 78-I with Pat. Lot 4 and SW¼ SW¼ Sec. 10,	4.25	"
Area of Tract 78-I exclusive of conflict	35.75	"

INDEX TO SEGREGATED TRACTS

Resurvey				Description By Original Survey						
Tract No.	T.	R.	Sec.	Subdivisions	ENTRY Kind	ENTRY List No.*	Status in Land Office	Entryman	Surveyed By	Plat Approved
50	32	76	3	Lots 1, 2, 3 and 4, S½NW¼, N½SW¼	S.S.	1 and 2	Approved	State of Wyoming	W.O. Owen	December 4, 1891
51	"	"	2	SW¼SW¼, E½SW¼						
	"	"	10	N½						
	"	"	11	NW¼	"	1	"	" " "	W.O. Downey	January 18, 1884
	"	"	3	S½S½	"	1	"	" " "	W.O. Owen	December 4, 1891
65	"	"	4	Lots 2, 5, 6, 10 and 11, S½NE¼, SW¼SW¼, NE¼SW¼, SE¼	"	1	"	" " "	W.O. Owen	April 15, 1893
70	"	"	4	SE¼SW¼	"	2	"	" " "	W.O. Owen	April 15, 1893
71	"	"	4	Lot 4	"	1	"	" " "	W.O. Owen	April 15, 1893
72	"	"	5	Lots 1, 2, 3, 4, 5, 6 and 7, SW¼NW¼	"	2	"	" " "	W.O. Owen	April 15, 1893
73	"	"	5	Lots 8, 12 and 13, SE¼SE¼	"	2	"	" " "	W.O. Owen	April 15, 1893
74	"	"	6	Lots 1, 2, 3, 4, 5, 6, 7 and 8, S½NE¼, SE¼NW¼, E½SW¼, W½SE¼, NE¼SE¼	"	2	"	" " "	W.O. Owen	April 15, 1893
75	"	"	7	Lots 1, 2 and 3	"	2	"	" " "	W.O. Owen	April 15, 1893
76	"	"	7	Lots 4, 5, 11, 12 and 13, SE¼SW¼, SE¼	"	2	"	" " "	W.O. Owen	April 15, 1893
77	"	"	8	Lot 1, NE¼, NE¼NW¼, S½NW¼, SW¼, SE¼	"	2	"	" " "	W.O. Owen	April 15, 1893
78	"	"	9	All	"	2	"	" " "	W.O. Downey	January 18, 1884
98	32	77	1	SE¼	"	2	"	" " "	W.O. Owen	December 4, 1891
103	"	"	12	Lots 1, 2 and 3, NE¼NE¼, W½NE¼, NW¼, W½SW¼, NE¼SW¼	"	2	"	" " "	W.O. Owen	April 15, 1893
104	"	"	12	Lot 4	"	2	"	" " "	W.O. Owen	April 15, 1893

For index to Tracts 37, 38, 39, 40, 41 and 66 see Supplemental Plat No. 3 of Resurvey T. 32 N. R. 76 W., approved December 24, 1920

For Table of Mileage see Supplemental Plat No. 5

* "Approved List No. 1 refers to "Penitentiary." List No. 2 refers to "Deaf, Dumb and Blind Asylum"

This Supplemental Plat of Portion Resurvey Township No. 32 North, Range No. 76 West of the Sixth Principal Meridian, Wyoming, is strictly conformable to the field notes of the resurvey thereof by W.H. Clark, under Group 5, approved December 24, 1920 and the segregation of state lands by Alonzo H. Adams, under Group 62, on file in this office, which have been examined and approved

Office of U.S. Surveyor General,
Cheyenne, Wyoming,
December 26, 1922

Clyde W. Atherly
Surveyor General

1925-I

32-76
Transit Douglas Co.
March 17, 1923

3013

ORIGINAL

Survey accepted February 10, 1923

Supplemental Plat No. 5

Portion Resurvey Township No. 32 North, Range No. 76 West of the Sixth Principal Meridian, Wyoming

Sections 15, 16, 17, 18, 19, 20 and 21

Tracts 76, 77, 78, 79, 80, 81, 82, 83, 84, 104, 105 and 108, Surveyed by Alonzo H. Adams, U.S.C.E. Group No. 62

Scale 20 Chains to an inch

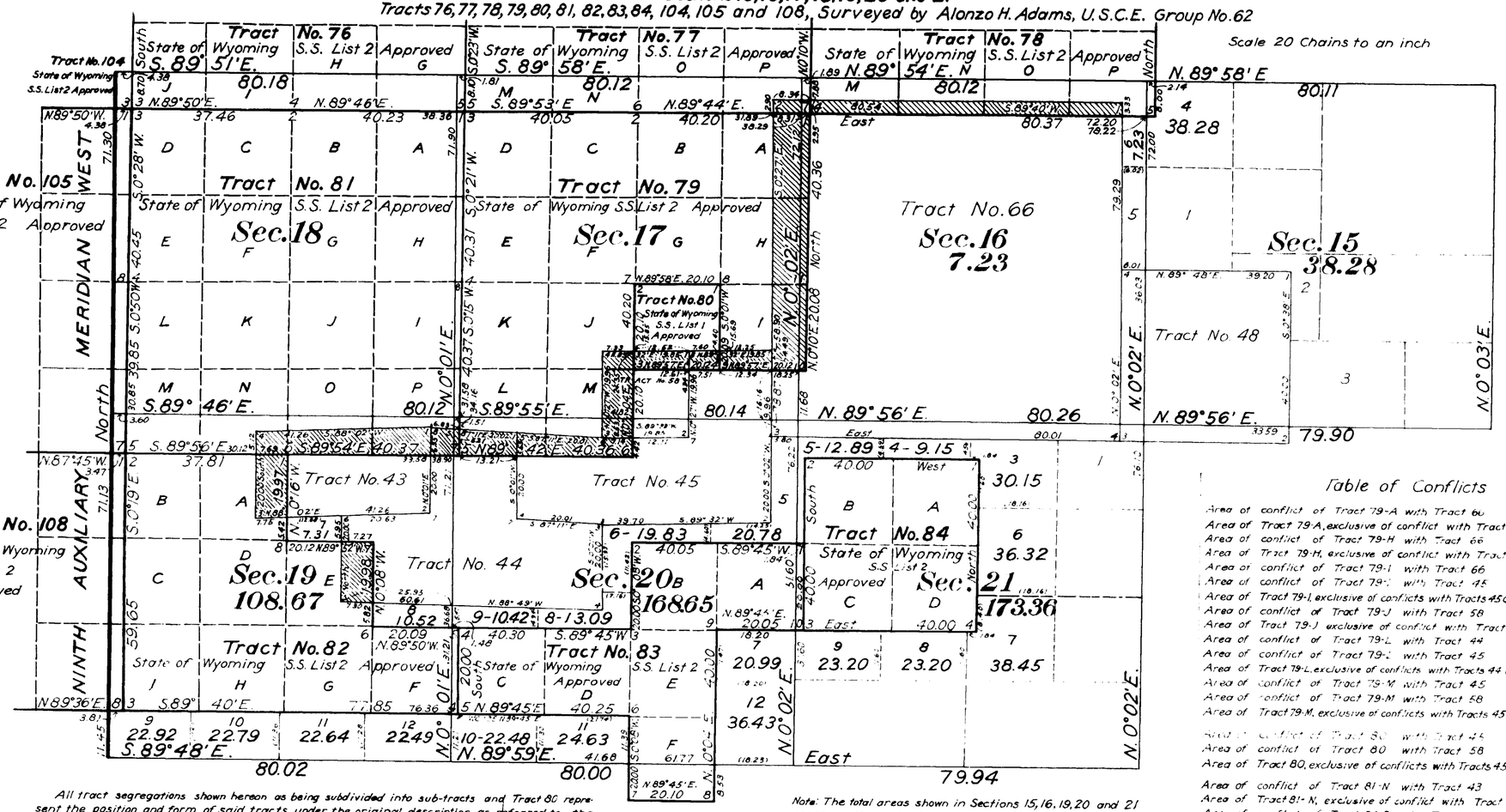

All tract segregations shown hereon as being subdivided into sub-tracts and Tract 80 represent the position and form of said tracts under the original description as referred to the survey by W.O. Owen, plats approved December 4, 1891 and April 15, 1893, located as such upon the ground according to the corners of the Owen survey

Note: The total areas shown in Sections 15, 16, 19, 20 and 21 represent the totals of areas appearing in said sections

Table of Conflicts

Area of conflict of Tract 79-A with Tract 66	16.59	Acres
Area of Tract 79-A, exclusive of conflict with Tract 66	23.41	"
Area of conflict of Tract 79-H with Tract 66	16.23	"
Area of Tract 79-H, exclusive of conflict with Tract 66	23.77	"
Area of conflict of Tract 79-I with Tract 66	15.80	"
Area of conflict of Tract 79-I with Tract 45	5.47	"
Area of Tract 79-I, exclusive of conflicts with Tracts 45 and 66	18.73	"
Area of conflict of Tract 79-J with Tract 58	3.10	"
Area of Tract 79-J exclusive of conflict with Tract 58	36.90	"
Area of conflict of Tract 79-L with Tract 44	7.76	"
Area of conflict of Tract 79-L with Tract 45	3.74	"
Area of Tract 79-L exclusive of conflicts with Tracts 44 and 45	28.50	"
Area of conflict of Tract 79-M with Tract 45	9.40	"
Area of conflict of Tract 79-M with Tract 58	11.33	"
Area of Tract 79-M, exclusive of conflicts with Tracts 45 and 58	19.27	"
Area of conflict of Tract 80 with Tract 45	2.30	"
Area of conflict of Tract 80 with Tract 58	5.40	"
Area of Tract 80, exclusive of conflicts with Tracts 45 and 58	37.30	"
Area of conflict of Tract 81-N with Tract 43	4.04	"
Area of Tract 81-N, exclusive of conflict with Tract 43	35.96	"
Area of conflict of Tract 81-O with Tract 43	11.58	"
Area of Tract 81-O, exclusive of conflict with Tract 43	28.42	"
Area of conflict of Tract 81-P with Tract 43	8.46	"
Area of conflict of Tract 81-P with Tract 44	4.34	"
Area of Tract 81-P, exclusive of conflicts with Tracts 43 and 44	27.20	"
Area of conflict of Tract 82-A with Tract 43	11.36	"
Area of Tract 82-A, exclusive of conflict with Tract 43	28.64	"
Area of conflict of Tract 82-E with Tract 44	10.28	"
Area of Tract 82-E, exclusive of conflict with Tract 44	29.72	"
Area of Tract 43, exclusive of conflicts with Tracts 81-N, 81-O, 81-P and 82-A	44.56	"
Area of Tract 44, exclusive of conflicts with Tracts 79-L, 81-P and 82-E	137.62	"
Area of Tract 45, exclusive of conflicts with Tracts 79-I, 79-L, 79-M and 80	138.09	"
Area of Tract 58, exclusive of conflicts with Tracts 79-J, 79-M and 80	20.17	"
Area of conflict of Tract 66 with Tracts 77-P, 78-M, 78-N, 78-O, 78-P, 79-A, 79-H and 79-I	73.75	"

For tabling of conflicts of Tracts 77 and 78 with Tract 66 see Supplemental Plat No. 4

Resurvey	Description By Original Survey								
Tract No.	T.	R.	Sec.	Subdivisions	ENTRY Kind	ENTRY List No.*	Status in Land Office	Entryman	Surveyed By	Plat Approved
79	32	76	17	N½ SW¼ NE¼ SE¼	SS	2	Approved	State of Wyoming	W.O. Owen	December 4. 1891
80	"	"	17	NW¼ SE¼	"	1	"	"	W.O. Owen	December 4, 1891
81	"	"	18	Lots 1, 2, 3 and 4, NE¼ E½NW¼ E½SW¼ SE¼	"	2	"	"	W.O. Owen	December 4, 1891
82	"	"	19	Lots 1, 2 and 3, SW¼NE¼ E½NW¼ NE¼SW¼ N½SE¼	"	2	"	"	W.O. Downey	January 2, 1886
83	"	"	20	S½NE¼ N½SW¼ W½SE¼	"	2	"	"	W.O. Downey	January 2, 1886
84	"	"	21	NW¼	"	2	"	"	W.O. Downey	January 2, 1886
105	32	77	13	Lots 1, 3, 5, 6, 7, 8, 10 and 11, E½NE¼ NW¼NW¼ SW¼SE¼ E½SE¼	"	2	"	"	W.O. Owen	April 15, 1893
108	"	"	24	NE¼ NW¼ SW¼ N½SE¼	"	2	"	"	W.O. Owen	December 4, 1891
76, 77, 78 and 104	See Supplemental Plat No. 4									

For index to Tracts 43, 44, 45, 48, 58 and 66 see Supplemental Plat No. 3 of Resurvey T. 32 N., R. 76 W., approved December 24, 1920

*Approved List No. 1 refers to "Penitentiary" List 2 refers to "Deaf, Dumb and Blind Asylum."

Surveys Designated	By Whom Surveyed	Group No.	Group Date	Amount of Surveys Mls.	chs.	lks.	When Surveyed Begun	Completed
Segregated Tract Lines	Alonzo H. Adams	62	June 15, 1921	42	04	15	August 10, 1921	September 23, 1921
Connecting Lines	"	62	"	4	32	56	"	"
Township and Subdivision Lines	W. H. Clark	5	April 25, 1911				October 24, 1914	July 16, 1915

This Supplemental Plat of Portion Resurvey Township No. 32 North, Range No. 76 West of the Sixth Principal Meridian, Wyoming, is strictly conformable to the field notes of the resurvey thereof by W.H. Clark, under Group 5, approved December 24, 1920 and the segregation of state lands by Alonzo H. Adams, under Group 62, on file in this office, which have been examined and approved

Office of U.S. Surveyor General,
Cheyenne, Wyoming, December 26, 1922

Clyde W. Arthur
Surveyor General

Trans. to Douglas L.O.
March 17, 1923

32 - 76

1925-J

3014

(4-675a)

ORIGINAL

Accepted April 13, 1923

Supplemental Plat No. 6
Resurvey Township No. 32 North, Range No. 76 West of the 6th Principal Meridian, Wyoming.

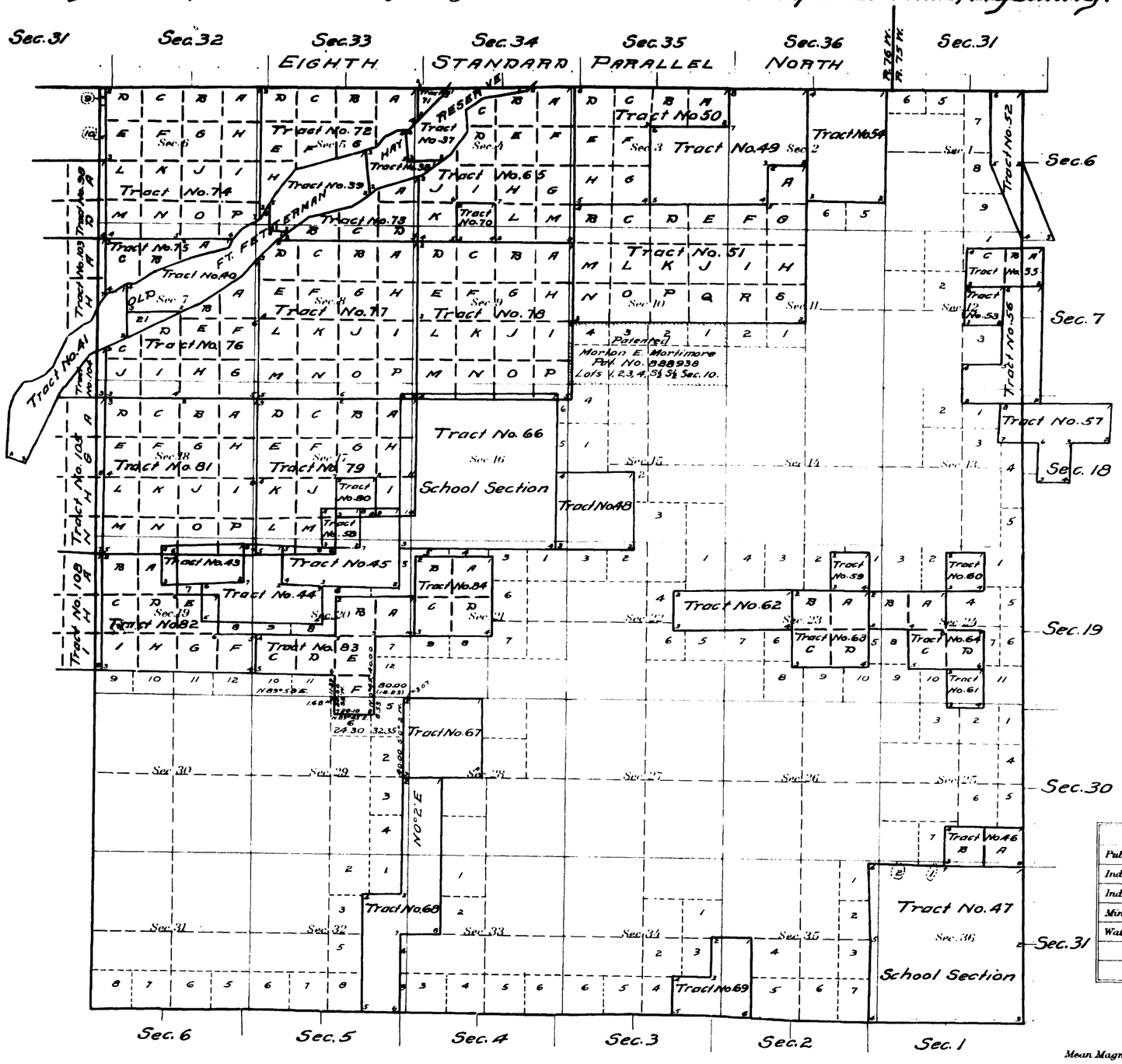

This Supplemental Plat No. 6, Resurvey of Township No. 32 North, Range No. 76 West of the Sixth Principal Meridian Wyoming, plats approved December 24, 1920 and December 26, 1922 is prepared in accordance with directions given in Commissioner's letter "E" (963016) dated February 10, 1923 for the purpose of showing the fractional lots of public lands in Sec. 29, created by the invasion of said Sec. 29 by segregated Tract No. 83; said display of fractional lots in Sec. 29 being improperly omitted from Supplemental Plat No. 5 approved Dec. 26, 1922; and is hereby approved.

U.S. Surveyor General's Office
Cheyenne, Wyoming March 19, 1923

Clyde W. Atherly
Surveyor General

Areas in Acres	
Public Land	
Indian Reservation	
Indian Allotments	
Mineral Claims	
Water Surface	
Total Area	

True Meridian

0 10 20 40 80

Scale 40 Chains to an inch

Mean Magnetic Declination

Surveys Designated	By Whom Surveyed	Group No.	Group Date	Amount of Surveys Mls.	chs.	lks.	When Surveyed Begun	Completed

The above map of Township No. Range No. of the Meridian is strictly conformable to the field notes of the survey thereof on file in this office, which have been examined and approved.

U. S. Surveyor General's Office.

Surveyor General.

1925-K.

Trans to Douglas L.O.
July 12, 1923

32 - 76

(24)

3003

84

TOWNSHIP No. 32 NORTH. RANGE No. 76 WEST of the 6th Principal MERIDIAN.

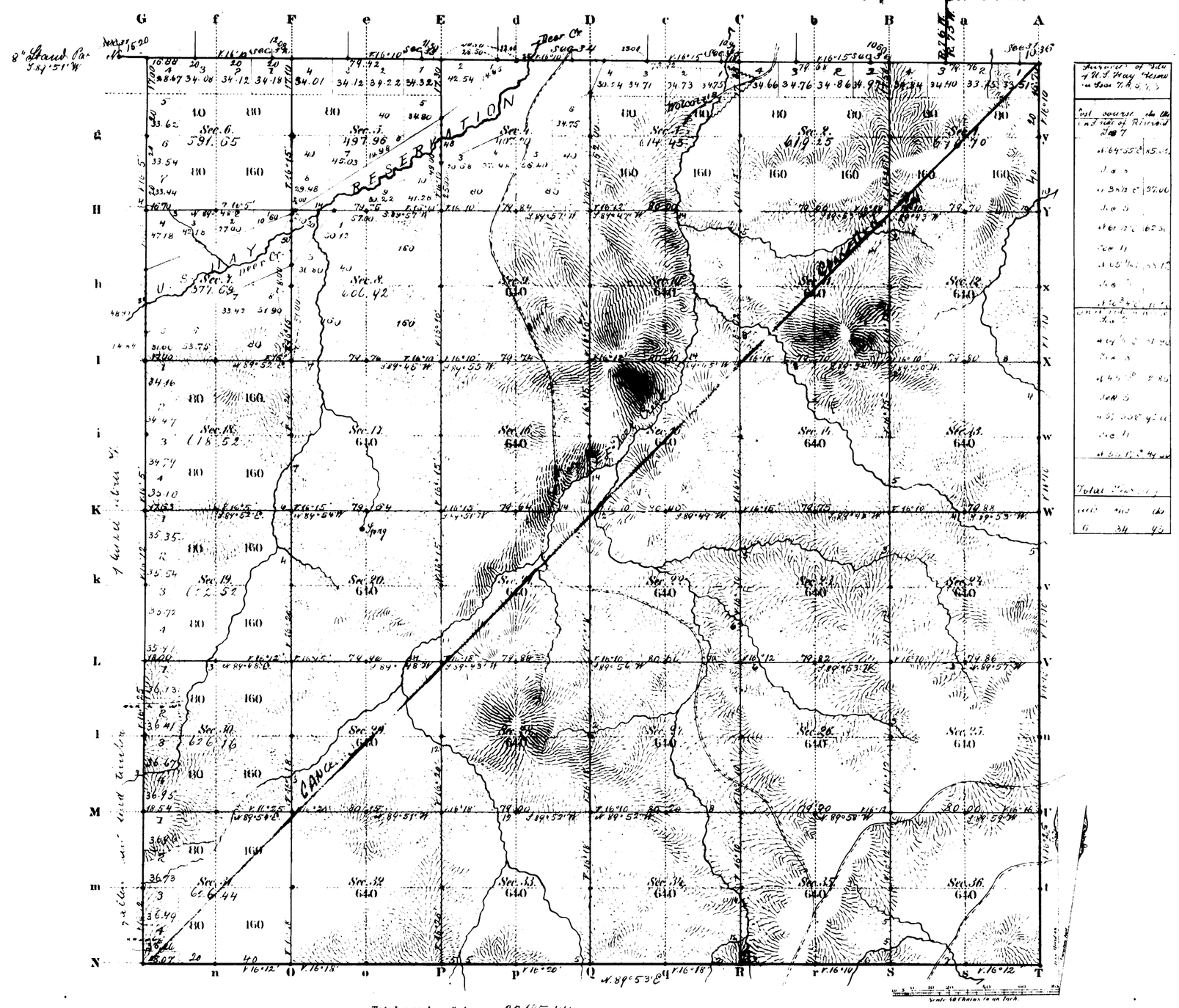

Total number of Acres. 22185.44

Surveys Designated	By Whom Surveyed	Date of Contract	Amount of Surveys Mile	Ch.	Lks.	When Surveyed	Magnetic Declination
S.W. E Township lines	W. O. Downey	July 11, 1882	11	74	77	Feb. 6 & 7 1882	16° 15' East
Subdivisions	" "	" "	59	36	80	Dec. 8-12, 1882	16° 10 " "
Connections	" "	" "		45	10	" "	
8th Stand. Pol. N	Downey & Grant	Aug. 12, 1880	5	75	16	Sept. 9, 10, 1880	
9th Auxil. M. W.	W. O. Downey	July 11, 1882	5	77	00	Nov. 22, 1882	
Survey of Bdy of U. S. Hay Reserv.	" "	" "	6	34	95	Dec. 8-12, 1882	

The above Map of Township No. 32 North Range No. 76 West of the Sixth Principal Meridian Wyoming Territory is strictly conformable to the field notes of the survey thereof on file in this Office, which have been examined and approved.

Surveyor General's Office,
Cheyenne Wyoming
January 18th 1884

Edw. C. Baird
Sur. Genl.

A. Gast & Co. St. Louis Mo.

1925

30

Orig. ass. entire tp Bk. 24,
Trans. Resurvey N.W. portion " 30,

3004

Township No. 32 North Range No. 76 West of the 6th Principal Meridian

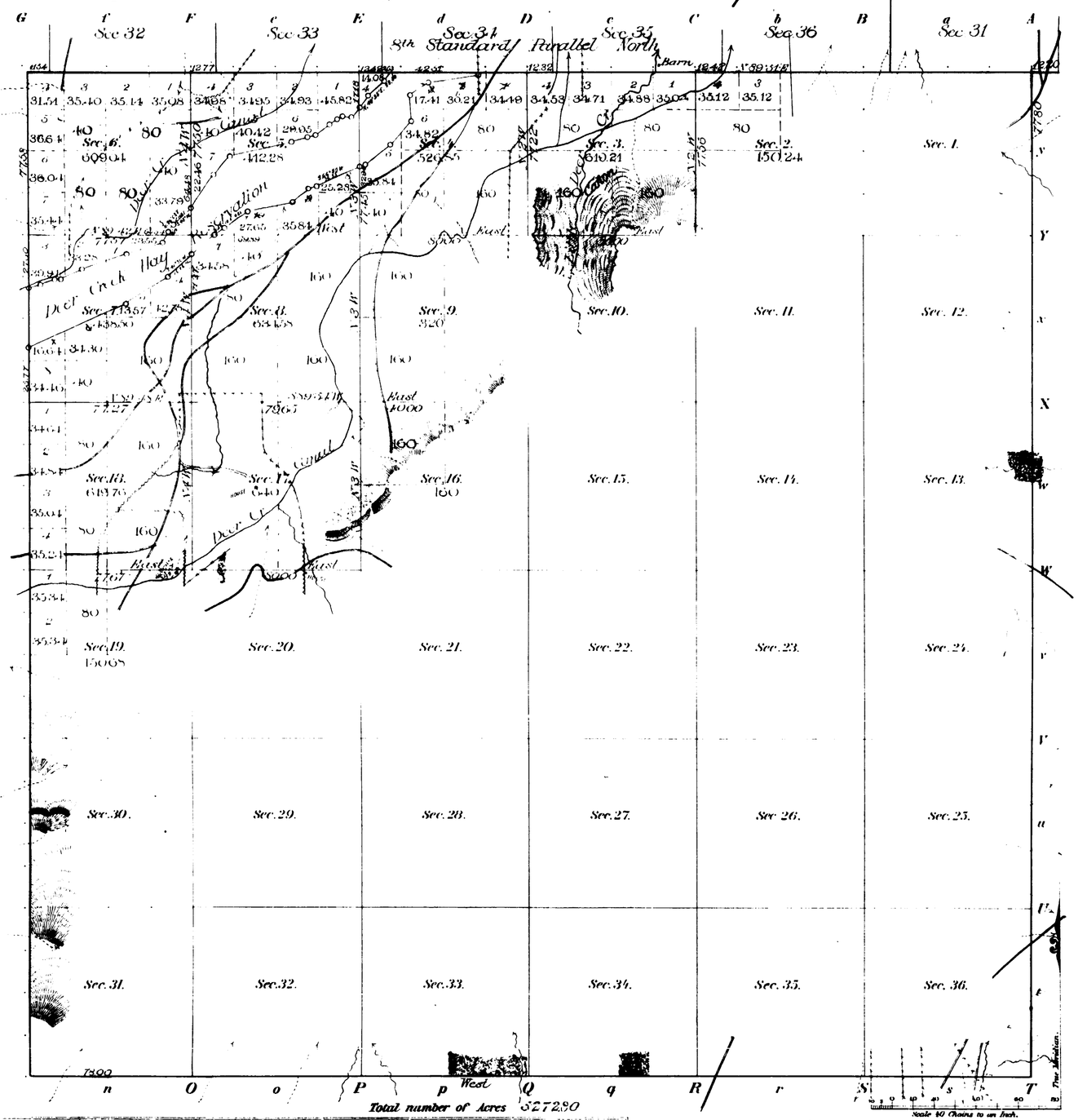

Total number of Acres 527280

Meanders of								
Posts	Courses	Ch's Lk's	Posts	Courses	Ch's Lk's	Posts	Courses	Ch's Lk's

Subdivision lines at Minimum Rates	14 lks	55 chs	88 lks
" " " Intermediate "	1 "	29 "	0 "
Connection " " minimum "	1 "	53 "	69 "

Surveys Designated	By Whom Surveyed	Date of Contract	Amount of Surveys M.	Ch's	Lk's	When Surveyed	Magnetic Declination
Township lines							
Subdivisions	Wm O Owen	June 25, 1891.	16	04	88	July 18-20, 1891.	17° 27' East.
Connections	" " "	" " "	1	53	69		

The above Map of Township No. 32 North of Range No. 76 West of the 6th Principal Meridian, Wyoming, is strictly conformable to the field notes of the survey thereof on file in this Office, which have been examined and approved.

Surveyor General's Office.
Cheyenne, Wyoming, 1891

Wm. N. Richards
Sur. Gen.

32 - 76

Orig. sur. entire tp bk 24, pg. 84
Sec. resur. N.W. portion " 30 " 90

5005

FORT FETTERMAN HAY RESERVATION
IN
TOWNSHIP No. 32 NORTH RANGE No. 76 WEST OF THE 6TH PRINCIPAL MERIDIAN

Scale 40chs to 1 inch. Magnetic Var. East.

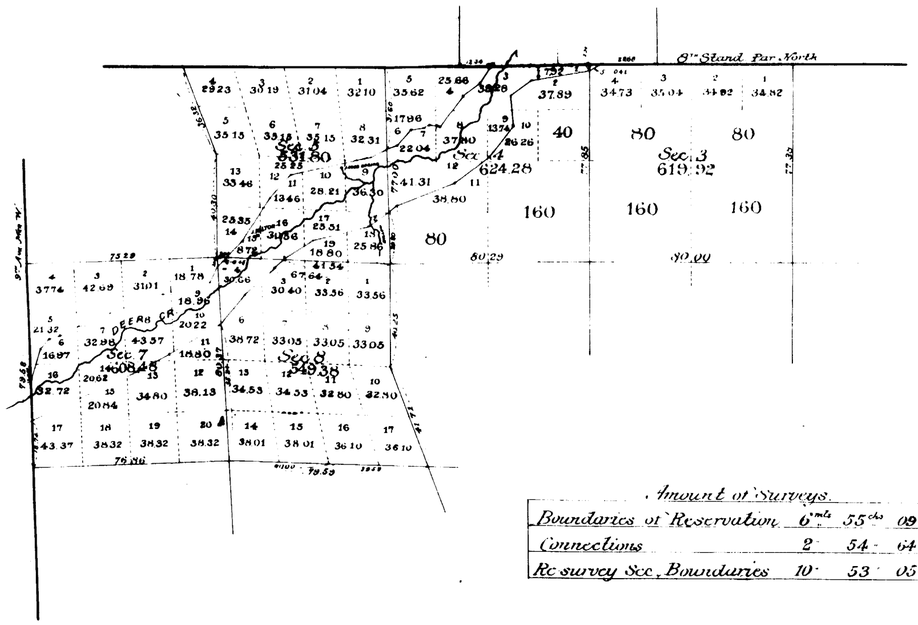

Amount of Surveys.

Boundaries of Reservation	6mls	55chs	09lks
Connections	2	54	64
Re survey Sec. Boundaries	10	53	05

No. of Acres in Reservation 621.96
Area of Resurveyed Secs. 4,5,7 & 8 without Res. 1791.98 A.

Surveys Designated	By Whom Surveyed	Date of Instructions	Magnetic Variation
Correctional Survey of Ft. Fetterman Hay Res.	Wm. O. Owen	Oct. 11th 1886	15° - 15'12" East.
Resurvey of Bound.s of Secs. 4, 5, 7 and 8	" " "	Aug. 23rd 1887	14°54' - 15° East.

I hereby certify that the above plat of the Fort Fetterman Hay Reseration in Tp 32 N, Rg 76 W. of the 6th Principal Meridian, Wyoming Territory, is strictly conformable to the field notes of the correctional survey thereof on file in this office which have been examined and approved.

Surveyor General's Office,
Cheyenne, Wyoming
Nov. 22nd 1887

John Charles Thompson
U. S. Surveyor General.

1925

32 - 76

EXTERIOR LINES

Scale 1 inch 2 miles, Mag. Var. East.



Surveys Designated	By whom surveyed	Date of Contract	Amount of Surveys Mls	Chs	Lks	Date of Survey	Magnetic Declination
Exterior Lines	Wm O. Owen	June 25, 1891	76	64	47	June 18 July 5 1891	15° 30' East
7th Stand Par	" " "	" " "	24	0	0	May 6-June 3 '91	15° 30' "
8th Stand Par	" " "	" " "	22	16	88	June 14 18-1891	16° 00' "
9th Guide Mer.	" " "	" " "	23	38	53	May 20 24, 1891	15° 00' "
Connections	" " "	" " "	2	16	11		

I hereby certify that the above diagram of the 7th Standard Parallel North in Ranges 73, 74, 75 and 76 West; the 8th Standard Parallel North in Ranges 76, 75, 74 and 73 West; the 10th Guide Meridian West in Townships 29, 30, 31 and 32 North; and the Exterior lines of Townships 29 North, Ranges 73 West, Townships 31 North Ranges 73 and 74 West, Townships 32 North, Ranges 73, 74, 75 and 76 West of the 6th Principal Meridian in Wyoming is strictly conformable to the field notes of the survey thereof on file in this office, which has been examined and approved.

Surveyor Generals Office.
Cheyenne, Wyoming. December 1891.

Wm A. Richards
Surveyor General.

(34)

accession no. 2980

EXTERIOR LINES.

Scale 3 miles to 1 inch. Magnetic Var. East.

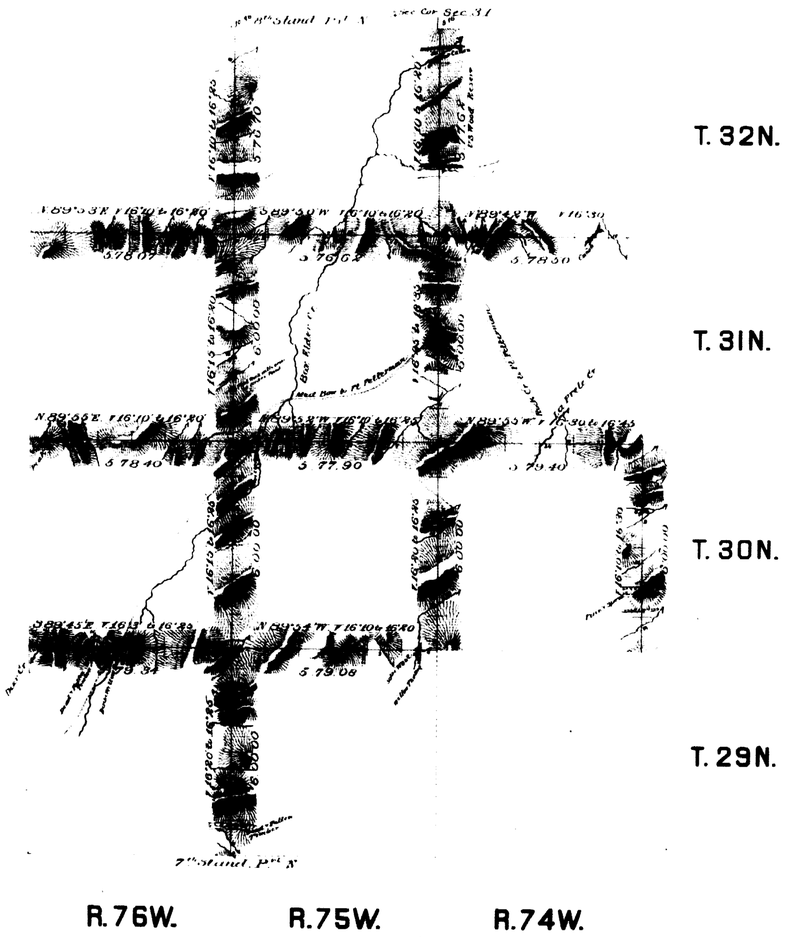

Surveys Designated	By Whom Surveyed	Date of Contract	Amount of Surveys			When Surveyed
			mls	chs	lks	
Exterior lines	W. O. Downey	July 11th 1883	93	61	63	Nov. 24 Dec. 7, 1883
Connections	" " "	" " "		15	58	" " "

I hereby certify that the above diagram of the Exterior lines of Tps 30 & 31 N., R's 74 W., and Tps. 29, 30, 31 & 32 N., R's 75 & 76 W., of the 6th P.M. Wyo. Ter. is strictly conformable to the field notes of the survey thereof on file in this Office, which have been examined and approved.

Surveyor General's Office,
Cheyenne Wyoming January 18 1884

Edw. C. Dawes Sur. Gen.

1913

(24)
Indexed

3024

94

9th AUXILIARY MERIDIAN WEST

In Tps 29, 30, 31 and 32 North betw Ranges 76 and 77 W of the 6th P.M. Wy. T.
Scale 40 Chs to 1 inch. Mag. Var. East.

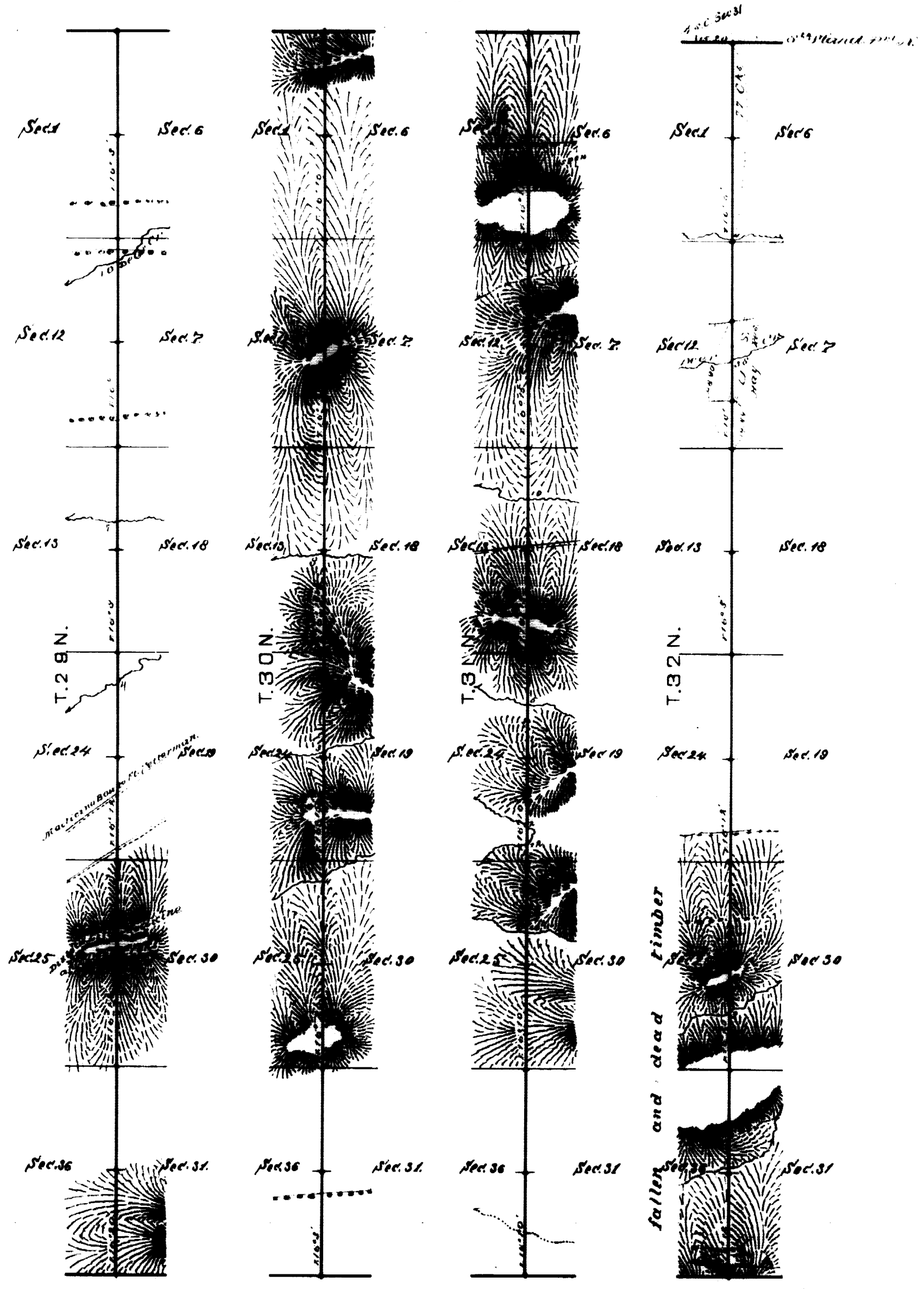

Survey Designated.	By Whom Surveyed.	Date of contract	Amount of Survey Mls.	Chs.	Lks	When Surveyed.
9th Auxil. Mer. W	H. O. Downey	July 11th 1882	23	77	00	Nov. 20 22 1882
Connecting	" " "	" " "		15	20	" " "

I hereby certify that the above diagram of the 9th Auxiliary Meridian West, in Tps. 29, 30, 31 and 32 N betw. R's 76 & 77 W of the 6th P.M. Wy. Ty. is strictly conformable to the field notes of the survey on file in this Office which have been examined and approved.

Surveyor Generals Office
Cheyenne Wyoming January 18th 1884

Edw. C. David
Sur. Gen.

1935