1083

TOWNSHIP No 33 NORTH. RANGE No 69 WEST of the 6th Principal MERIDIAN.



Total number of Acres. 23,014.40

Surveys Designated	By Whom Surveyed	Date of Contract	Amount of Surveys Mp	Ch	Lks	When Surveyed	Magnetic Declination
E. & W. N. Township-lines	S. A. Manson	June 25, 1881	47	78	84	Aug. 9-16, 1881	15° 18' East
Subdivisions	Harris & Parker	" " "	59	77	84	Oct. 11-17, 1881	15° 18' East
Connections							
8th Stand. Par. N.	Wm. B. Yerby	May 7, 1879	6	0	0	July 7, 1879	

The above Map of Township No 33 North of Range No 69 West of the Sixth Principal Meridian Wyoming Territory is strictly conformable to the field notes of the survey thereof on file in this Office, which have been examined and approved.

Surveyor Generals Office,
Cheyenne Wyoming
May 17th 1882

Edw. C. David
Dep. Surv. Gen.

771

A. Gast & Co. St. Louis Mo

33 - 69

(10)

Indexed

631

1.3

EIGHTH STANDARD PARALLEL NORTH,

From the 8th to the 9th Guide Meridian West, between Townships 32 and 33 N. in Ranges 65 to 72 inclusive, West of the 6th Prin.l Meridian.

Course, S. 89°53' W.

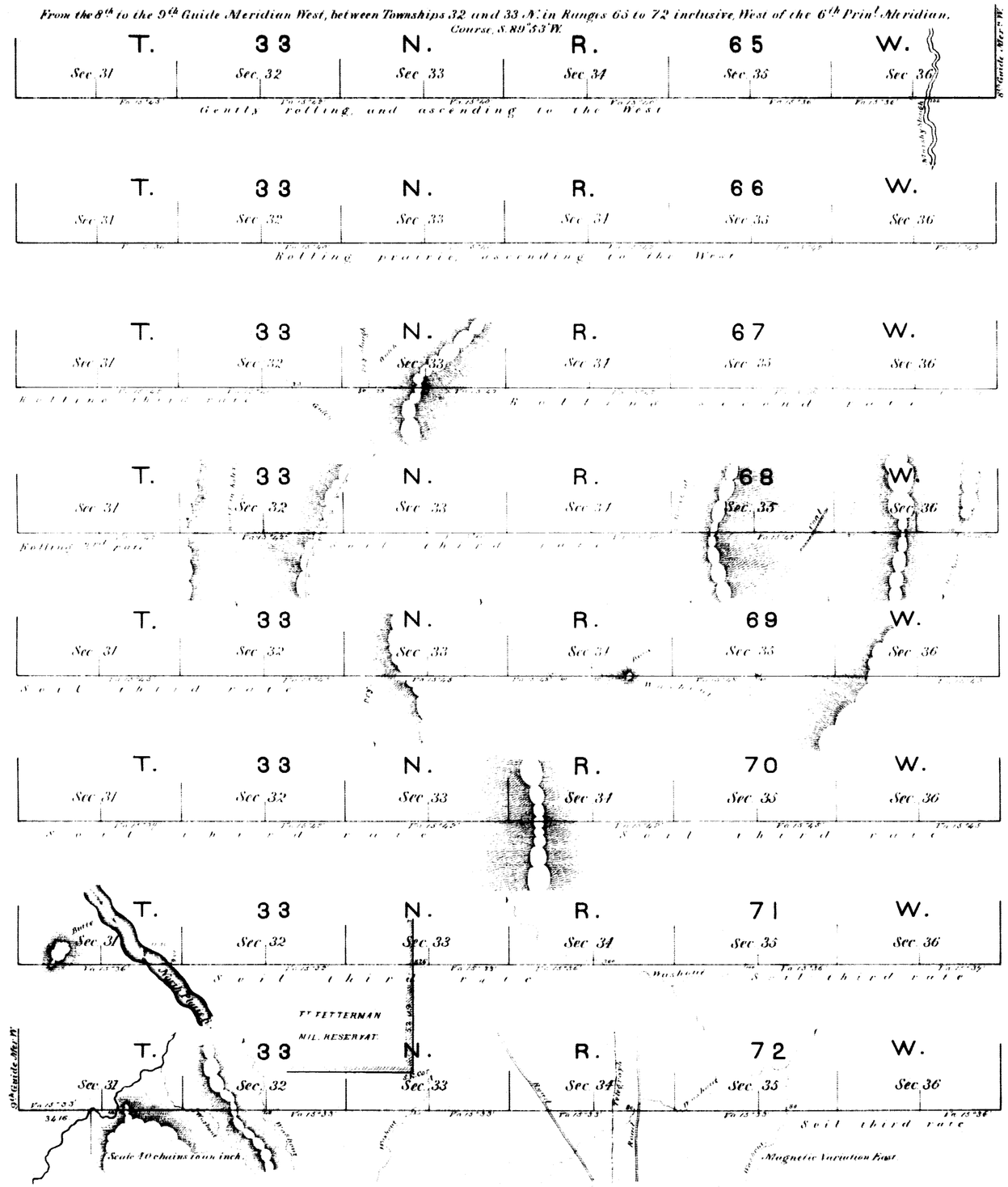

Surveys designated	By whom surveyed	Date of contract	Amount of surveys	When surveyed
8th Standard Parallel N.	William B. Verby.	May 7th 1879.	48 Miles.	July, 1879.

I hereby certify that the above diagram of the 8th Standard Parallel N. from the 8th to the 9th Guide Meridian W. between Townships 32 & 33 N. in Ranges 65 to 72 inclusive, West of the 6th Principal Meridian, Wyoming Territory, is strictly conformable to the original field notes of the survey thereof, on file in this office, which have been examined and approved.

Surveyor General's Office,
Cheyenne, Wyo. Oct. 16, 1879.

Edw. C. David
Surveyor General.

525

(12) Accession no 950

EXTERIOR LINES.

scale, 3 miles to an inch. Magnetic Var. East.

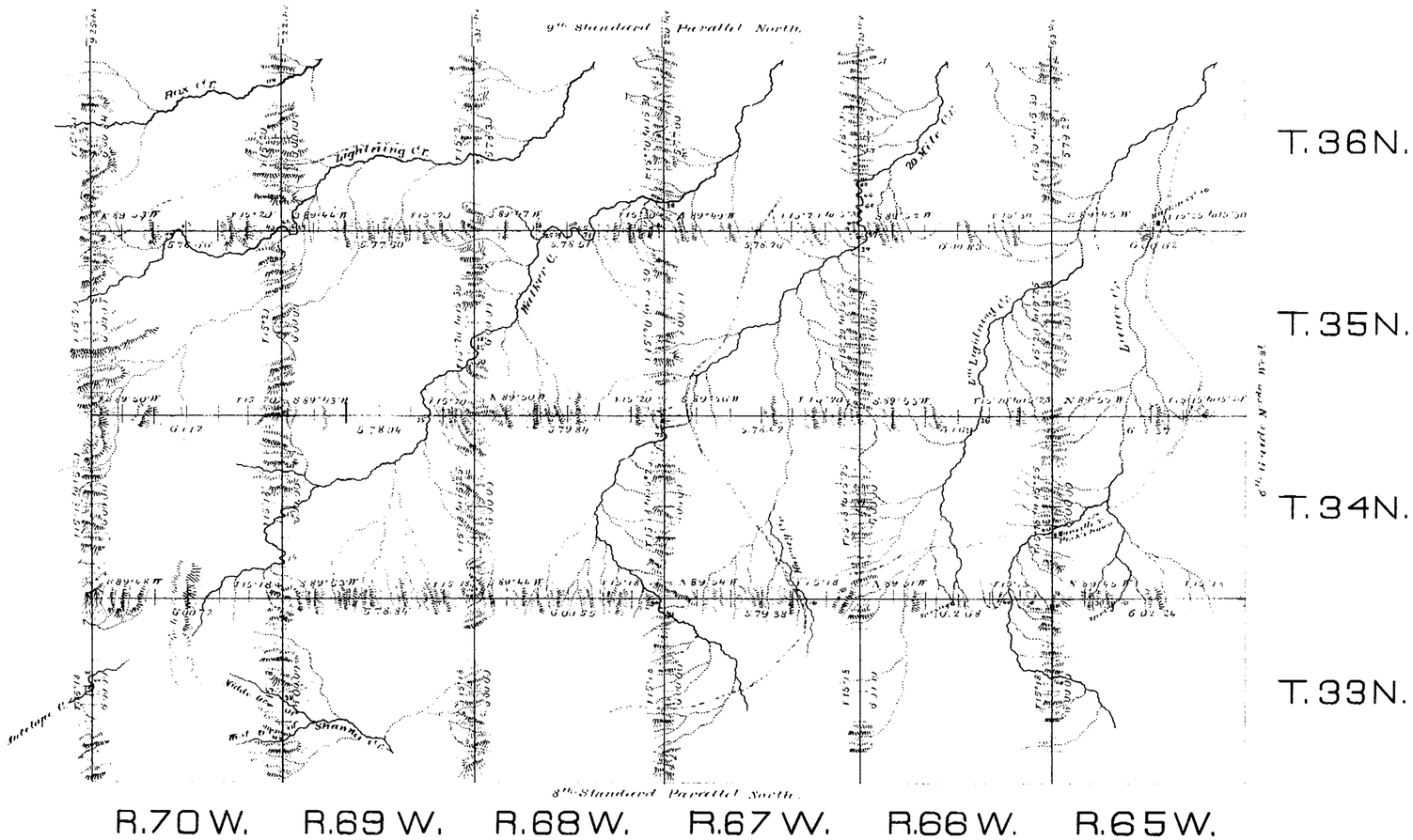

Surveys Designated.	By whom Surveyed.	Date of Contract.	Amount of Surveys. miles.	chs.	lks.	When surveyed.
Exterior lines	S. A. Harsore	June 25, 1881	351	72	54	July 25. Aug. 29, 1881.
Connections	" " "	" " "		24	71	" " "

I hereby certify that the above diagram of the Exterior lines of Townships 33 N. to 36 N., inclusive, Ranges 65 to 70 inclusive, West of the 6th Principal Meridian, Wyoming Territory, is strictly conformable to the field notes of the Survey thereof on file in this Office, which have been examined and approved.

Surveyor General's Office,
Cheyenne, Wyo. March 6th 1882

Edw. C. David
Surveyor General.

701