1931

(4-675a)

Fractional Township No. 33 North, Range No. 72 West of the Sixth Principal Meridian, Wyoming

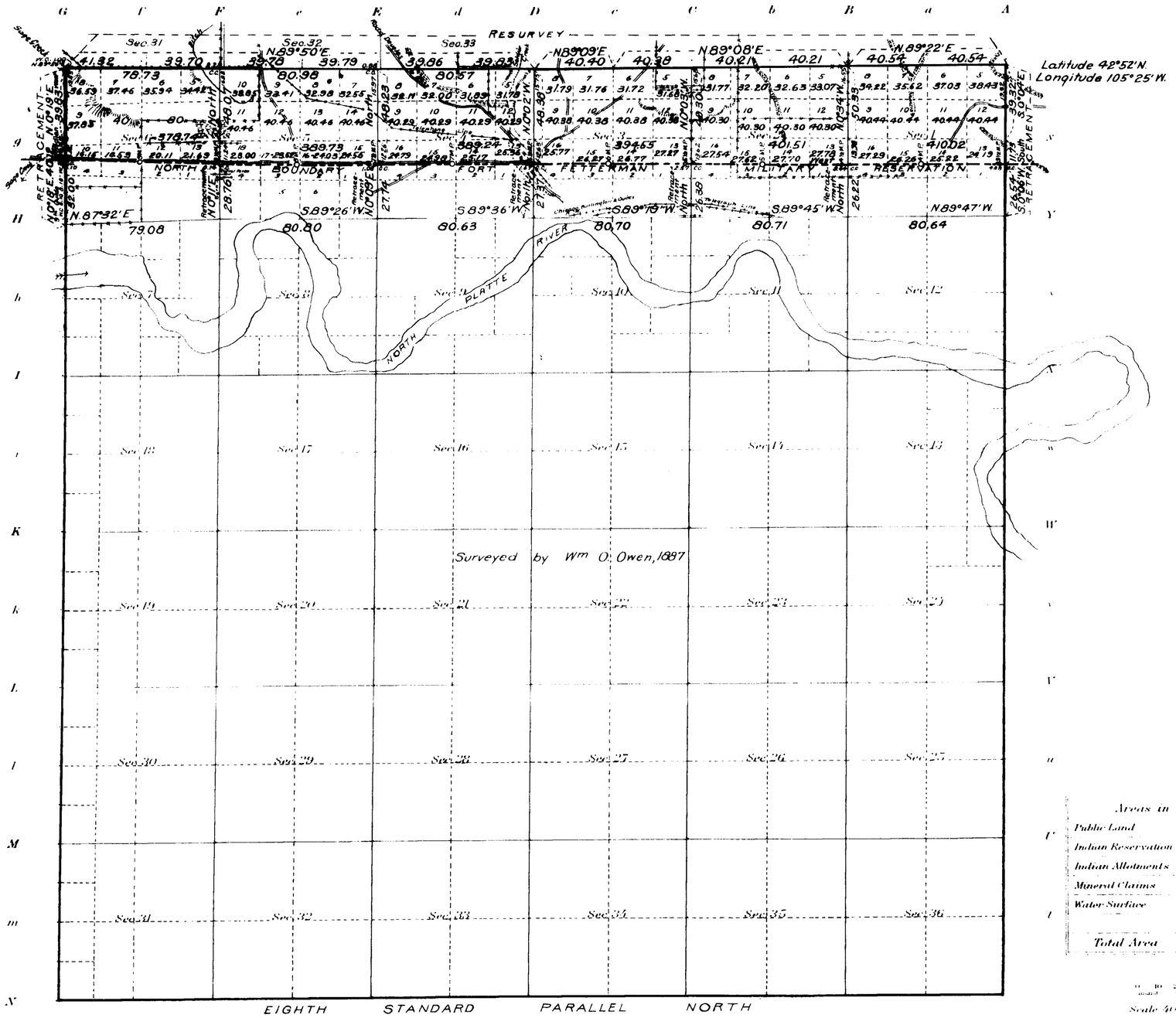

Areas in Acres	
Public Land	2363.79
Indian Reservation	
Indian Allotments	
Mineral Claims	
Water Surface	
Total Area	

Scale 40 Chains to an inch

Mean Magnetic Declination

Surveys Designated	By Whom Surveyed	Group No.	Group Date	Amount of Surveys Mls.	chs.	lks.	When Surveyed Begun	Completed
Subdivisions	W. H. Clark	5	Supplemental S.I. August 13, 1915	3	04	31	Nov. 22, 1915	Nov. 23, 1915
Connections	" "	"	" " "		17	26	Nov. 19, 1915	Nov. 23 1915
Retracement Subdivisions	" "	"	" " "	1	56	47	Nov 22, 1915	Nov. 23, 1915
Retracement 9th Guide Meridian West	" "	"	" " "		79	95	Nov. 23, 1915	Nov. 23, 1915
Retracement East Township Line	" "	"	" " "		77	59	Nov. 19, 1915	Nov. 22, 1915
Resurvey North Township Line	" "	"	" "	6	02	56	Nov. 19, 1915	Nov. 23, 1915
Subdivision	Wm. O. Owen	Cont. 281	March 17, 1887	6	02	56	June 17, 1887	June 22, 1887
North Boundary Fort Fetterman Mil Reserv.	" "	"	" " "	6	02	99	June 9, 1887	June 9, 1887

The above map of Fractional Township No. 33 North Range No. 72 West of the Sixth Principal Meridian Wyoming is strictly conformable to the field notes of the survey thereof on file in this office, which have been examined and approved

U. S. Surveyor General's Office,
Cheyenne Wyoming March 24 1916

Charles L. Decker
Surveyor General.

Accepted by the Commr. Oct. 27, 1916

33 - 72 Trans to Dongress Dec. 2, 1916.

1416A

Accession No. 1930

FORT FETTERMAN MILITARY RESERVATION

Scale 40 chs to 1 inch. Mag. Var. East.

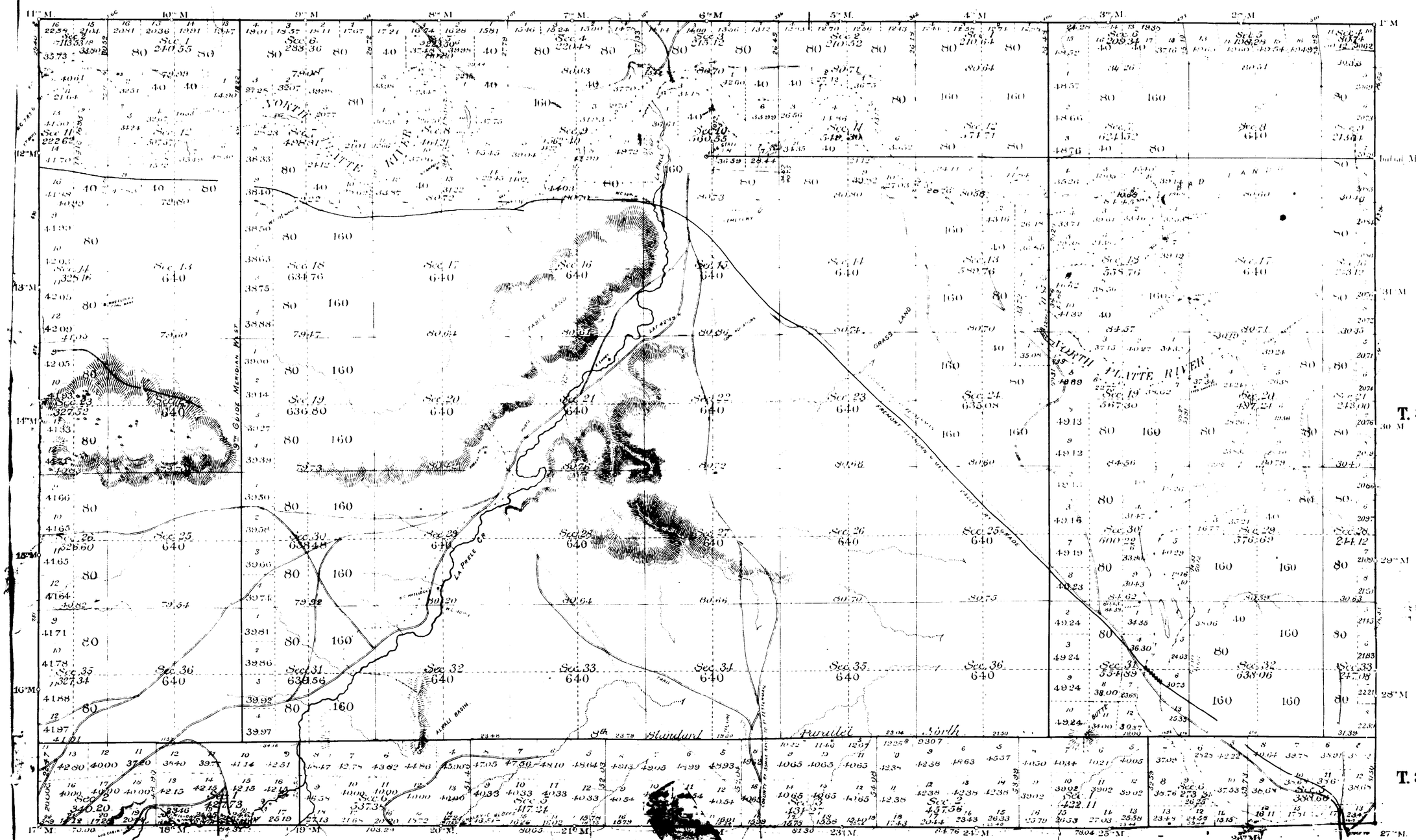

Total number of Acres 36505.65

Surveys Designated	By Whom Surveyed	Date of Contract	Amount of Surveys mls	chs	lks	When Surveyed	Magnetic Declination
Boundary Lines	Wm O Owen	March 17th 1887	32	0	0	June 9th 11th 1887	15°12'-15°30' East
Subdivision	" " "	" " "	99	22	21	[illegible]	[illegible]
Township	" " "	" " "	5	26	48	[illegible]	[illegible]
Connections	" " "	" " "	5	51	62	[illegible]	[illegible]
Meanders	" " "	" " "	39	38	74	[illegible]	[illegible]
Prelim'y to [illegible]	" " "	" " "	5	0	0	[illegible]	[illegible]

I certify that the above plat of the Fort Fetterman Military Reservation in Tps 32 N., Rgs 71, 72 and 73 W., and Tps 33 N., Rgs 71, 72 and 73 W. of the 6th Principal Meridian, in Wyoming Territory, is strictly conformable to the field notes of survey thereof on file in this office, which have been examined and approved.

Surveyor General's Office,
Cheyenne, Wyoming, May 26th 1888

John Charles Thompson
U.S. Surveyor General

1416

32-73 33-72

FORT FETTERMAN MILITARY RESERVATION.

Scale 40 chs to 1 inch. Magnetic Variation, East.

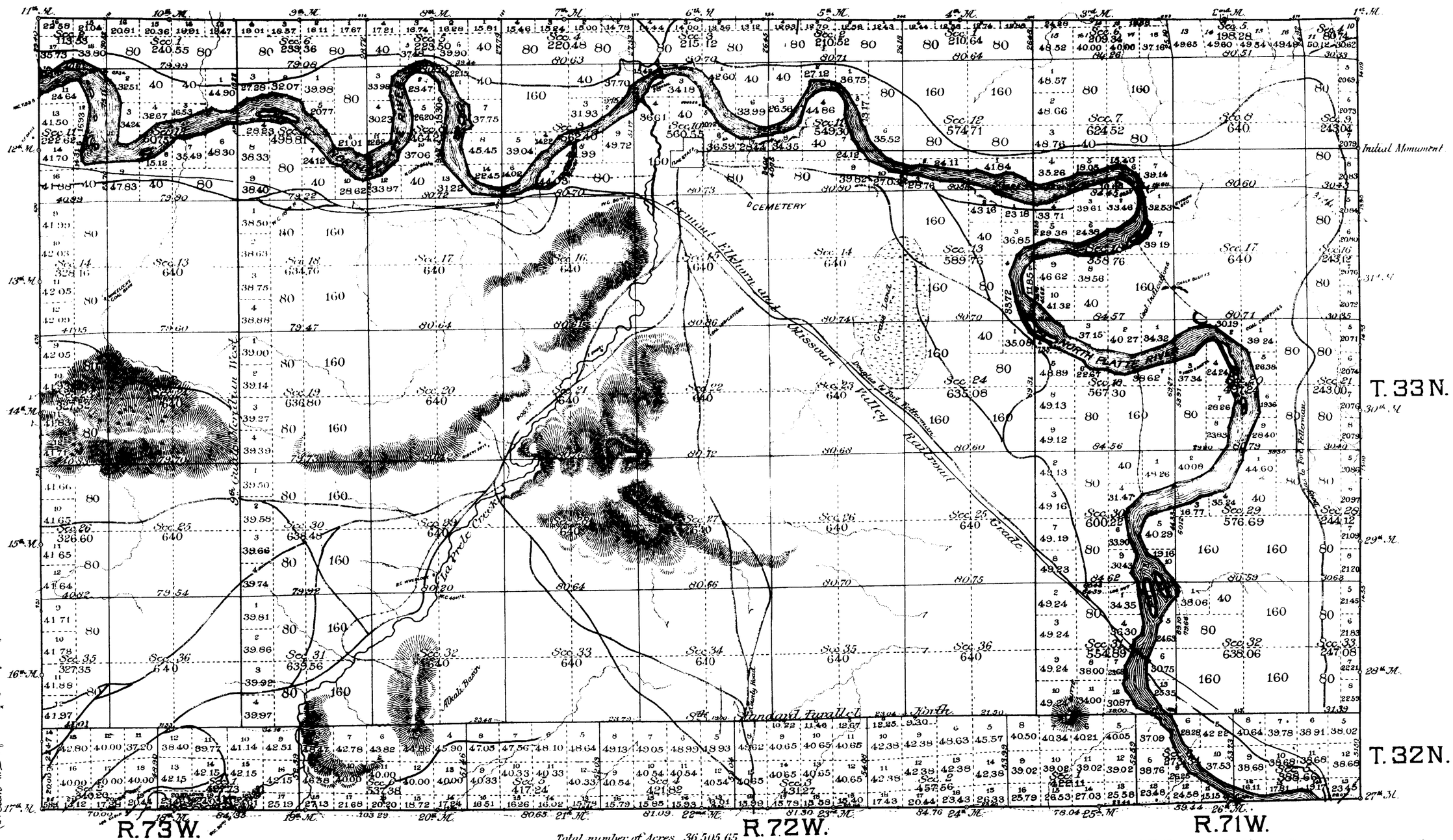

Total number of Acres 36,505.65

Rates of Survey	Surveys Designated	By Whom Surveyed	Date of Contract	Amount of Surveys			When Surveyed	Magnetic Declination
Boundary lines at $4.00 per Mile	Boundary lines	Wm. O Owen	March 17th 1887	32	0	0	June 9th-11th 1887	15°12'-15°30' East
Township " " " 5.50 " "	Subdivis. lines	" " "	" " "	99	22	21	" 12-24 "	15°12'-15°33' "
Subdivis. " " " 4.00 " "	Township lines	" " "	" " "	5	26	48	" 14 "	15°27 "
Connection " " " 4.00 " "	Connection lines	" " "	" " "	5	51	62	" 12-24 "	15°12-15°33' "
Meander " " " 9.00 " "	Meander lines	" " "	" " "	39	38	74	" 25-July 1st "	15°15-15°30' "
Prelim. to B. " " " 4.00 " "	Prelim. to B.	" " "	" " "	5	0	0	" 9 "	13 15 "

I certify that the above plat of the Fort Fetterman Military Reservation in Townships 32 North, Ranges 71, 72 and 73 West, and Townships 33 North, Ranges 71, 72 and 73 West of the 6th Principal Meridian, in Wyoming Territory, is strictly conformable to the field notes of survey thereof on file in this office, which have been examined and approved.

Surveyor General's Office,
Cheyenne, Wyoming.
May 26th 1888.

John Charles Thompson
U.S. Surveyor General

1416

T 32, 33 N R 71, 72, 73 W

1232

INTERSECTIONS OF STANDARD LINES
WITH BOUNDARIES OF
FT FETTERMAN MILITARY RESERVATION.

IN TOWNSHIP'S 32 & 33 NORTH, RANGES 71, 72 & 73 WEST, 6TH PRL. MER. WY. TER.

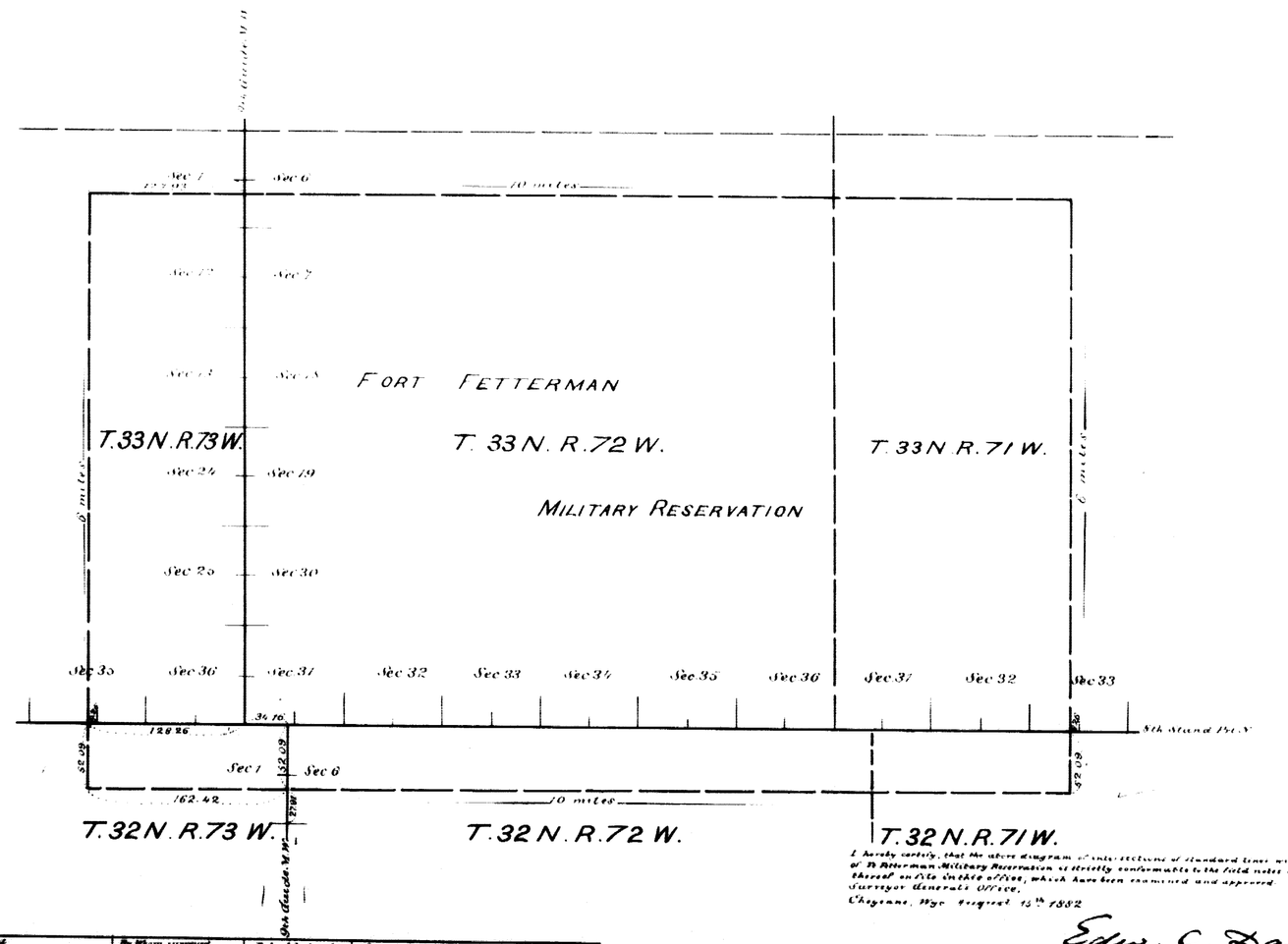

I hereby certify, that the above diagram of intersections of standard lines with the boundaries of Ft Fetterman Military Reservation is strictly conformable to the field notes of the survey thereof on file in this office, which have been examined and approved.
Surveyor General's Office,
Cheyenne, Wyo. Aug. 15th 1882

Edw. C. David
Surveyor Genl

Surveys Designated	By Whom surveyed	Date of Contract	Amount of surveys mls chs lks	When surveyed
Exter. lines of Ft Fetterman Mil. Res.	—	—	—	—
8th Stand Prl N in T 33 N, Rgs 71 & 72 West and 9th Guide Mer W in T 32 N, betw Rgs 72 & 73 West	W. B. Yerby	May 7th 1879	— — —	July 5, 8 & 9, 1879
8th Stand Prl N in T 33 N, Range 73 W.	Downey & Grant	Aug 12, 1880	— — —	Sep. 7, 1880
9th Guide M W in T 33 N, betw Rgs 72 & 73 W.	Mc Carthy & Moore	Febr. 2, 1881	— — —	Feb. 14, 1881

Scale, 80 chains to an inch.

(18) Indexed

1783

65

EXTERIOR LINES.

Scale 3 miles to 1 inch. Magnetic Variation East

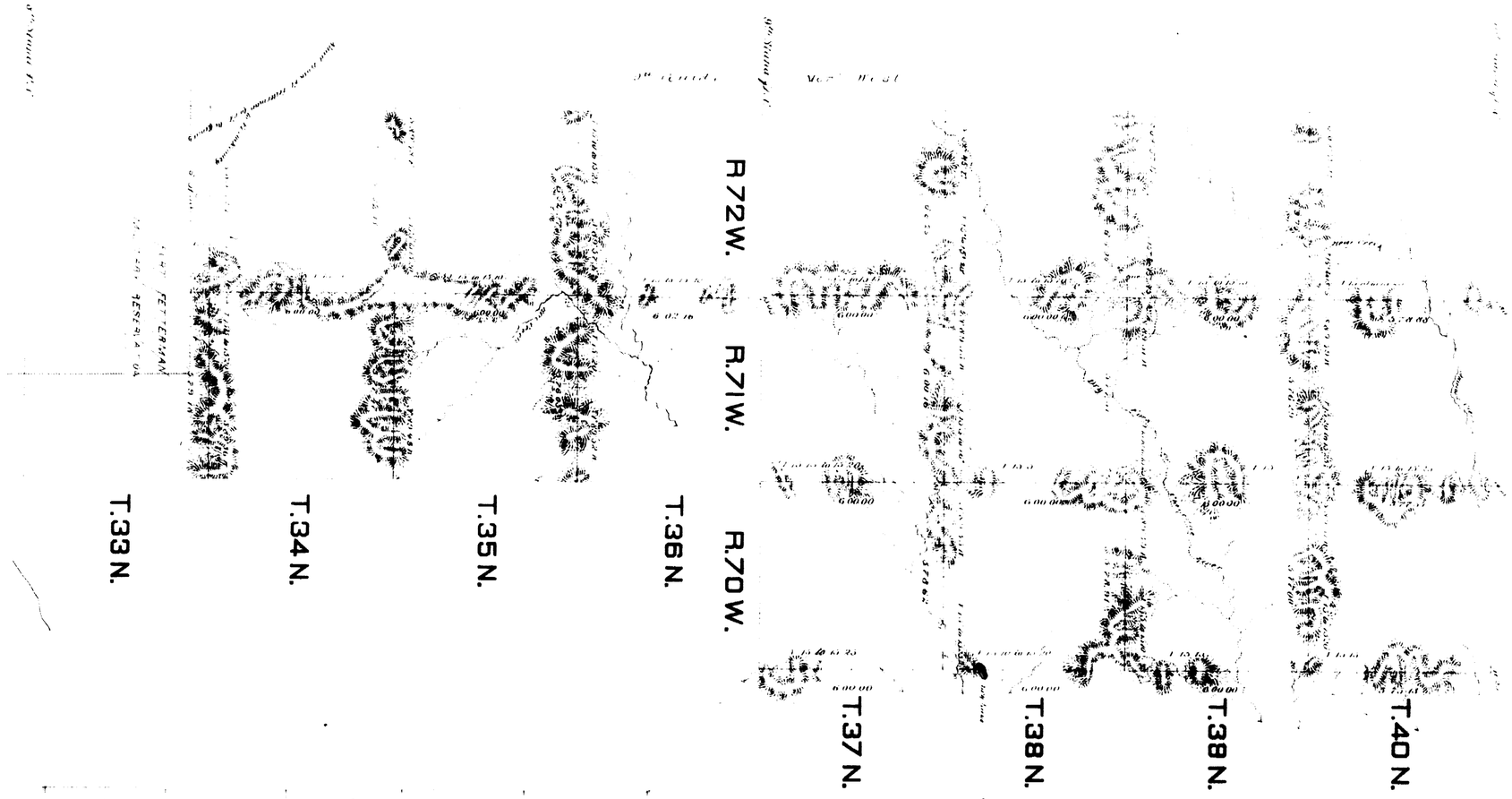

Surveys Designated	By Whom Surveyed	Date of Contract	Amount of Surveys Mls	Chs	Lks	When Surveyed
Exteriors	W. H. Proctor	May 15, 1882	180	50	73	May 29 July 3, 1882
Connections	" " "	" " "		56	20	" " "

I hereby certify that the above map of the exterior lines of Townships No. 33, 34, 35 and 36 North, Ranges 71 and 72 West and Townships No. 37, 38, 39 and 40 North, Ranges 70, 71 and 72 West of the Sixth Principal Meridian Wyoming Territory, is strictly conformable to the Field notes of the survey thereof on file in this office, which have been examined and approved.

Surveyor General's Office
Cheyenne Wyo
March 14th 1883

Edw. C. Dawes Surveyor General

1297

1108

62

9TH GUIDE MERIDIAN WEST.

From the 6th to the 10th Standard Parallel North, between Ranges 72 & 73 West of the 6th Prin. Mer. Wyo. Ter.

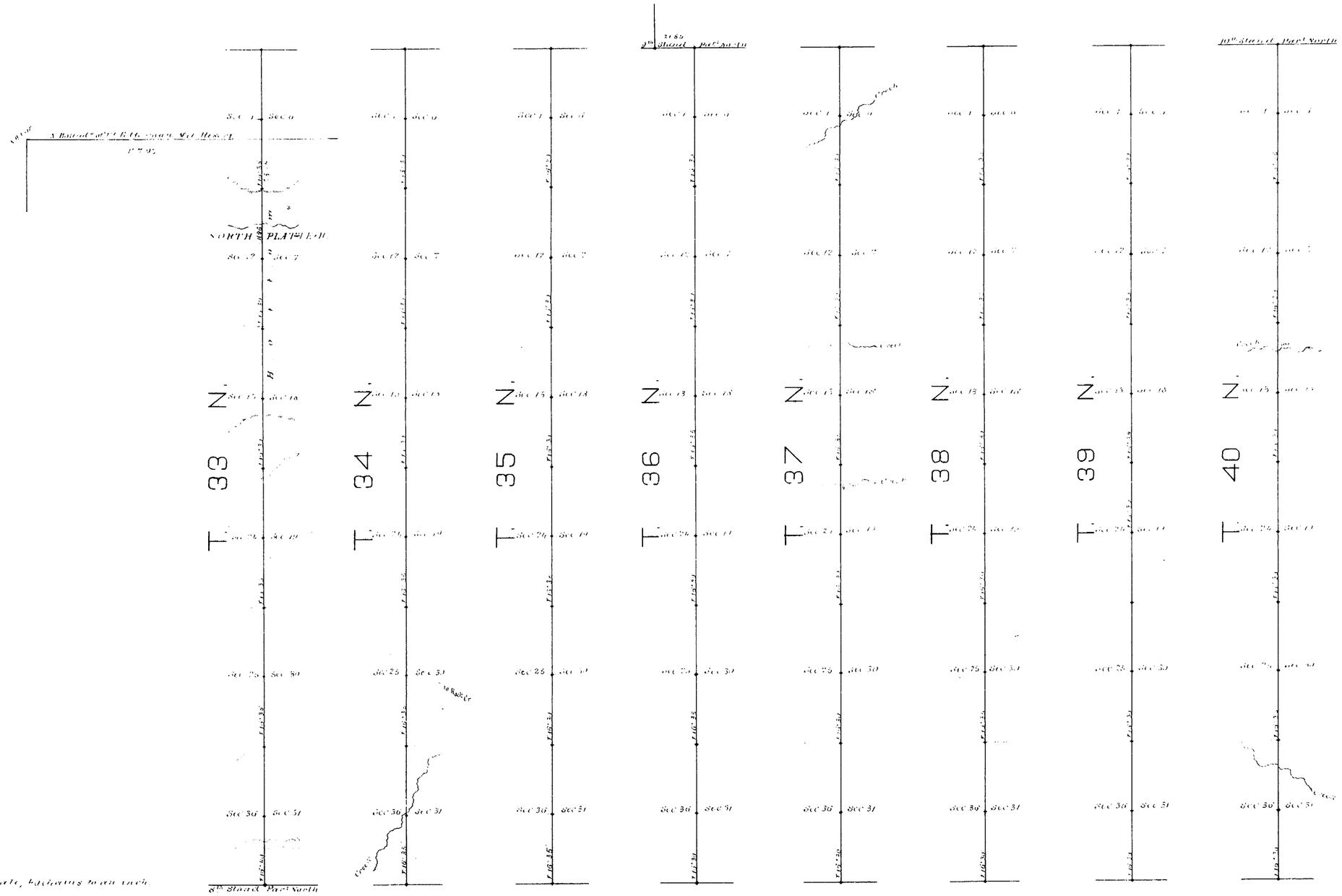

Scale, 4 chains to an inch.

Magnetic Variat. East.

Surveys Designated	By whom surveyed	Date of Contract	Amount of Surveys mls	chs	lns	When Surveyed
9th Guide Mer. West	Mr. Carthy & Moore	Febr. 2 1881	48	0	0	February 14 18 1881
Connections	"	"		21	65	" " 16th "

I hereby certify that the above diagram of the 9th Guide Meridian West, from the 8th to the 10th Standard Parallel North, between Ranges 72 & 73 West of the 6th Principal Meridian, Wyoming Territory is strictly conformable to the field notes of the Survey thereof on file in this Office, which have been examined & approved.

Surveyor General's Office,
Cheyenne, Wyo. July 14th 1881

Edw. C. David
Surveyor General.

793

(10) Indexed

631

43

EIGHTH STANDARD PARALLEL NORTH,

From the 8th to the 9th Guide Meridian West, between Townships 32 and 33 N. in Ranges 65 to 72 inclusive, West of the 6th Prin.l Meridian.

Course, S. 89°53' W.

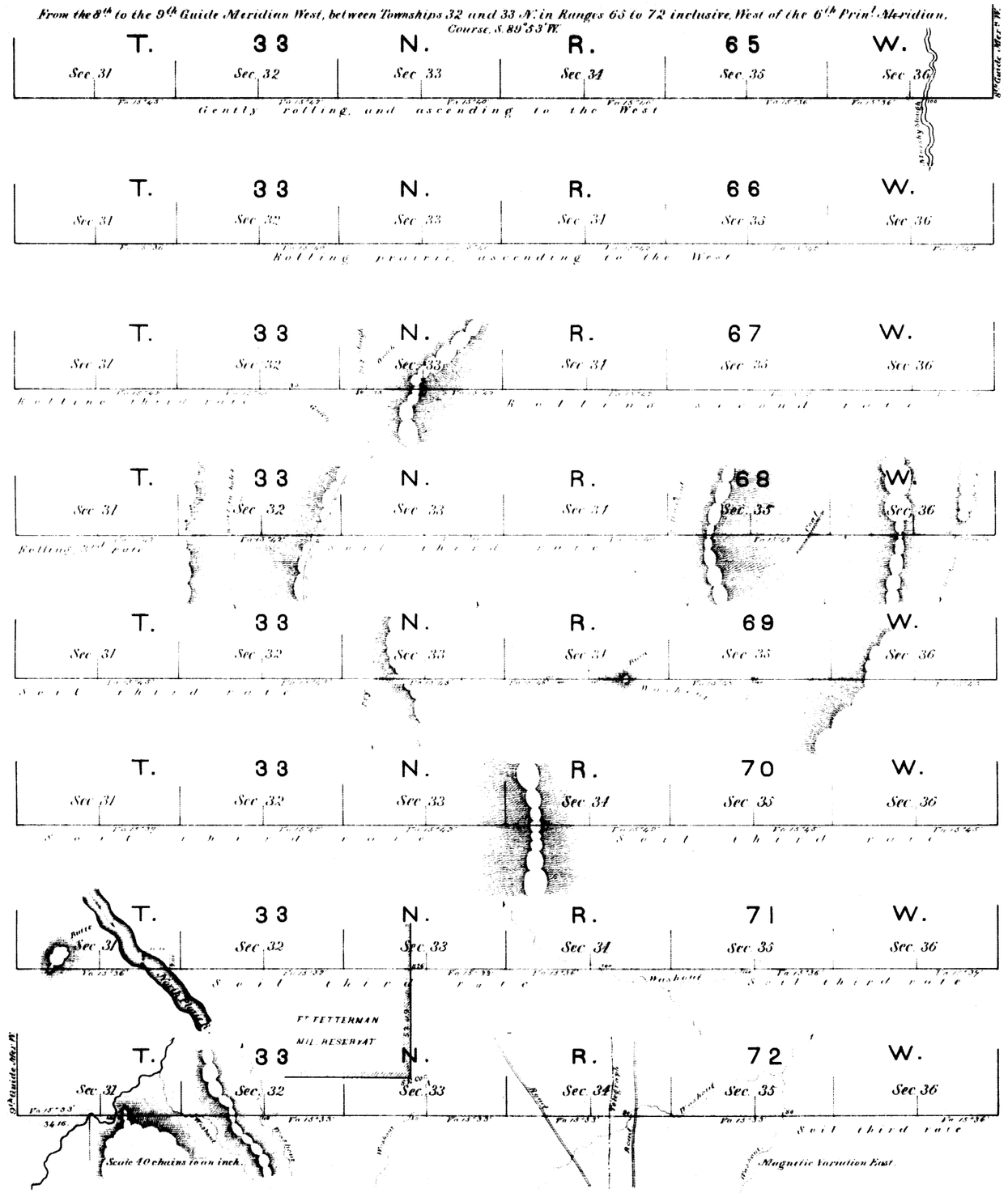

Surveys designated	By whom surveyed.	Date of contract.	Amount of surveys.	When surveyed.
8th Standard Parallel N.	William B Yerby,	May 7th 1879.	48 Miles.	July, 1879.

I hereby certify that the above diagram of the 8th Standard Parallel N. from the 8th to the 9th Guide Meridian W. between Townships 32 & 33 N. in Ranges 65 to 72 inclusive, West of the 6th Principal Meridian, Wyoming Territory, is strictly conformable to the original field notes of the survey thereof, on file in this office, which have been examined and approved.

Surveyor General's Office,
Cheyenne, Wyo. Oct. 16, 1879.

Edw. C. David
Surveyor General.