3909

ORIGINAL

Accepted February 1, 1922

Sections 1, 2, 11, 14, 23, 26 and 35, Township No. 33 North, Range No. 73 West of the Sixth Principal Meridian, Wyoming.

Scale 20 Chains to an Inch

Supplemental Plat No. 1

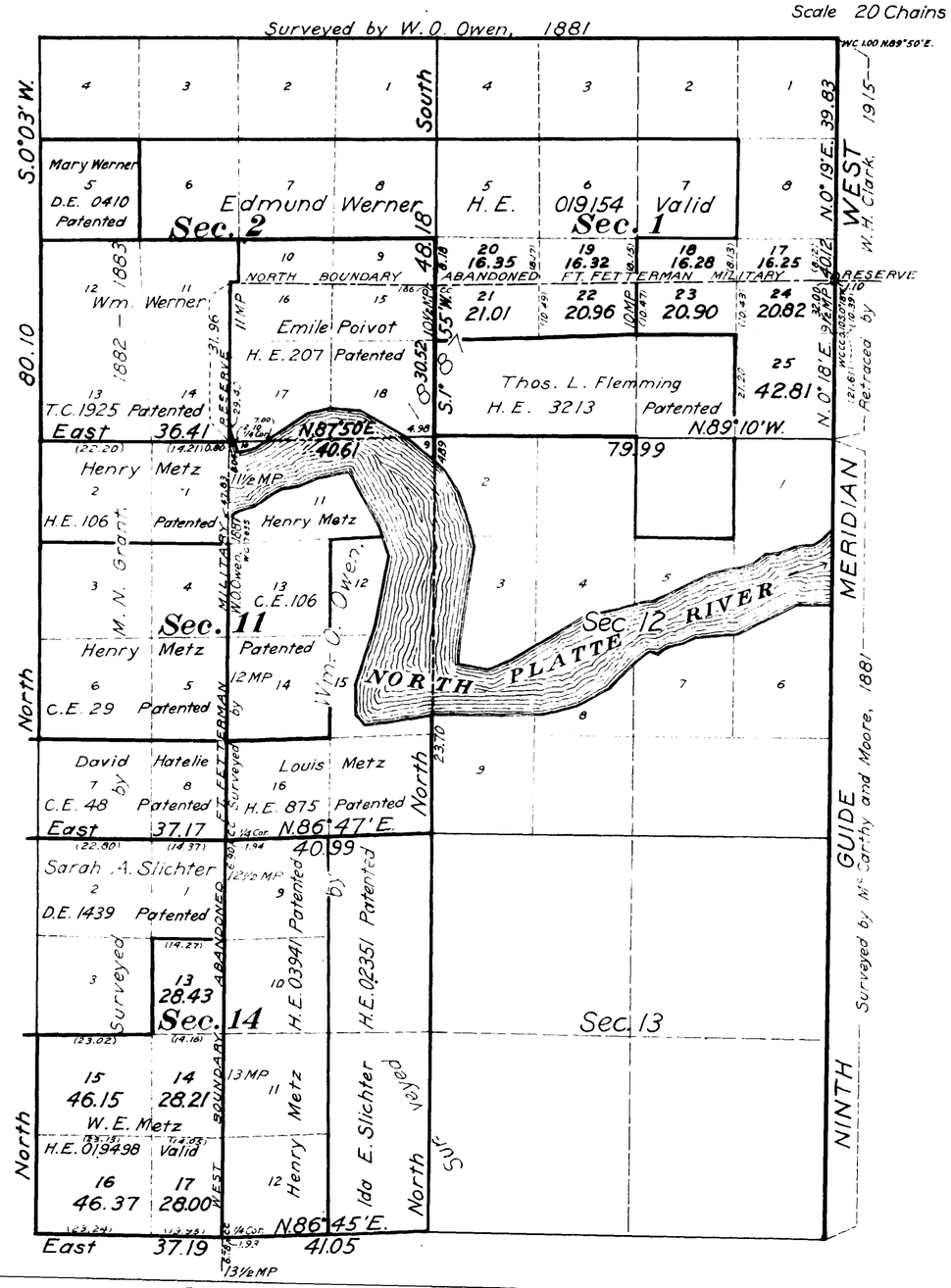

TABLE OF EQUIVALENT DESCRIPTIONS										
Description By Original Survey							Description By This Plat			
Entry Kind	Entry No.	Entryman	Sec.	T.	R.	Subdivisions	Sec.	T.	R.	Subdivisions
H.E.	019154	Edmund Werner	1	33	73	Lots 5,6,7.	1	33	73	Lots 5,6,7.
			1	33	73	Lot 11	1	33	73	Lot 19
			1	33	73	Lot 12	1	33	73	Lot 20
			1	33	73	Lot 15	1	33	73	Lot 22
			1	33	73	Lot 16	1	33	73	Lot 21
H.E.	019498	W. E. Metz	14	33	73	Lot 4	14	33	73	Lot 13
			14	33	73	Lot 5	14	33	73	Lot 14
			14	33	73	Lot 6	14	33	73	Lot 15
			14	33	73	Lot 7	14	33	73	Lot 16
			14	33	73	Lot 8	14	33	73	Lot 17

T. 32 N., R. 73 W.

THIS SUPPLEMENTAL PLAT OF SECTIONS 1, 2, 11, 14, 23, 26 AND 35, TOWNSHIP NO. 33 NORTH, RANGE NO. 73 WEST OF THE SIXTH PRINCIPAL MERIDIAN, WYOMING, PLATS APPROVED MAY 29, 1884 AND MAY 26, 1888, HAS BEEN PREPARED IN ACCORDANCE WITH INSTRUCTIONS CONTAINED IN LETTER "E" 129361, FROM THE COMMISSIONER OF THE GENERAL LAND OFFICE, DATED SEPTEMBER 17, 1920, FOR THE PURPOSE OF SHOWING LENGTHS OF CLOSING LINES FROM THE NORTH AND WEST AGAINST THE BOUNDARIES OF ABANDONED FT. FETTERMAN MILITARY RESERVE WITH CHANGED LOTTING AND AREAS OF UNPATENTED LAND IN THESE SECTIONS, ON PLAT APPROVED MAY 29, 1884, BY COMBINING LENGTHS GIVEN ON SAID PLAT WITH CONNECTIONS TO SURVEY APPROVED MAY 26, 1888, OBTAINED FROM FIELD NOTES OF THIS SURVEY: AND ALSO TO SHOW CHANGED LOTTING AND AREAS OF UNPATENTED LAND IN SECTION 1 ON PLAT APPROVED MAY 26, 1888, RESULTING FROM RETRACEMENT OF EAST BOUNDARY IN 1915, AND IS HEREBY APPROVED.

OFFICE OF U.S. SURVEYOR GENERAL, CHEYENNE, WYOMING, APRIL 25, 1921.

Charles L. Decker
Surveyor General

260-a.

Issued to Douglas S.O. March 4, 1922.

33 - 73

3909

ORIGINAL

Accepted February 1. 1922

Sections 1, 2, 11, 14, 23, 26 and 35, Township No. 33 North, Range No. 73 West of the Sixth Principal Meridian, Wyoming.

Chains to an Inch

Supplemental Plat No. 1

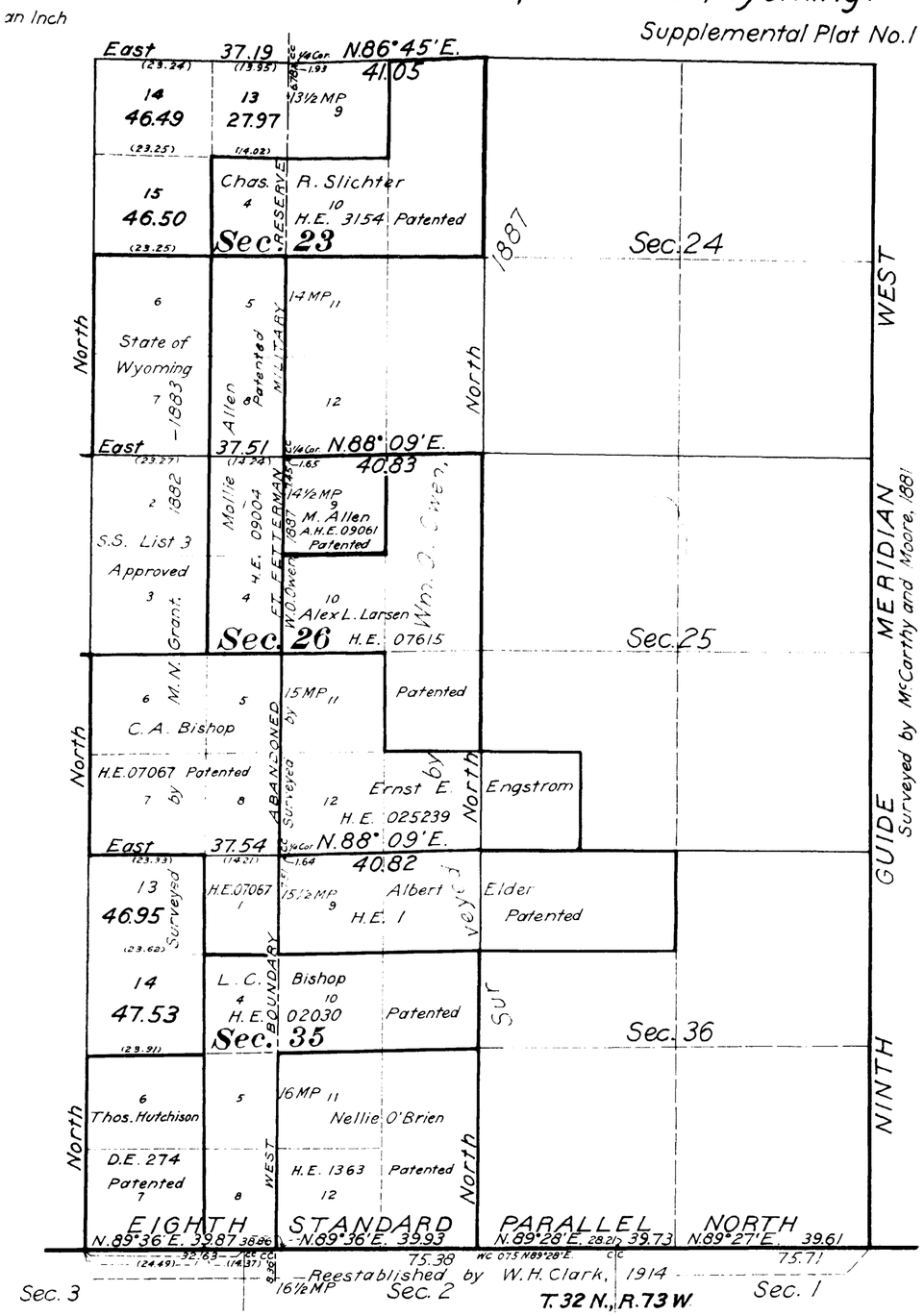

13½ MP

TABLE OF EQUIVALENT DESCRIPTIONS										
Description By Original Survey							Description By This Plat			
Entry Kind	Entry No.	Entryman	Sec.	T.	R.	Subdivisions	Sec.	T.	R.	Subdivisions
H.E.	019154	Edmund Werner	1	33	73	Lots 5,6,7.	1	33	73	Lots 5,6,7.
			1	33	73	Lot 11	1	33	73	Lot 19
			1	33	73	Lot 12	1	33	73	Lot 20
			1	33	73	Lot 15	1	33	73	Lot 22
			1	33	73	Lot 16	1	33	73	Lot 21
H.E.	019498	W. E. Metz	14	33	73	Lot 4	14	33	73	Lot 13
			14	33	73	Lot 5	14	33	73	Lot 14
			14	33	73	Lot 6	14	33	73	Lot 15
			14	33	73	Lot 7	14	33	73	Lot 16
			14	33	73	Lot 8	14	33	73	Lot 17

THIS SUPPLEMENTAL PLAT OF SECTIONS 1, 2, 11, 14, 23, 26 AND 35, TOWNSHIP NO. 33 NORTH, RANGE NO. 73 WEST OF THE SIXTH PRINCIPAL MERIDIAN, WYOMING, PLATS APPROVED MAY 29, 1884 AND MAY 26, 1888, HAS BEEN PREPARED IN ACCORDANCE WITH INSTRUCTIONS CONTAINED IN LETTER "E" 129361, FROM THE COMMISSIONER OF THE GENERAL LAND OFFICE, DATED SEPTEMBER 17, 1920, FOR THE PURPOSE OF SHOWING LENGTHS OF CLOSING LINES FROM THE NORTH AND WEST AGAINST THE BOUNDARIES OF ABANDONED FT. FETTERMAN MILITARY RESERVE WITH CHANGED LOTTING AND AREAS OF UNPATENTED LAND IN THESE SECTIONS, ON PLAT APPROVED MAY 29, 1884, BY COMBINING LENGTHS GIVEN ON SAID PLAT WITH CONNECTIONS TO SURVEY APPROVED MAY 26, 1888, OBTAINED FROM FIELD NOTES OF THIS SURVEY: AND ALSO TO SHOW CHANGED LOTTING AND AREAS OF UNPATENTED LAND IN SECTION 1 OF PLAT APPROVED MAY 26, 1888, RESULTING FROM RETRACEMENT OF EAST BOUNDARY IN 1915, AND IS HEREBY APPROVED.

OFFICE OF U.S. SURVEYOR GENERAL, CHEYENNE, WYOMING, APRIL 25, 1921.

Charles L. Decker
Surveyor General

Trans. to Douglas L.O. March 4, 1922.

33-73

260-a.

Accession No. 1930

FORT FETTERMAN MILITARY RESERVATION

Scale 40chs to 1 inch. Mag. Var. East.

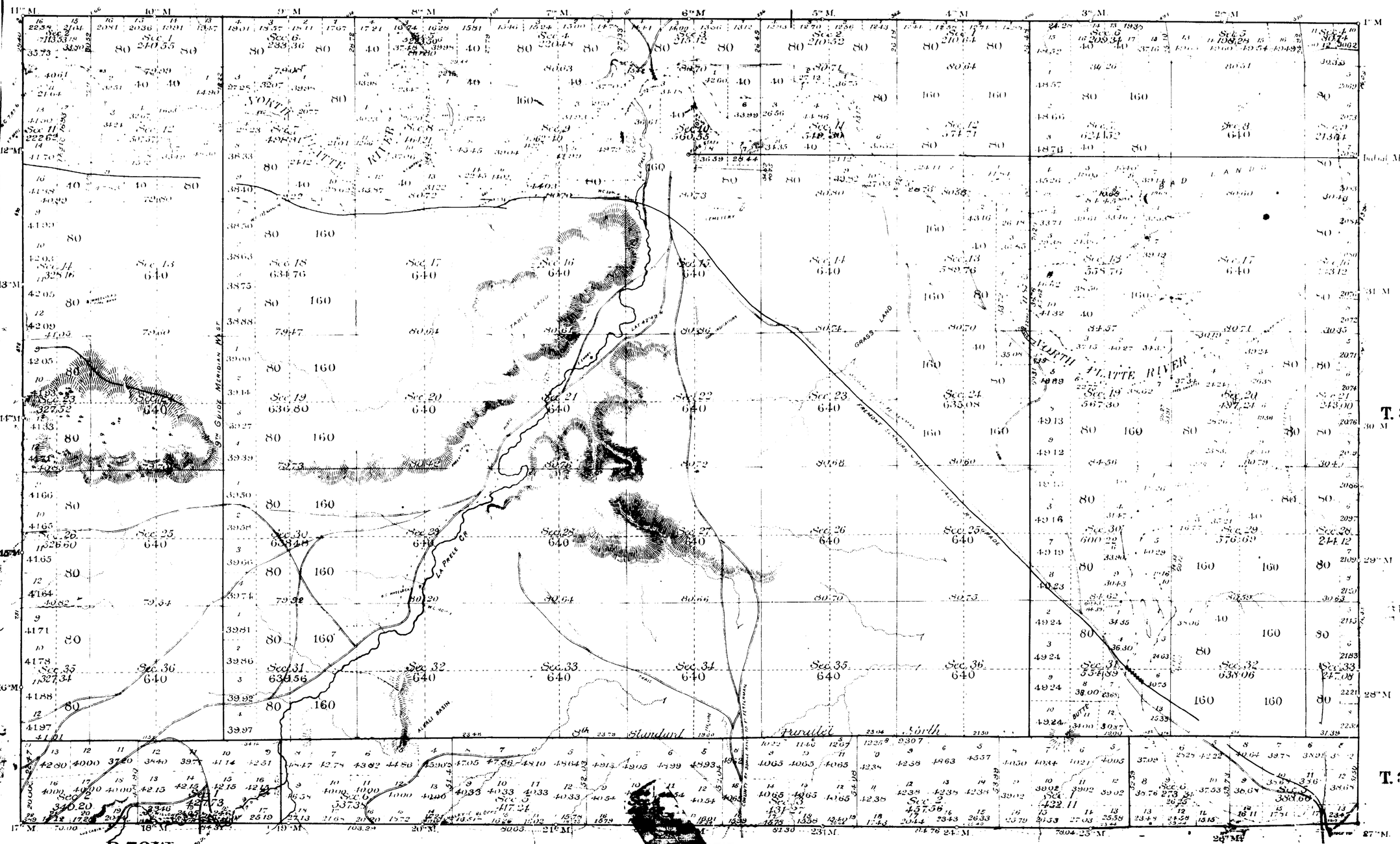

Total number of Acres 36505.65

Surveys Designated	By Whom Surveyed	Date of Contract	Amount of Surveys mls	chs	lks	When Surveyed	Magnetic Declination
Boundary Lines	Wm O Owen	March 17th 1887	32	0	0	June 9th-11th 1887	15°12'-15°30' East
Subdivision	" " "	" " "	99	22	21	[illegible]	[illegible]
Township	" " "	" " "	5	26	48	[illegible]	[illegible]
Connections	" " "	" " "	5	51	62	[illegible]	[illegible]
Meanders	" " "	" " "	39	38	[illegible]	[illegible]	[illegible]
Prelim'y to [illegible]	" " "	" " "	5	[illegible]	[illegible]	[illegible]	[illegible]

I certify that the above plat of the Fort Fetterman Military Reservation in Tps 32 N., Rgs 71, 72 and 73 W., and Tps 33 N., Rgs 71, 72 and 73 W. of the 6th Principal Meridian, in Wyoming Territory, is strictly conformable to the field notes of survey thereof on file in this office, which have been examined and approved.

Surveyor General's Office,
Cheyenne, Wyoming Mar. 26th 1888

John Charles Thompson
U.S. Surveyor General

1416

32-73 33-72

FORT FETTERMAN MILITARY RESERVATION.

Scale 40 chs. to 1 inch. Magnetic Variation, East.

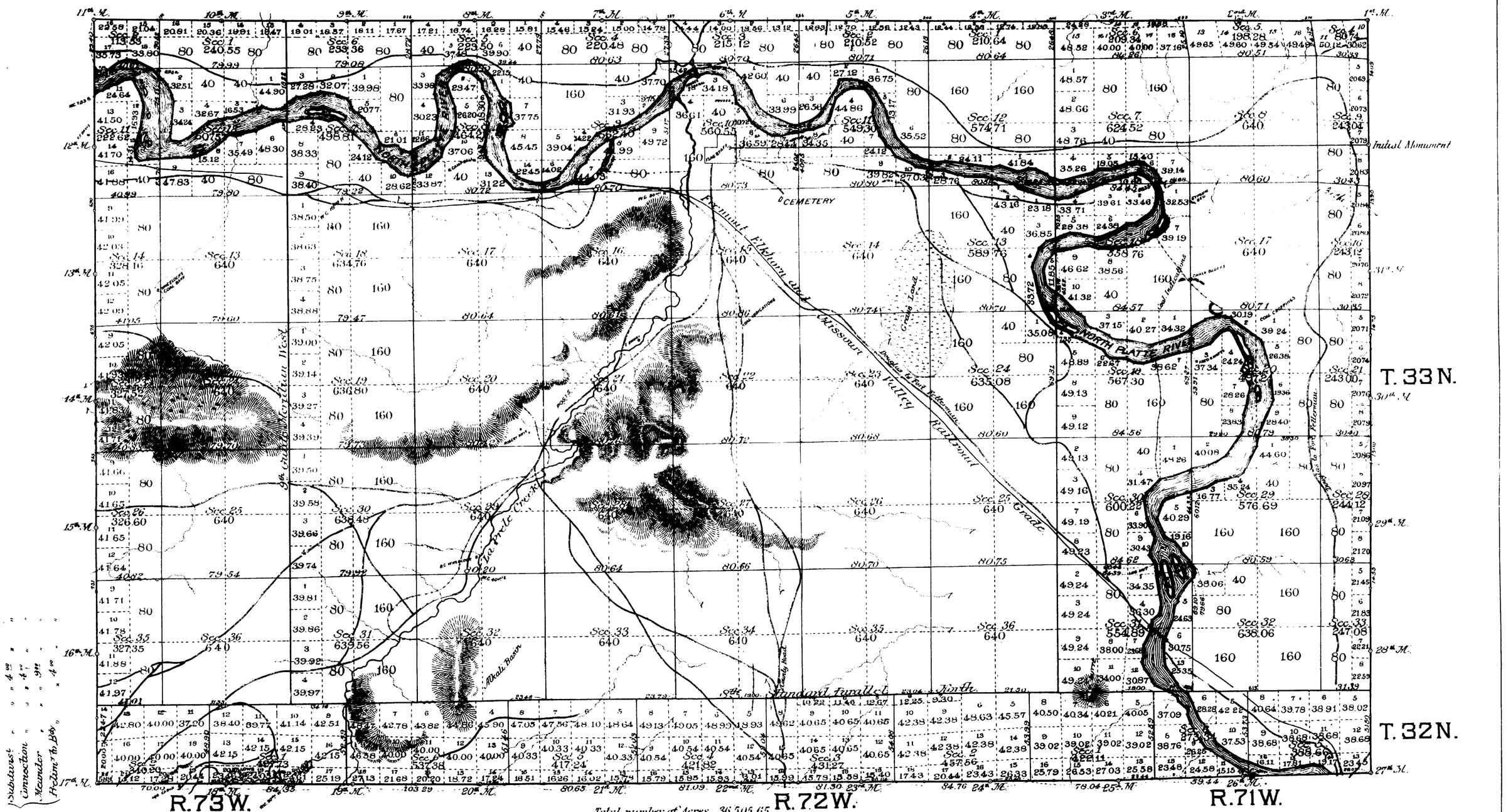

Total number of Acres 36,515.65

Rates of Survey		Surveys Designated	By Whom Surveyed	Date of Contract	Amount of Surveys			When Surveyed	Magnetic Declination
Boundary lines at	$4.00 per Mile	Boundary lines	W.m O. Owen	March 17th 1887	32	0	0	June 9th-11th 1887	15°12'-15°30' East
Township " "	5.00 " "	Subdivis.l lines	" "	" "	99	22	21	" 12-24 "	15°12'-15°33' "
Subdivis.l " "	4.00 " "	Township lines	" "	" "	5	26	48	" 14 "	15°27' "
Connection " "	4.00 " "	Connection lines	" "	" "	5	51	62	" 12-24 "	15°12'-15°33' "
Meander " "	9.00 " "	Meander lines	" "	" "	39	38	74	" 25-July 1st "	15°15'-15°30' "
Prelim.y to B.y " "	4.00 " "	Prelim.y to B.y	" "	" "	5	0	0	" 9 "	13 15 "

I certify that the above plat of the Fort Fetterman Military Reservation in Townships 32 North, Ranges 71, 72 and 73 West, and Townships 33 North, Ranges 71, 72 and 73 West of the 6th Principal Meridian, in Wyoming Territory, is strictly conformable to the field notes of survey thereof on file in this office, which have been examined and approved

Surveyor General's Office,
Cheyenne, Wyoming.
May 26th 1888.

John Charles Thompson
U.S. Surveyor General

1416

T 32, 33 N R 71, 72, 73 W

(14) 1232 69

INTERSECTIONS OF STANDARD LINES
WITH BOUNDARIES OF
FT FETTERMAN MILITARY RESERVATION.

IN TOWNSHIP'S 32 & 33 NORTH, RANGES 71, 72 & 73 WEST, 6TH PRL. MER. WY. TER.

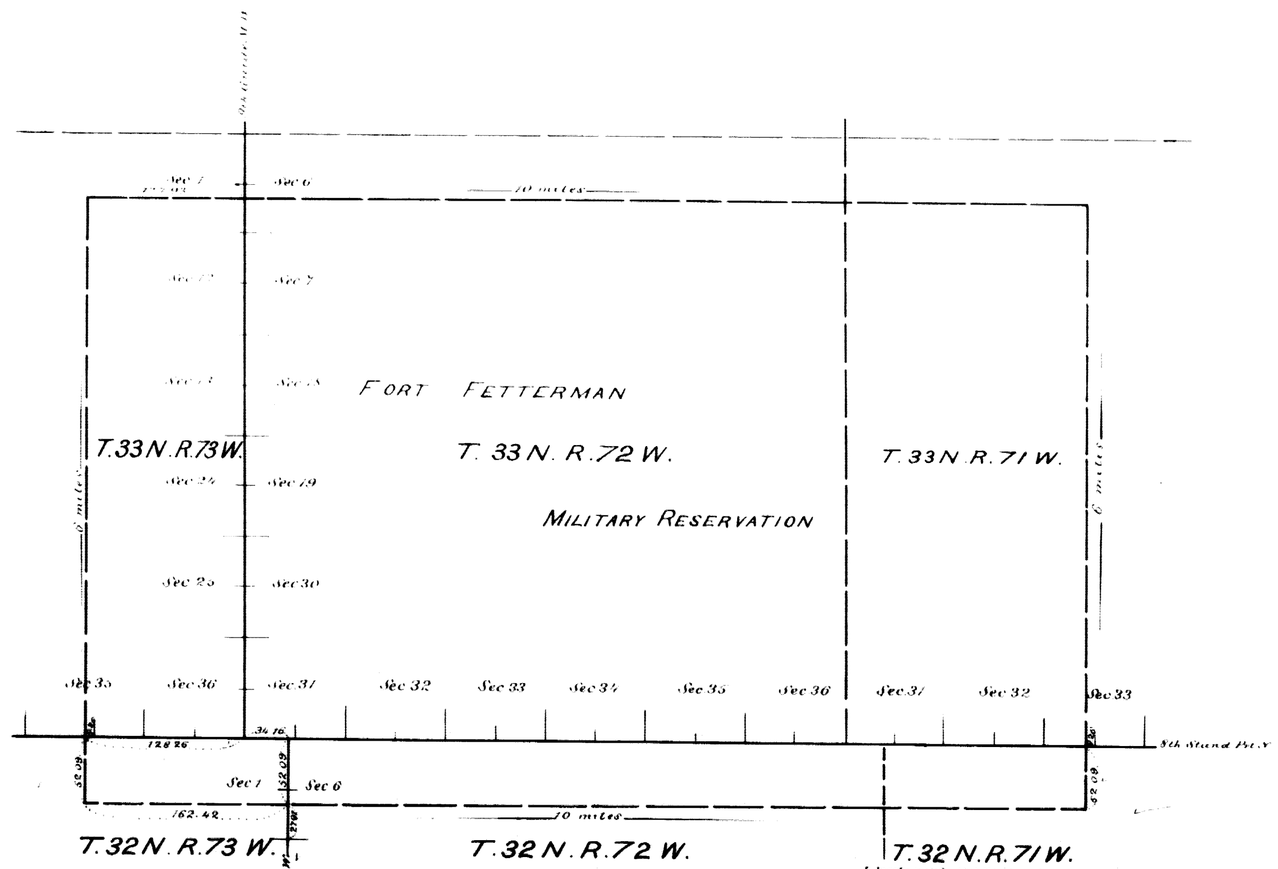

I hereby certify, that the above diagram of intersections of Standard lines with the boundary of Ft Fetterman Military Reservation is strictly conformable to the field notes of the survey thereof on file in this office, which have been examined and approved.
Surveyor Generals Office,
Cheyenne, Wyo August 15th 1882

Edw. C. David
Surveyor Gen'l

Surveys Designated	By Whom surveyed	Date of Contract	Amount of survey mile	chs	lks	When surveyed
Exter. lines of Ft Fetterman Mil. Res.						
6th Stand. Pt. N. in T. 33 N., Rgs 71 & 72 West and 6th Guide Mer. W. in T. 32 N., betw. Rgs 72 & 73 West	W. B. Yerby	May 7th 1879	—	—	—	July 5, 6 & 9, 1879
6th Stand. Pt. N. in T. 33 N., Range 73 W.	Downey & Grant	Aug 19, 1880	—	—	—	Sep. 7, 1880
6th Guide. W. N. in T. 33 N., betw. Rgs 72 & 73 W.	McCarthy & Moore	Feby 2, 1881	—	—	—	Feb. 16, 1881

Scale, 80 chains to an inch.

904

1108

9TH GUIDE MERIDIAN WEST.

from the 8th to the 10th Standard Parallel North, between Ranges 72 & 73 West of the 6th Prent Mrn Wyo Ter.

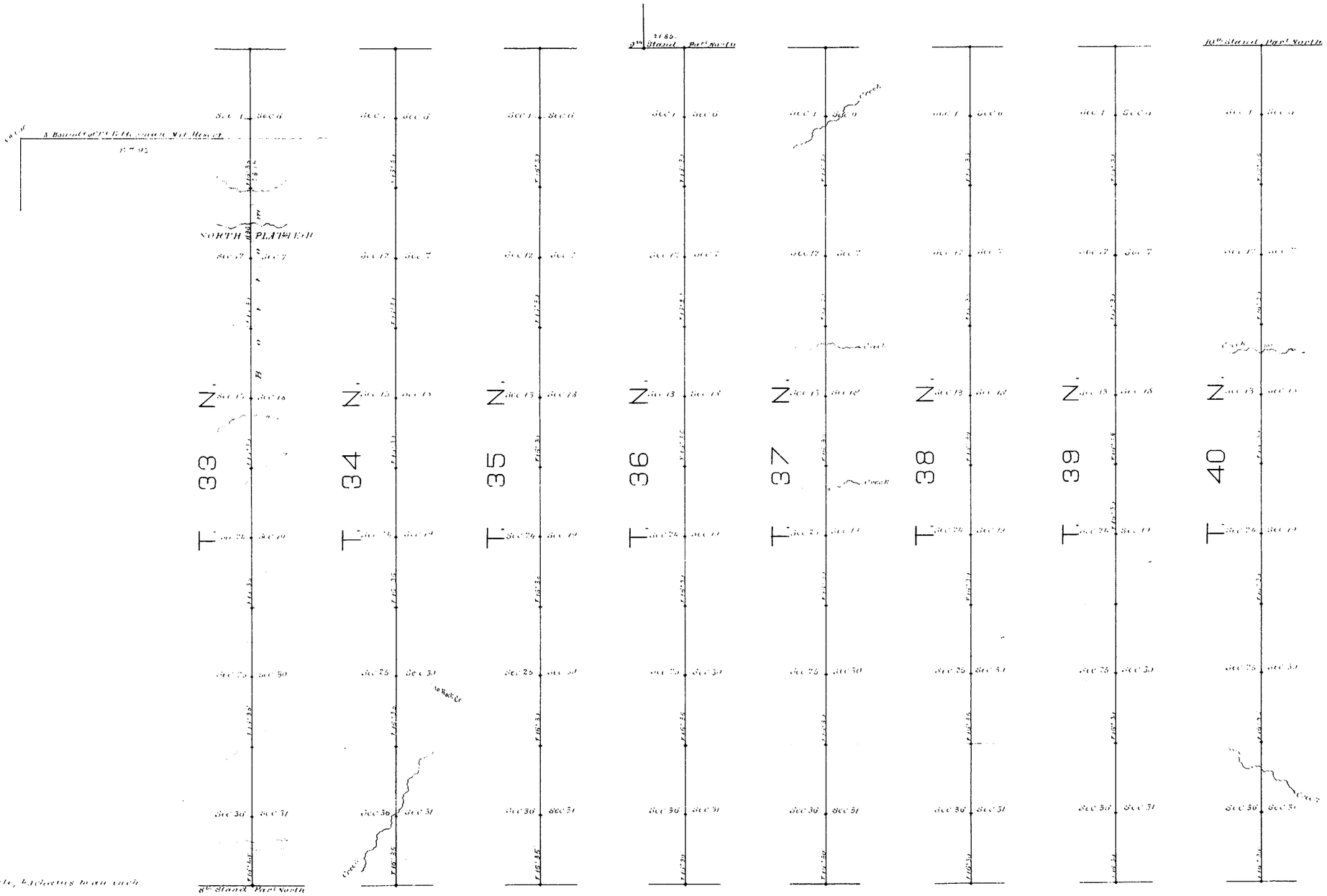

Scale, 4 chains to an inch

Magnetic Variat. East

Surveys Designated	By whom surveyed	Date of Contract	Amount of Surveys			When Surveyed
			Mls	Chs	Lks	
9th Guide Mrn West	Mr Carthy & Moore	Febr. 2, 1881	48	0	0	February 14-18, 1881
Connections	"	"	"	21	85	" " 16th "

I hereby Certify that the above diagram of the 9th Guide Meridian West, from the 8th to the 10th Standard Parallel North, between Ranges 72 & 73 West of the 6th Principal Meridian, Wyoming Territory is strictly conformable to the field notes of the Survey thereof on file in this Office, which has been examined & approved.

Surveyor General's Office,
Cheyenne, Wyo July 24th 1881

Edw. C. David
Surveyor General.

798

(28)

3908

TOWNSHIP No. 33 NORTH. RANGE No. 73 WEST of the 6th Principal MERIDIAN.

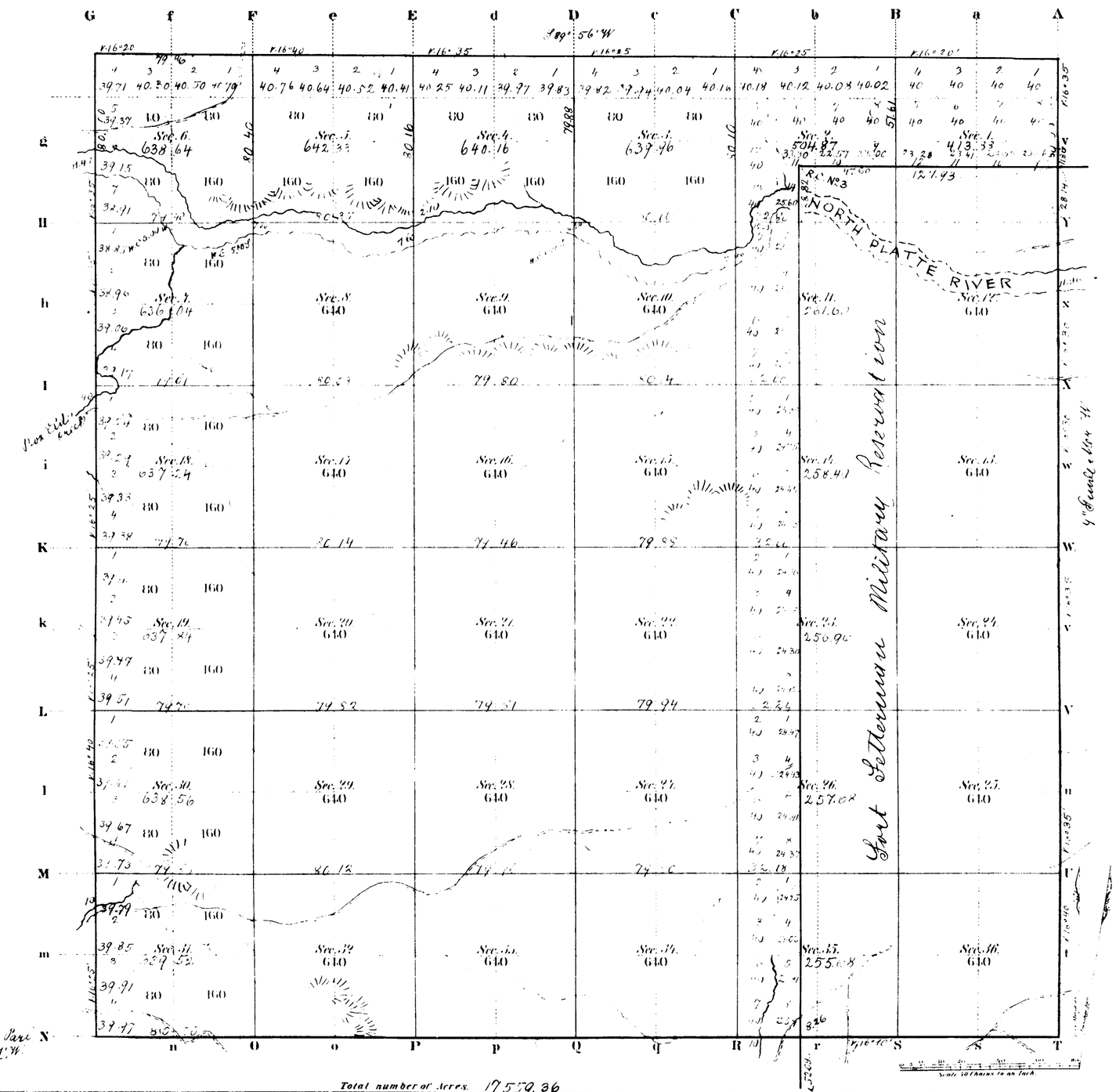

Total number of Acres. 17559.36

Surveys Designated	By Whom Surveyed	Date of Contract	Amount of Surveys Mls	When Surveyed	Magnetic Declination
Township lines	W. O. Owen	Sept. 20, 1881	11 [illegible]	Sept. 14 & 24, 1881	16° 22' East
Subdivisions	M. N. Grant	Aug. 30, 1881	45 [illegible]	[illegible] 27, 1882 [illegible] 1, 1883	16° 30' " "
Connections	" " "	" " "	76	"	
4th Guide M. W.	McCarthy & Moore	Febry. 2, 1881	00 00	[illegible] 1881	
8th Guide Pal. N.	Downey & Grant	Aug. 12, 1880	0 00 00	[illegible] 2, 1880	

The above Map of Township No. 33 North Range No. 73 West of the Sixth Principal Meridian Wyoming Territory is strictly conformable to the field notes of the survey thereof on file in this Office, which have been examined and approved

Surveyor General's Office, Edw. C. David Dist. Genl.

Cheyenne Wyoming
May 29th 1884

33 - 73

(20) Indexed

2086

.91

EXTERIOR LINES.

of Tp's 33 to 36 inclusive, N., R's 73 to 80 inclusive, W. of 6th P.M. Wyo. Ter.

SCALE, 3 MILES TO 1 INCH. MAGNETIC VAR. EAST

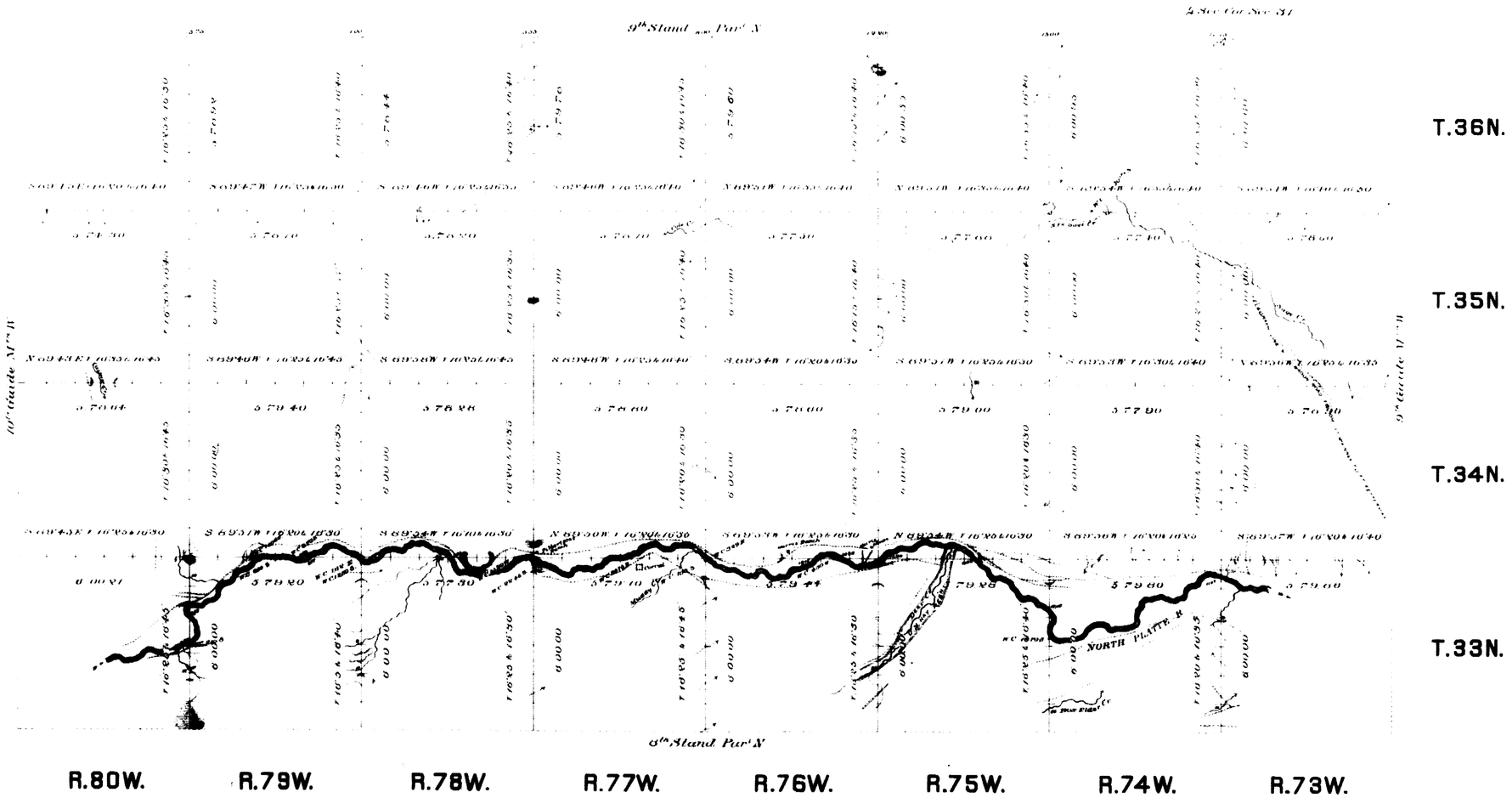

Surveys Designated	By Whom Surveyed	Date of Contract	Amount of Surveys	When Surveyed
Exterior lines	Wm O. Owen	Sep. 20th 1881	311 43 23	Oct. 18 Nov. 30th 1881
Connections	" " "	" " "	62 63	" " "

I hereby certify that the above diagram of the Exterior lines of Townships 33 to 36 inclusive, N., Ranges 73 to 80 inclusive, W. of the 6th Principal Meridian, Wyoming Territory, is strictly conformable to the field notes of the survey thereof on file in this Office, which have been examined and approved.

Surveyor General's Office,
Cheyenne Wyoming June 4th 1883 } Edw. C. David Sur. Genl.

1582

ORIGINAL

Accepted September 20, 1919.

RESURVEY
EIGHTH STANDARD PARALLEL NORTH

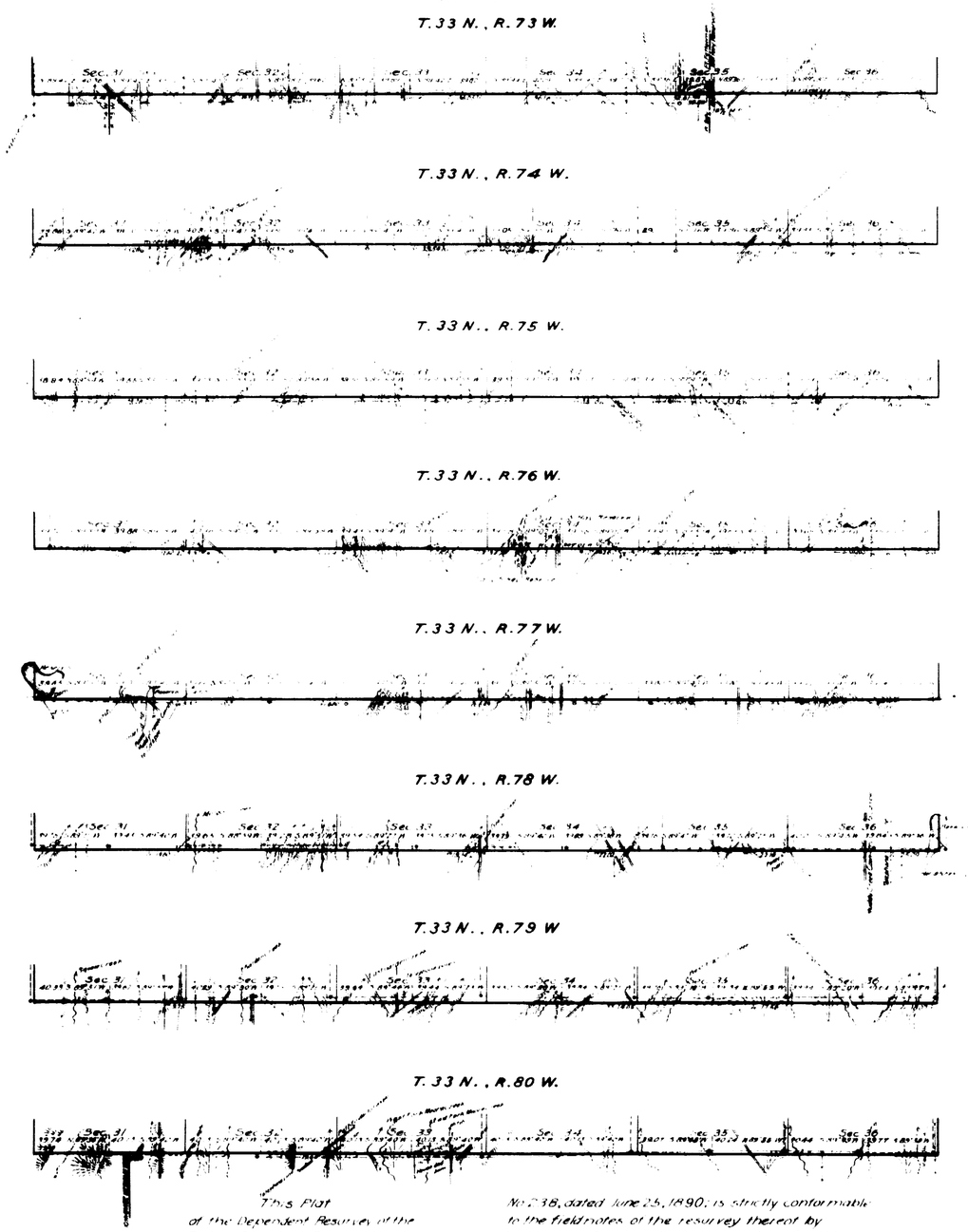

This Plat
of the Dependent Resurvey of the
Eighth Standard Parallel North
through Ranges 73, 74, 75, 76, 77, 78, 79 and 80
West of the Sixth Principal Meridian, Wyoming,
which is a restoration of the original survey thereof, executed by Downey and Grant under Contract No. 109, dated August 12, 1880, and shows the position in relation to same of the obliterated survey of said standard parallel, executed by W. O. Owen, under Contract No. 238, dated June 25, 1890; is strictly conformable to the field notes of the resurvey thereof by W. H. Clark, October 15 to November 6, 1904, executed under instructions dated April 25, 1911

Group 5

which have been examined, approved and filed in this office
U.S. Surveyor General's Office,
Cheyenne, Wyoming,
February 15, 1916.

Charles L. Decker
U.S. Surveyor General

A.M.T.

30

Field Note 1346

92

EXTERIOR LINES

Scale 1 inch = 2 miles, Mag Var East.



Standard lines at minimum rates	29	39	28	71
" " intermediate "	16	37	10	72
" " minimum "	11	28	16	95
Guide " " intermediate "	12	10	11	49
Connection " " minimum "	2	16	2	71
Exterior " " minimum "	22	53	53	53
" " intermediate "				

Surveys Designated	By whom surveyed	Date of Contract	Amount of Surveys Mls	Chs	Lks	Date of Survey	Magnetic Declination
Exterior Lines	Wm O. Owen	June 25, 1891	76	64	47	June 18 July 5 1891	15° 30' East
7th Stand Par	" " "	" " "	24	0	0	May 6 June 3 91	15° 30' "
8th Stand Par	" " "	" " "	22	16	88	June 14 16 1891	16° 00' "
9th Guide Mer	" " "	" " "	23	38	33	May 20 24, 1891	15° 00' "
Connections	" " "	" " "	2	16	11		

I hereby certify that the above diagram of the 7th Standard Parallel North in Ranges 73, 74, 75 and 76 West; the 8th Standard Parallel North in Ranges 76, 75, 74 and 73 West, the 10th Guide Meridian West in Townships 29, 30, 31 and 32 North; and the Exterior Lines of Townships 29 North, Ranges 73 West, Townships 31 North, Ranges 73 and 74 West, Townships 32 North, Ranges 73, 74, 75 and 76 West of the 6th Principal Meridian in Wyoming is strictly conformable to the field notes of the survey thereof on file in this office, which have been examined and approved.

Surveyor Generals Office.
Cheyenne, Wyoming. December 1891.

Wm A. Richards
Surveyor General.

2508

(11) Indexed

698

8TH STANDARD PARALLEL NORTH

from the 9th to the 10th Guide Meridian West, between Townships 32 and 33 North.

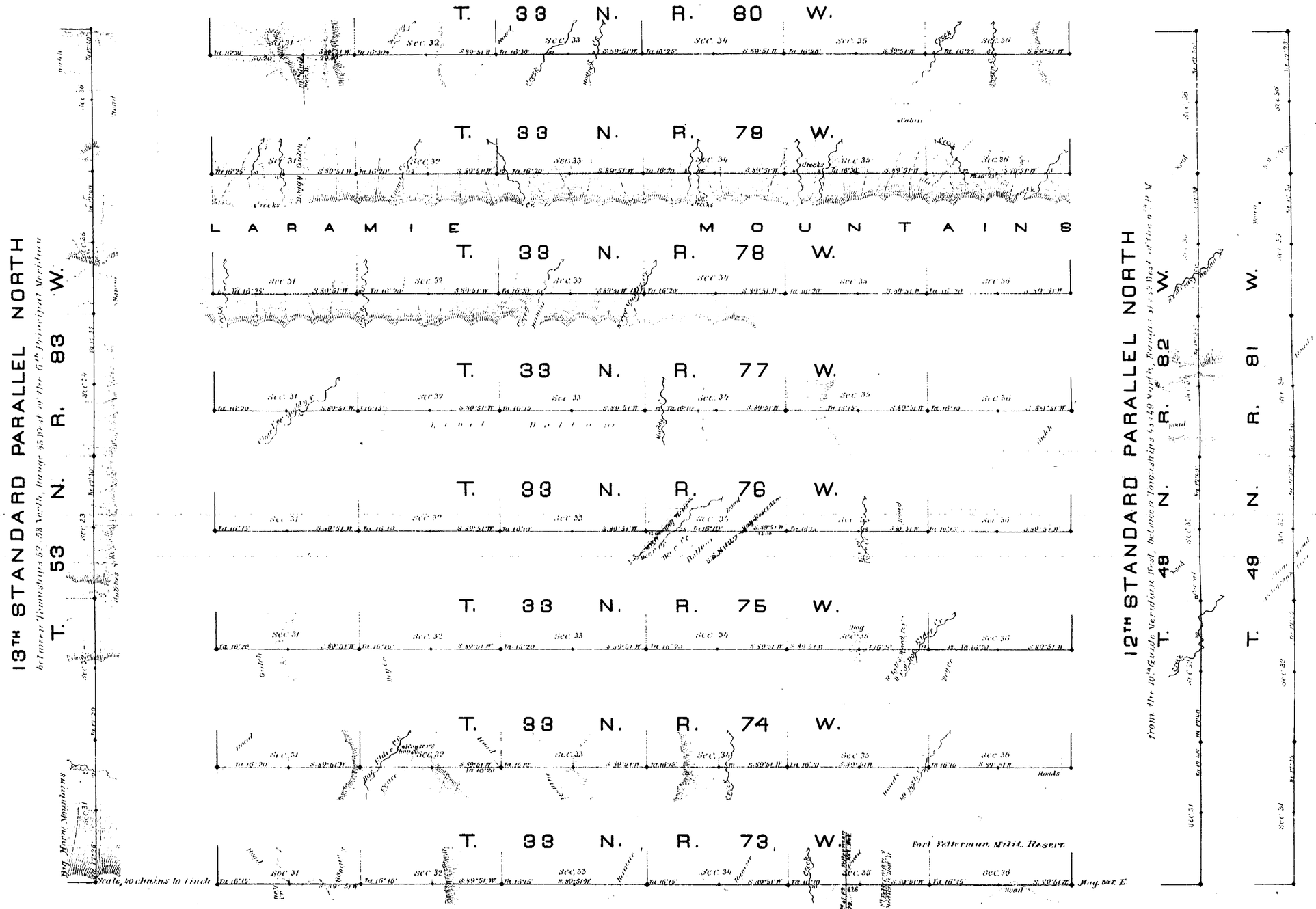

Surveys designated	By whom surveyed	Date of contract	Amount of surveys	When surveyed
8th 12th & 13th St. Par. N.	Downey & Grant	Aug. 12, 1880	66 chs. 0 lks. 0 lks.	Sept. & Oct. 1880

I hereby certify that the above diagram of the 8th Standard Parallel North, from the 9th to the 10th Guide Mer. W. betw. Tps. 32 & 33 N., Rs. 75 to 80 W. inclusive; the 12th Standd. Parl. North, from the 10th Guide Mer. West, betw. Tps. 48 & 49 N., Ranges 81 & 82 West, and the 13th Standd. Parl. North, betw. Tps. 52 & 53 N., Range 83 West of the 6th Princl. Meridian, Wyo. Ter. is strictly conformable to the field notes of the survey thereof on file in this office which have been examined and approved.

Surveyor General's Office

Cheyenne, Wyo. March 12, 1881.

Edw. C. David

Surveyor General