3913

TOWNSHIP No 33 NORTH, RANGE No 75 WEST of the 6th Principal MERIDIAN.

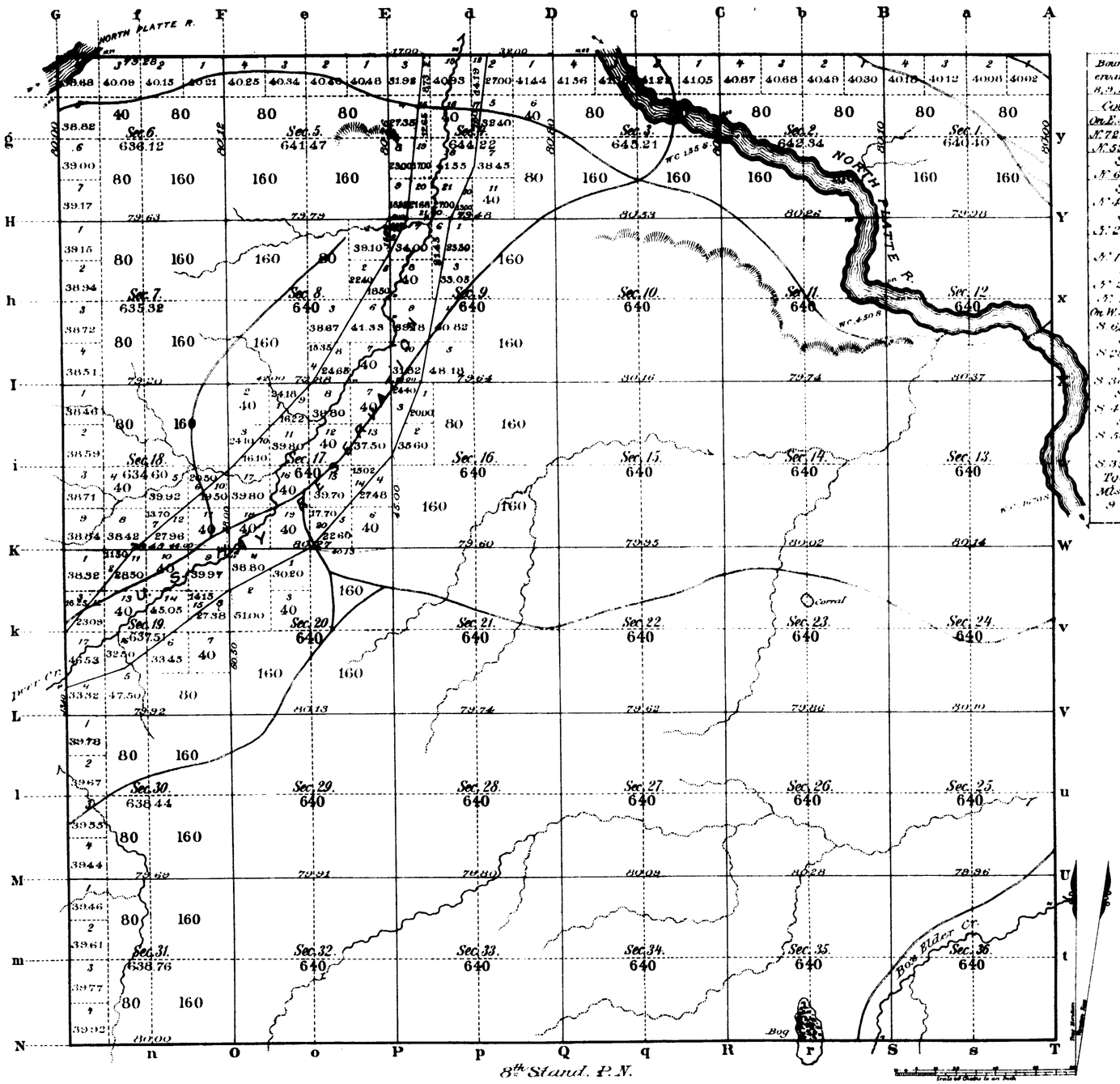

Boundaries of Reservation in Sec. 4, 8, 9, 16, 17, 18, 19 & 20.	
Course	Chs. Lks.
On E. side in Sec. 19.	
N. 72¼ E.	33.00
N. 52¼ E.	67.00
Sec. 20.	
N. 64° E.	44.60
Sec. 17.	
N. 41¼ E.	60.30
Sec. 16.	
N. 21¼ E.	37.80
Sec. 9.	
N. 10¼ E.	31.30
Sec. 4.	
N. 25° E.	27.00
N. 7° E.	57.00
On W. side in Sec. 4.	
S. 6¼ W.	30.50
Sec. 9.	
S. 28° W.	17.00
Sec. 8.	
S. 30° W.	75.00
Sec. 17.	
S. 45° W.	57.50
Sec. 18.	
S. 50° W.	39.50
Sec. 19.	
S. 39¾ W.	52.00
Total Survey	
Mls. Chs. Lks.	
9 25 50	

Total number of Acres. 23,034.39

Surveys Designated	By Whom Surveyed	Date of Contract	Amount of Surveys Mls.	Chs.	Lks.	When Surveyed	Magnetic Declination
E.W.&N. Township lines	W. O. Owen	Sep. 20th 1881	17	79	28	Oct. 24, 31 and Nov. 1st 1881	16° 32' East
Subdivisions	M. N. Grant	Aug. 30th 1881	59	78	94	Jan. 2-9, 1883	16° 30' "
Connections 8th Stand. P.N.	Downey & Grant	Aug. 12th 1880	6	0	0	Sep. 8-9, 1880	
Reservation Bds.	M. N. Grant	Aug. 30th 1881	9	25	50	Jan. 2-9, 1883	

The above, amended Map of Township No. 33 North, Range No. 75 West of the Sixth Principal Meridian Wyoming Territory is strictly conformable to the field notes of the survey thereof on file in this Office, which have been examined and approved.

Surveyor General's Office,
Cheyenne, Wyoming
Jan. 2nd 1886

John H. McBride
Surv. Gen'l.

33 - 75

2261-C

(28)

accession no. 3910

Tow. Sur. Hay Resin 44.30.4.3

TOWNSHIP No. 33 NORTH. RANGE No. 75 WEST of the 6TH Principal MERIDIAN.

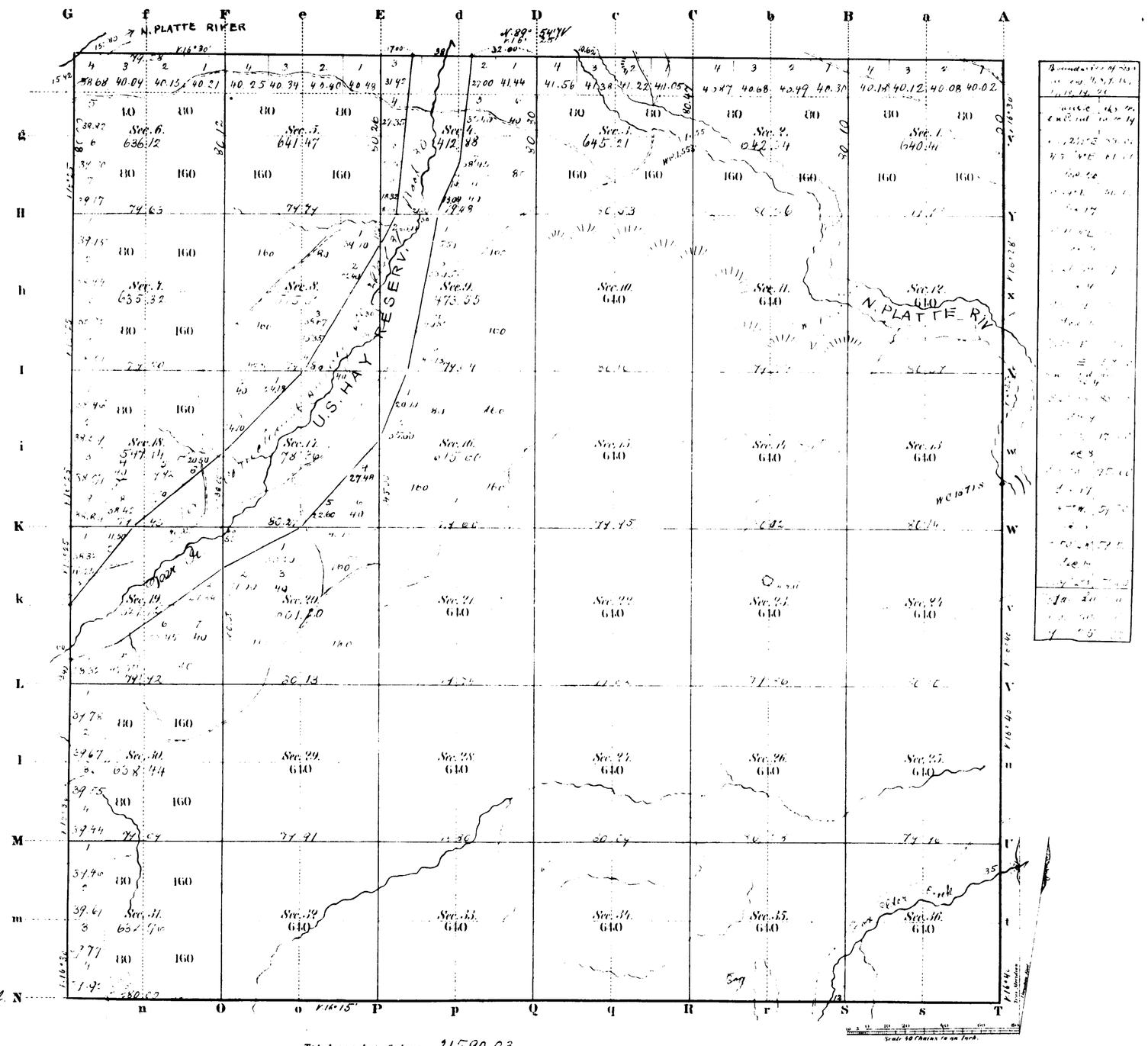

Total number of Acres. 21590.03

Surveys Designated	By Whom Surveyed	Date of Contract	Amount of Surveys Miles	Chs	Lks	When Surveyed	Magnetic Declination
E. W. & N. Township lines	W. C. Owen	Oct 20, 1881	17	79	28	[illegible]	[illegible] 32' East
Subdivisions	M. N. Grant	Aug 26, 1881	57	78	24	[illegible]	[illegible]
Connections 8th Guard Tp. S. N.	[illegible]	[illegible]		00	00	[illegible]	
Resno Bds.	M. N. Grant	Aug 26, 1881	4	25	50	[illegible]	

The above Map of Township No. 33 North Range No. 75 West of the Sixth Principal Meridian Wyoming Territory is strictly conformable to the field notes of the survey thereof on file in this Office, which have been examined and approved

Surveyor Generals Office,
Cheyenne Wyoming
May 25th 1884

Edw. C. Darby
Dep. Surv. Gen'l

2261

A. Gast & Co. St. Louis Mo

33-75

30

31

3911

FORT FETTERMAN HAY RESERVATION
IN
TOWNSHIP No. 33 NORTH RANGE No. 75 WEST OF THE 6TH PRINCIPAL MERIDIAN

Scale 40 chs. to 1 inch. Magnetic Var. East.



Amount of Surveys

Boundaries of Reservation	10 mls.	33 chs.	56 lks.
Connections	2 mls.	10 chs.	23 lks.
Resurvey of Sec. Bound.s	7 mls.	4 chs.	17 lks.

Area of Reservation 998.27 Acres.
Area of Resurveyed Sec.s without Res.n No. 19 & 20 1048.71 A.

Surveys Designated.	By Whom Surveyed.	Date of Instructions.	Magnetic Variation.
Correctional Survey of Fort Fetterman Hay Res.n	Wm. O. Owen	Oct. 11th 1886	15°9' - 15°18' East
Re-survey of Bound.s of Sections 19 & 20	" " "	Aug. 23rd 1887	14°57' - 15°00' "

I hereby certify that the above plat of the Fort Fetterman Hay Reservation in Sections 4, 5, 8, 9, 16, 17, 18, 19 and 20, in Tp 33 N., R. 75 W. of the 6th Principal Meridian, Wyoming Territory, is strictly conformable to the field notes of the correctional survey thereof on file in this office, which have been examined and approved.

Surveyor General's Office,
Cheyenne, Wyo. Nov. 22nd 1887

John Charles Thompson
U.S. Surveyor General.

2261-A

33-75

3912

Supplemental Plat

Township Nº 33 North, Range Nº 75 West of the Sixth Principal Meridian, Wyoming.

Scale: 20 chs. to 1 inch.

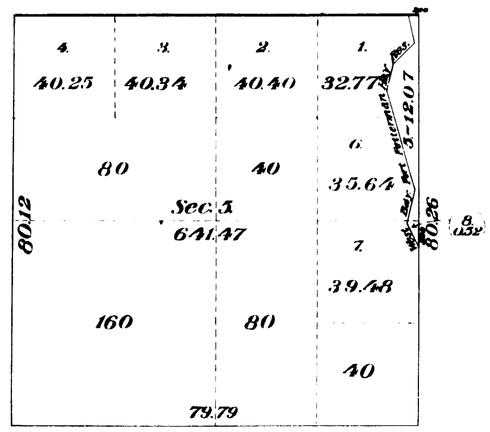

Office of U.S. Surveyor General,
Cheyenne, Wyoming, Dec. 27, 1907.

I hereby certify that this supplemental plat exhibits the correct legal and fractional subdivisions of Sec. 5, T. 33 N., R. 75 W. and that it is made in strict conformity with the field notes of the survey thereof as the same appear of record in this office.

See letter "E," Dec. 14, 1907.

Alpheus P. Hanson

U.S. Surveyor General.

GYH

AMT.

2261-B

Accepted by the Asst Commissioner in his letter "E" Jany 9. 1908. Triplicate forwarded to Douglas Land Office Dec. 27. 1907.

33-75

EXTERIOR LINES

Scale 1 inch 2 miles, Mag. Var. East.

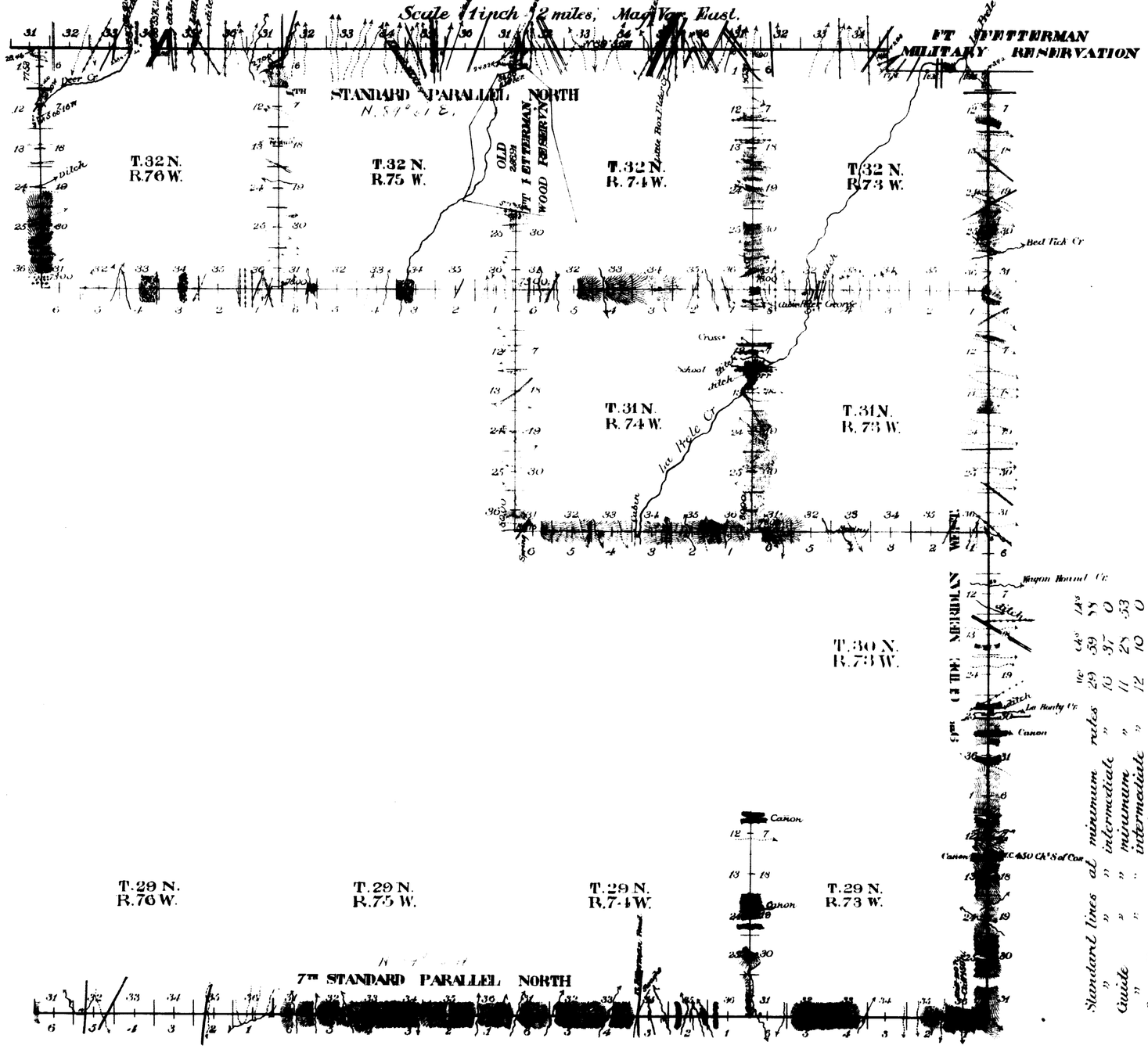

Standard lines at minimum rates			29	39	29	14	3
" " intermediate "			16	31	55	15	55
" " minimum "			11	25	0	14	0
" " intermediate "			12	10	53	13	53
Guide " minimum "			2	16	0	11	0
" " intermediate "			22	71	11	49	11
Connection " minimum "			33	72	49	98	49
Exterior " intermediate "			53				

Survey Designated	By whom surveyed	Date of Contract	Amount of Survey Mi.	Ch.	Lk.	Date of Survey	Magnetic Declination
Exterior Lines	Wm O. Owen	June 25, ~~1891~~ 1892	76	64	47	June 18-July 5 1891	15°30' East
7th Stand Par	" " "	" " "	24	0	0	May 6-June 3 '91	15°30' "
8th Stand Par	" " "	" " "	22	16	88	June ~~14~~ 16-1891	16° 00' "
9th Guide Mer	" " "	" " "	23	38	53	May 20 24, 1891	15° 00' "
Connections	" " "	" " "	2	16	11		

I hereby certify that the above diagram of the 7th Standard Parallel North in Ranges 73, 74, 75 and 76 West; the 8th Standard Parallel North in Ranges 76, 75, 74 and 73 West; the 10th Guide Meridian West in Townships 29, 30, 31 and 32 North; and the Exterior lines of Townships 29 North, Ranges 73 West, Townships 31 North, Ranges 73 and 74 West, Townships 32 North, Ranges 73, 74, 75 and 76 West of the 6th Principal Meridian in Wyoming is strictly conformable to the field notes of the survey thereof on file in this office, which have been examined and approved.

Surveyor General's Office,
Cheyenne, Wyoming. December 1891.

Wm A. Richards
Surveyor General.

(20) Indexed

2086

.91

EXTERIOR LINES.

of Tp's 33 to 36 inclusive, N., R's 73 to 80 inclusive, W. of 6th P.M. Wyo Ter.

SCALE, 3 MILES TO 1 INCH. MAGNETIC VAR. EAST

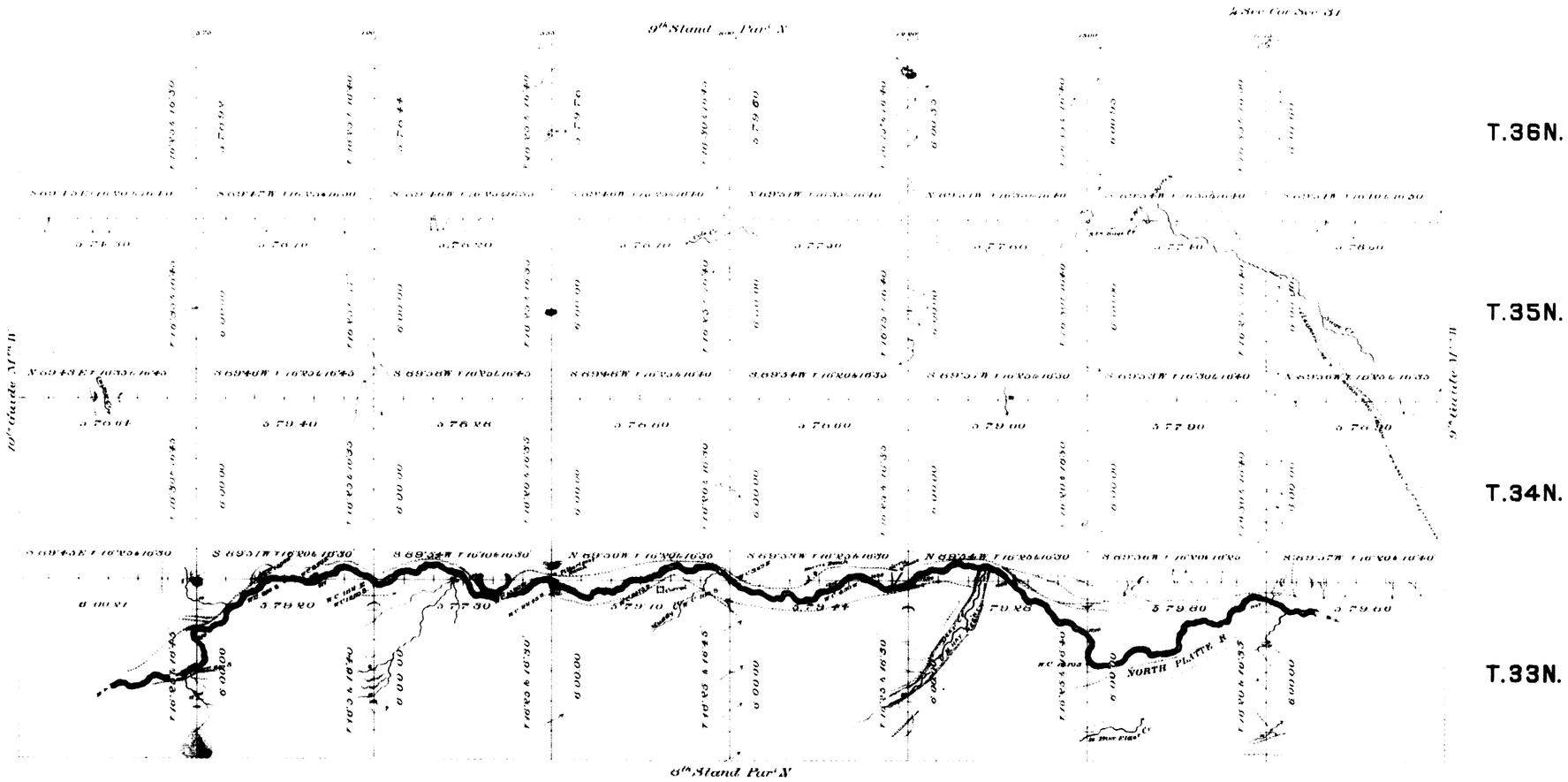

Surveys Designated	By Whom Surveyed	Date of Contract	Amount of Surveys	When Surveyed
Exterior lines	Wm O. Owen	Sep. 20th 1881	311 43 23	Oct. 18 Nov 30th 1881
Connections	" " "	" " "	62 63	" " "

I hereby certify that the above diagram of the Exterior lines of Townships 33 to 36 inclusive, N., Ranges 73 to 80 inclusive, W. of the 6th Principal Meridian, Wyoming Territory, is strictly conformable to the field notes of the survey thereof on file in this Office, which have been examined and approved.

Surveyor General's Office,
Cheyenne Wyoming. June 4th 1883 } Edw. C. David Sur. Genl.

1582

8TH STANDARD PARALLEL NORTH

from the 9th to the 10th Guide Meridian West, between Townships 32 and 33 North.

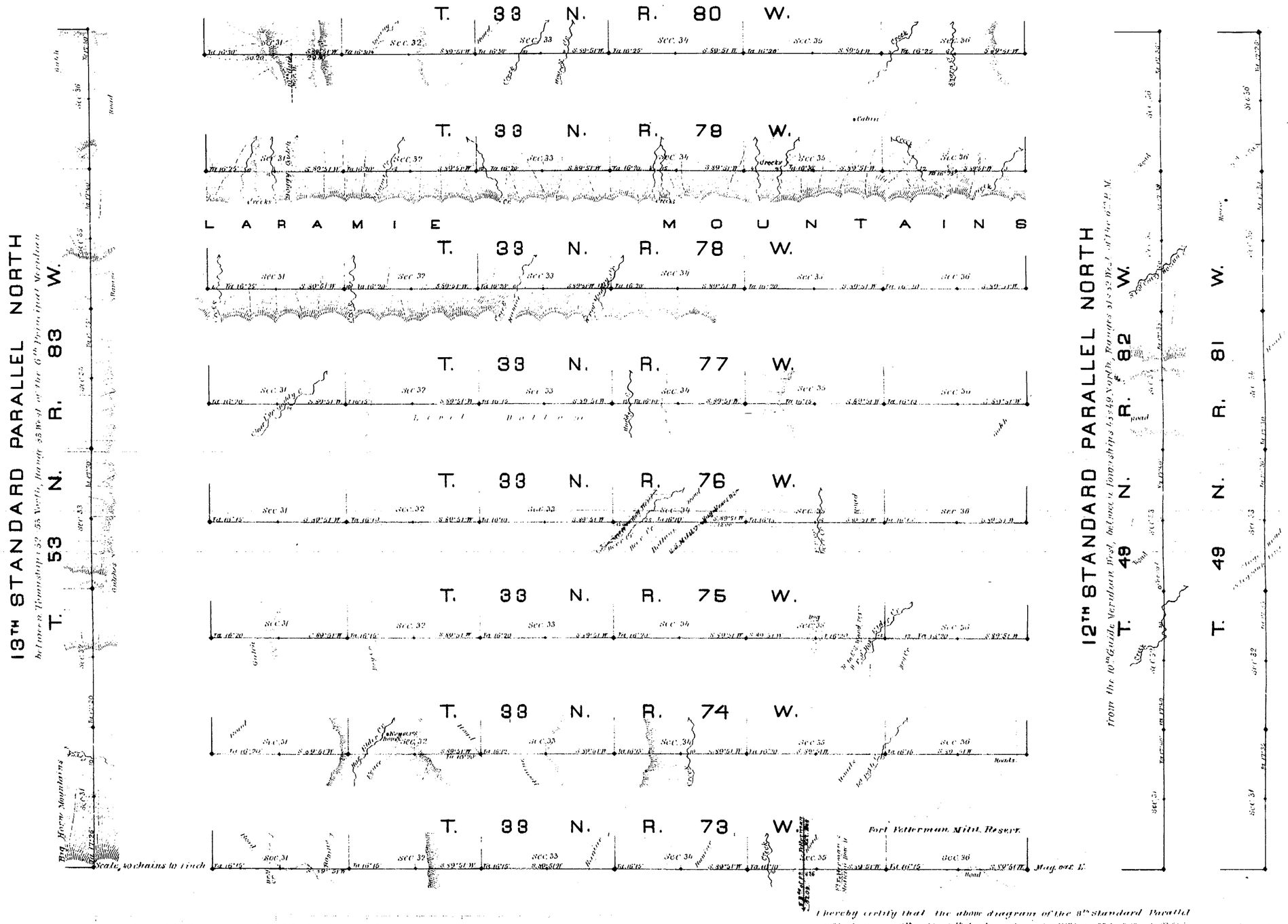

Surveys Designated	By whom surveyed	Date of contract	Amount of surveys			When surveyed
			mls	chs	lks	
8th 12th & 13th St. Par. N.	Hoyney & Grant	Aug. 12, 1880	66	0	0	Sept. & Oct. 1880

I hereby certify that the above diagram of the 8th Standard Parallel North, from the 9th to the 10th Guide Mer. W. betw. Tns 32 & 33 N., Rgs 73 to 80 W. inclusive; the 12th Standd Parl. North, from the 10th Guide Mer. West, betw. Tns 48 & 49 N., Ranges 51 & 52 West, and the 13th Standd Parl. North, betw. Tns 52 & 53 N., Range 83 West of the 6th Princl Meridian, Wyo. Ter. is strictly conformable to the field notes of the survey thereof on file in this office which have been examined and approved.

Surveyor General's Office
Cheyenne, Wyo. March 12, 1881.

Edw. C. David
Surveyor General.

ORIGINAL

Accepted September 20, 1919.

RESURVEY
EIGHTH STANDARD PARALLEL NORTH

W. H. CLARK, SURVEYOR, MILLWINE & WILLIAMS

T. 33 N., R. 73 W.



T. 33 N., R. 74 W.

T. 33 N., R. 75 W.



T. 33 N., R. 76 W.



T. 33 N., R. 77 W.

T. 33 N., R. 78 W.

T. 33 N., R. 79 W



T. 33 N., R. 80 W.



This Plat
of the Dependent Resurvey of the
Eighth Standard Parallel North
through Ranges 73, 74, 75, 76, 77, 78, 79 and 80
West of the Sixth Principal Meridian, Wyoming,
which is a restoration of the original survey thereof, executed by Downey and Grant under Contract No. 109, dated August 12, 1880, and shows the position in relation to same of the obliterated survey of said standard parallel, executed by W. O. Owen, under Contract No. 238, dated June 25, 1890, is strictly conformable to the field notes of the resurvey thereof by W. H. Clark, October 15 to November 6, 1914, executed under instructions dated April 25, 1911
Group 5
which have been examined, approved and filed in this office
U.S. Surveyor General's Office,
Cheyenne, Wyoming,
February 15, 1916

Charles L. Decker
U.S. Surveyor General

A.M.T.