Accession No. 3260

36

Am. sur. S.E. portion. bk 30, pg. 32.

TOWNSHIP No. 33 NORTH. RANGE No. 76 WEST of the 6th Principal MERIDIAN.

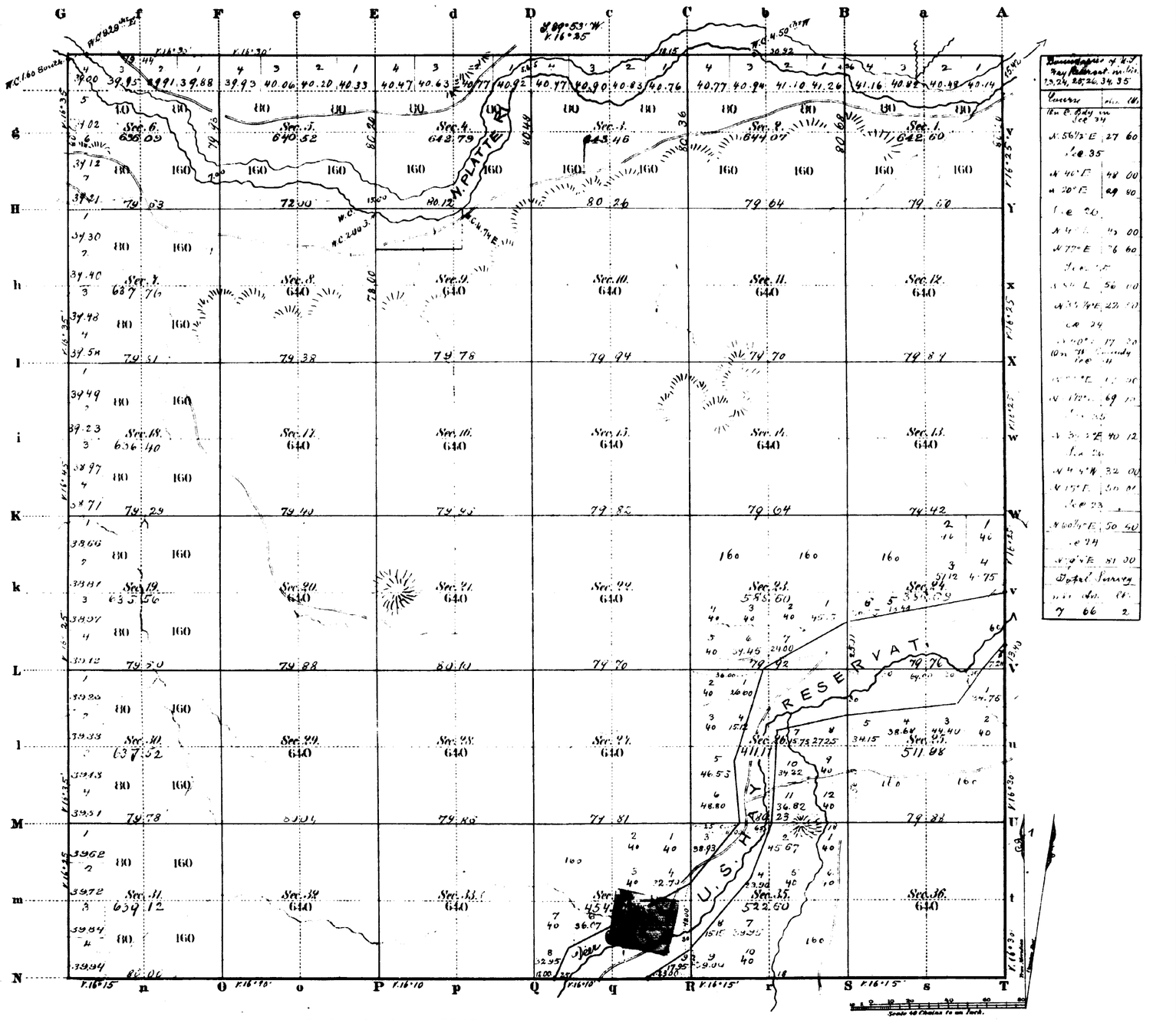

Boundaries of U.S. Hay Reservat. in Lots 23, 24, 25, 26, 34, 35	
Course	Dis. Lks.
On E. Bdy in Sec 34	
N. 56½° E	27 60
Sec 35	
N. 40° E	48 00
N. 20° E	29 80
Sec 26	
N. 4[illegible]	[illegible] 00
N. 77° E	[illegible]6 60
Sec 25	
N. [illegible] L	56 00
N. [illegible]¼° E	22 [illegible]
Sec 24	
N. [illegible]° E	17 20
On W. Boundy Sec 24	
N. [illegible]° E	[illegible]
N. 17½° E	69 [illegible]
Sec 35	
N. 3[illegible]° E	40 12
Sec 26	
N. 4[illegible]° W	32 00
N. 15° E	50 00
Sec 23	
N. 60¼° E	50 40
Sec 24	
N. [illegible]° E	81 00
Total Survey	
Mi. Ac. Ch.	
7 66 2	

8th Stand Parl. S. 89° 51' W.

Total number of Acres. 22 071. 13

Surveys Designated	By Whom Surveyed	Date of Contract	Amount of Surveys Mi.	Ch.	Lks.	When Surveyed	Magnetic Declination
E. W. N. Township lines	W. O. Owen	Sept. 20, 1881	17	79	44	Sept. 31, and Novbr. 5, 7, 1881	16° 25' East
Subdivisions	M. N. Grant	Aug. 30, 1881	59	65	40	January 10-17, 1883	16° 30' "
Connections							
8th Stand. P. N.	Downey Grant	Aug. 12, 1880	6	00	00	Oct. 9, 10, 1880	
Reserv. Bds.	M. N. Grant	Aug. 30, 1881	7	66	2	January 10-17, 1883	

The above Map of Township No. 33 North Range No. 76 West of the 6th Principal Meridian Wyoming Territory is strictly conformable to the field notes of the survey thereof on file in this Office, which have been examined and approved.

Surveyor Generals Office,
Cheyenne, Wyoming
May 29th 1884

Edw. C. Davis
Sur. Genl.

2026

A. Gast & Co. St. Louis, Mo.

33 - 76

30

32

Orig. cor. T. 33 N., R. 76 W. 6th P.M.

3261

FORT FETTERMAN HAY RESERVATION

IN

TOWNSHIP N° 33 NORTH RANGE N° 76 WEST OF THE 6TH PRINCIPAL MERIDIAN

Scale 40ch to 1 inch. Magnetic Var East

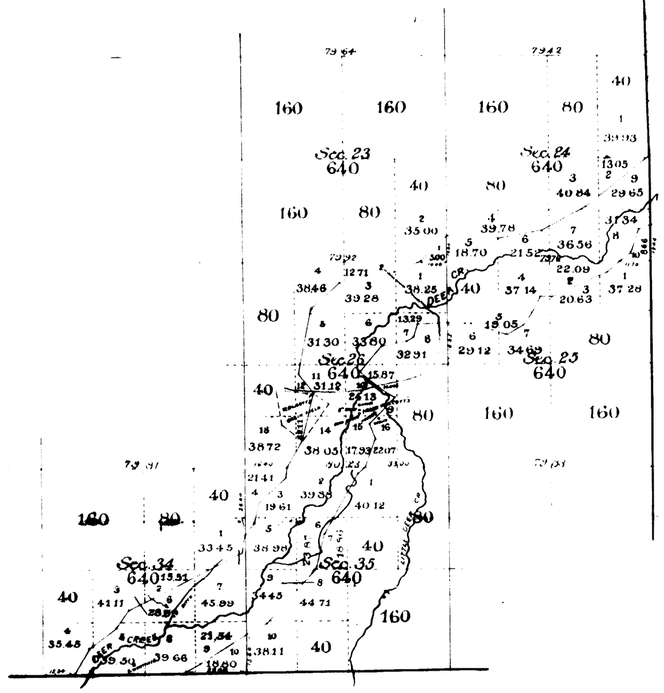

Amount of Surveys.

Boundaries of Reservation	7 mls	75 chs	20 lks
Connections	1 ml	58	95

Area of Reservation 860.67 Acres.

Surveys Designated	By Whom Surveyed	Date of Instructions	Magnetic Variation
Correctional Survey of Fort Fetterman Hay Res.	Wm O. Owen	Oct. 21st 1886	15°6' - 15°21' East.

I hereby certify that the above plat of the Fort Fetterman Hay Reservation in Sections 23, 24, 25, 26, 34 and 35, in Tp 33 N., Rg 76 W. of the 6th Principal Meridian, Wyoming Territory, is strictly conformable to the field notes of the correctional survey thereof on file in this office, which have been examined & approved.

Surveyor Generals Office
Cheyenne, Wyoming
Nov. 22nd 1887

John Charles Thompson
U.S. Surveyor General.

33 - 76

2026A

3262

Superseded by copal of Hay

TOWNSHIP No. 33 NORTH, RANGE No. 76 WEST of the 6th Principal MERIDIAN.

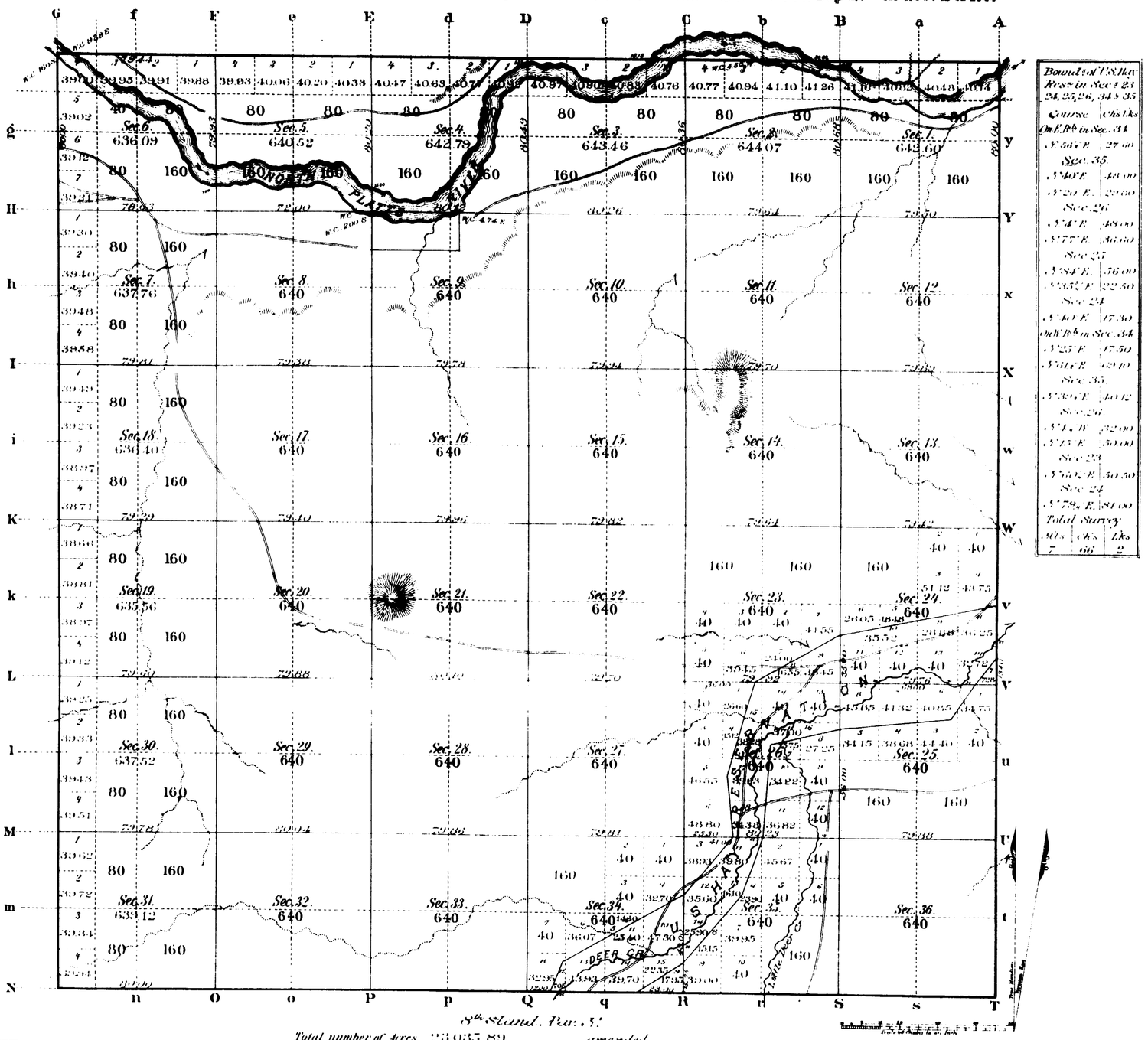

Bound.s of U.S. Hay Res.n in Sec.s 23, 24, 25, 26, 34 & 35

Course	Chs. Lks.
On E. B.h in Sec. 34	
N. 56¼° E.	27.60
Sec. 35.	
N. 40° E.	48.00
N. 20° E.	29.60
Sec. 26	
N. 4° E.	48.00
N. 77° E.	36.60
Sec. 25	
N. 84° E.	56.00
N. 35¼° E.	22.50
Sec. 24	
N. 40° E.	17.30
On W. B.h in Sec. 34	
N. 25° E.	17.50
N. 61¼° E.	69.10
Sec. 35.	
N. 39¼° E.	40.12
Sec. 26.	
N. 4¼° W.	32.00
N. 15° E.	50.00
Sec. 23	
N. 60¼° E.	50.50
Sec. 24	
N. 79¼° E.	81.00

Total Survey

Mls.	Chs.	Lks.
7	66	2

8th Stand. Par. N.

Total number of Acres 23035.89

Surveys Designated	By Whom Surveyed	Date of Contract	Amount of Surveys Mls.	Chs.	Lks.	When Surveyed	Magnetic Declination
E. W. N. Township lines	W. O. Owen	Sep. 20th 1881	17	79	44	Oct. 31st and Nov. 5, 7th 1881	16°25' East
Subdivisions	M. N. Grant	Aug. 30th "	59	65	40	Jan. 10, 17, 1883	16°30' "
Connections							
Res.n Bound.s	" " "	" " "	7	66	2	" " "	
8th Stand P.N.	Downey's Grant	" 12th 1880	6	0	0	Sep. 9, 10, 1880	

amended

The above Map of Township No. 33 North Range No. 76 West of the Sixth Principal Meridian Wyoming Territory is strictly conformable to the field notes of the survey thereof on file in this Office, which have been examined and approved

Surveyor General's Office, John W. Mulhouse Sur.r Gen.l

Cheyenne, Wyoming
Jan. 2nd 1886

33 - 76

2026 B

(11) Indexed

698

8TH STANDARD PARALLEL NORTH

from the 9th to the 10th Guide Meridian West, between Townships 32 and 33 North.

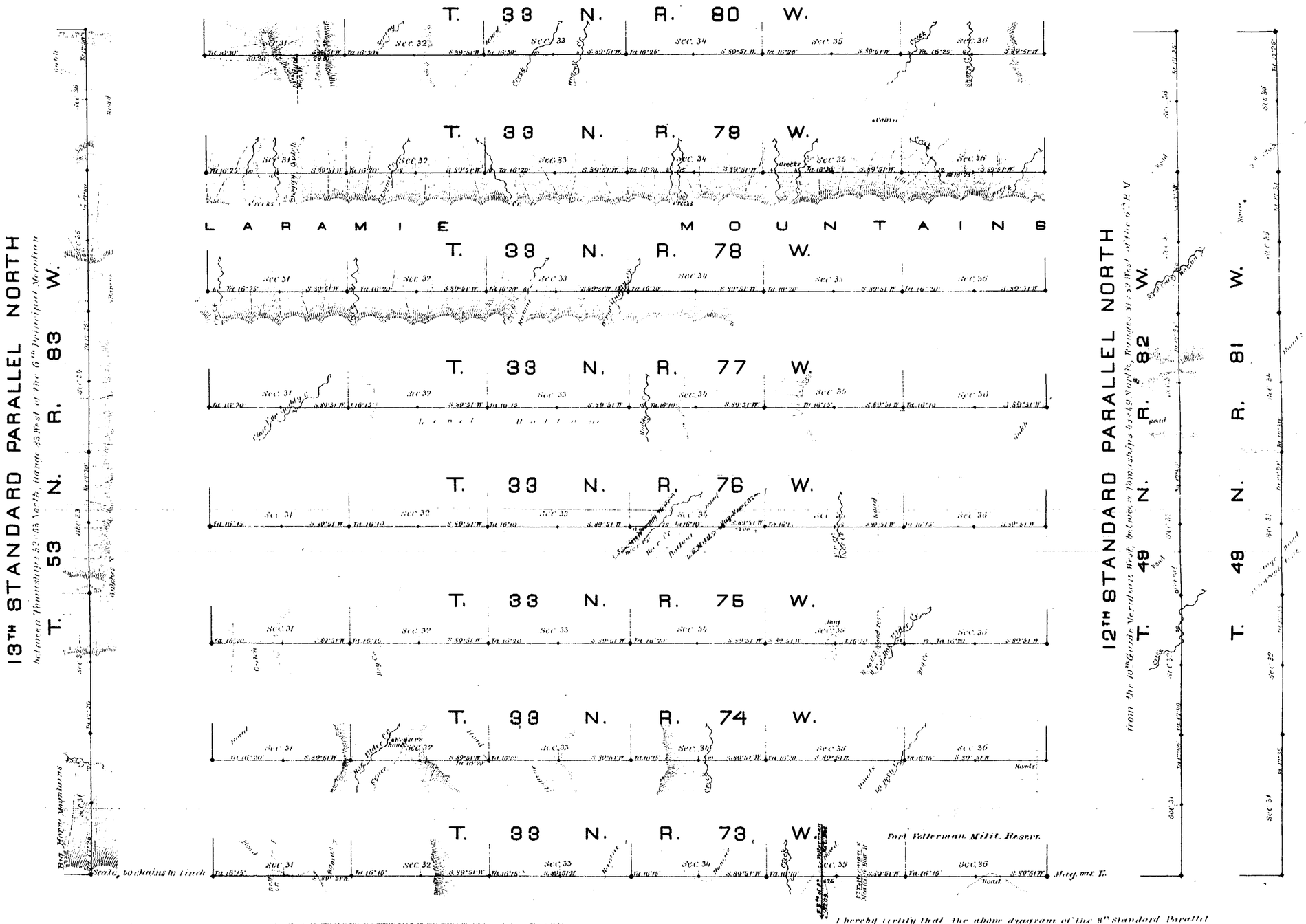

Surveys Designated.	By whom surveyed	Date of contract	Amount of surveys mls.	chs.	lks.	When surveyed
8th 12th & 13th St. Par. N.	Bonney & Grant	Aug 12, 1880	66	0	0	Sept. & Oct. 1880

I hereby certify that the above diagram of the 8th Standard Parallel North, from the 9th to the 10th Guide Mer. W. betw. T.ps 32 & 33 N., R.ge 73 to 80 W. inclusive; the 12th Stand. Para. North, from the 10th Guide Mer. West, betw. T.ps 48 & 49 N., Ranges 81 & 82 West, and the 13th Stand. Par. North, betw. T.ps 52 & 53 N., Range 83 West of the 6th Princ. Meridian, Wyo. Ter. is strictly conformable to the field notes of the survey thereof on file in this office which have been examined and approved.

Surveyor General's Office

Cheyenne, Wyo. March 12, 1881.

Edw. C. David

Surveyor General.

30

92

EXTERIOR LINES

Scale 1 inch = 2 miles, Mag. Var. East.

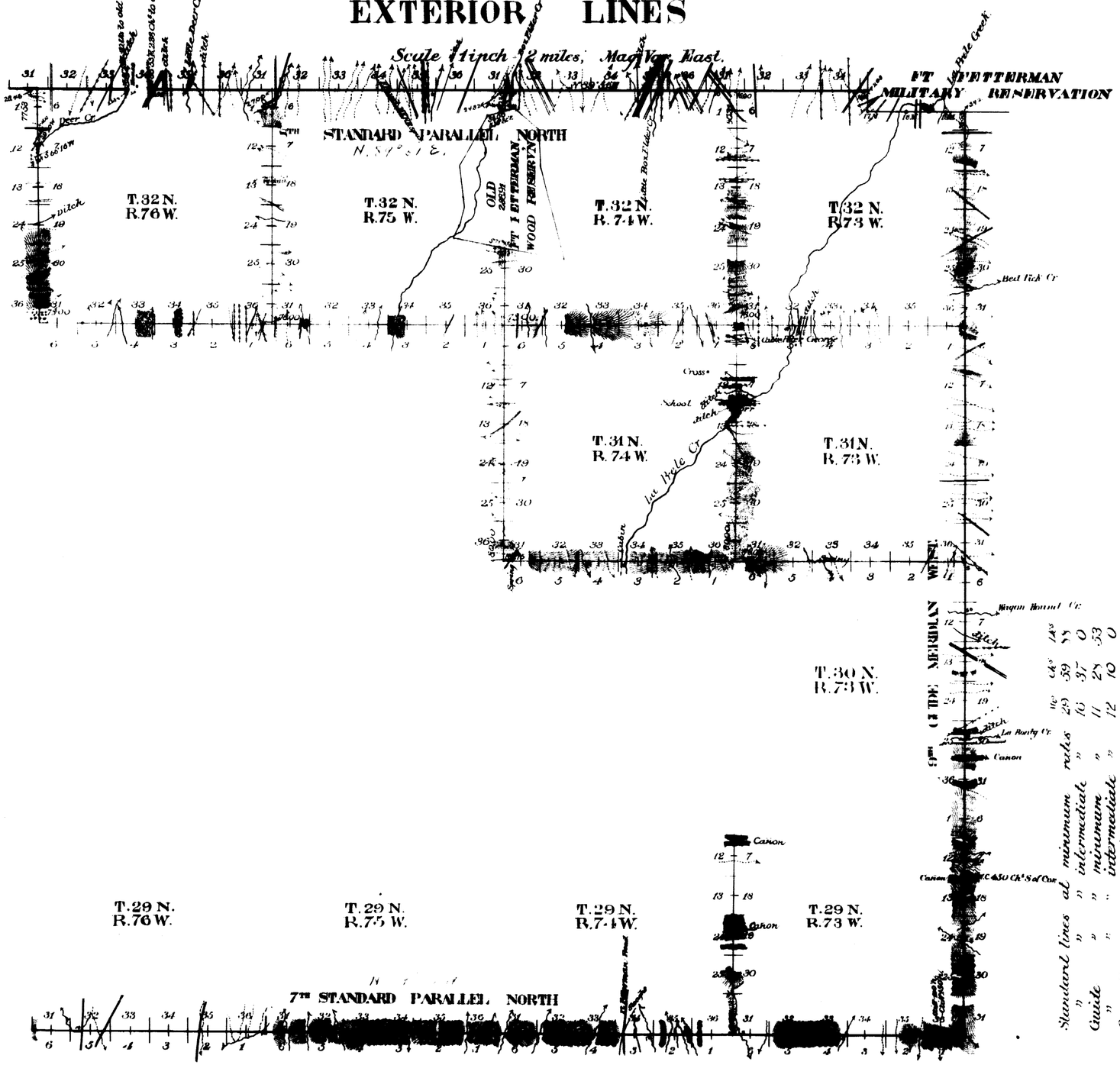

Surveys Designated	By whom surveyed	Date of Contract	Amount of Surveys			Date of Survey	Magnetic Declination
			Miles	Chs	Lks		
Exterior Lines	Wm O. Owen	June 25, 1891	76	64	47	June 18 July 5 1891	15° 30' East
7th Stand Par	" " "	" " "	24	0	0	May 6-June 3 91	15° 30' "
8th Stand Par	" " "	" " "	22	16	88	June 14-16-1891	16° 00' "
9th Guide Mer.	" " "	" " "	23	38	53	May 20-24, 1891	15° 00' "
Connections	" " "	" " "	2	16	11		

Ranges 73 and 74 West. Townships 32 North, Ranges 73, 74, 75 and 76 West of the 6th Principal Meridian in Wyoming is

Standard lines at minimum rods " intermediate " minimum Guide " intermediate Connection " minimum Exterior " intermediate

43° 59 30 14° 25 15 0 53 0 11 49 98 72 53

I hereby certify that the above diagram of the 7th Standard Parallel North in Ranges 73, 74, 75 and 76 West, the 8th Standard Parallel North in Ranges 76, 75, 74 and 73 West, the 10th Guide Meridian West in Townships 29, 30, 31 and 32 North, and the Exterior Lines of Townships 29 North, Ranges 73 West, Townships 31 North, Townships 32 North, Ranges 73, 74, 75 and 76 West of the 6th Principal Meridian in Wyoming is strictly conformable to the field notes of the survey thereof on file in this office, which have been examined and approved.

Surveyor Generals Office.
Cheyenne, Wyoming. December [illegible] 1891.

Wm A. Richards
Surveyor General.

2508

(20) Indexed

2086

EXTERIOR LINES.

of Tp's 33 to 36 inclusive, N., R's 73 to 80 inclusive, W. of 6th P.M. Wyo. Ter.

SCALE, 3 MILES TO 1 INCH. MAGNETIC VAR. EAST

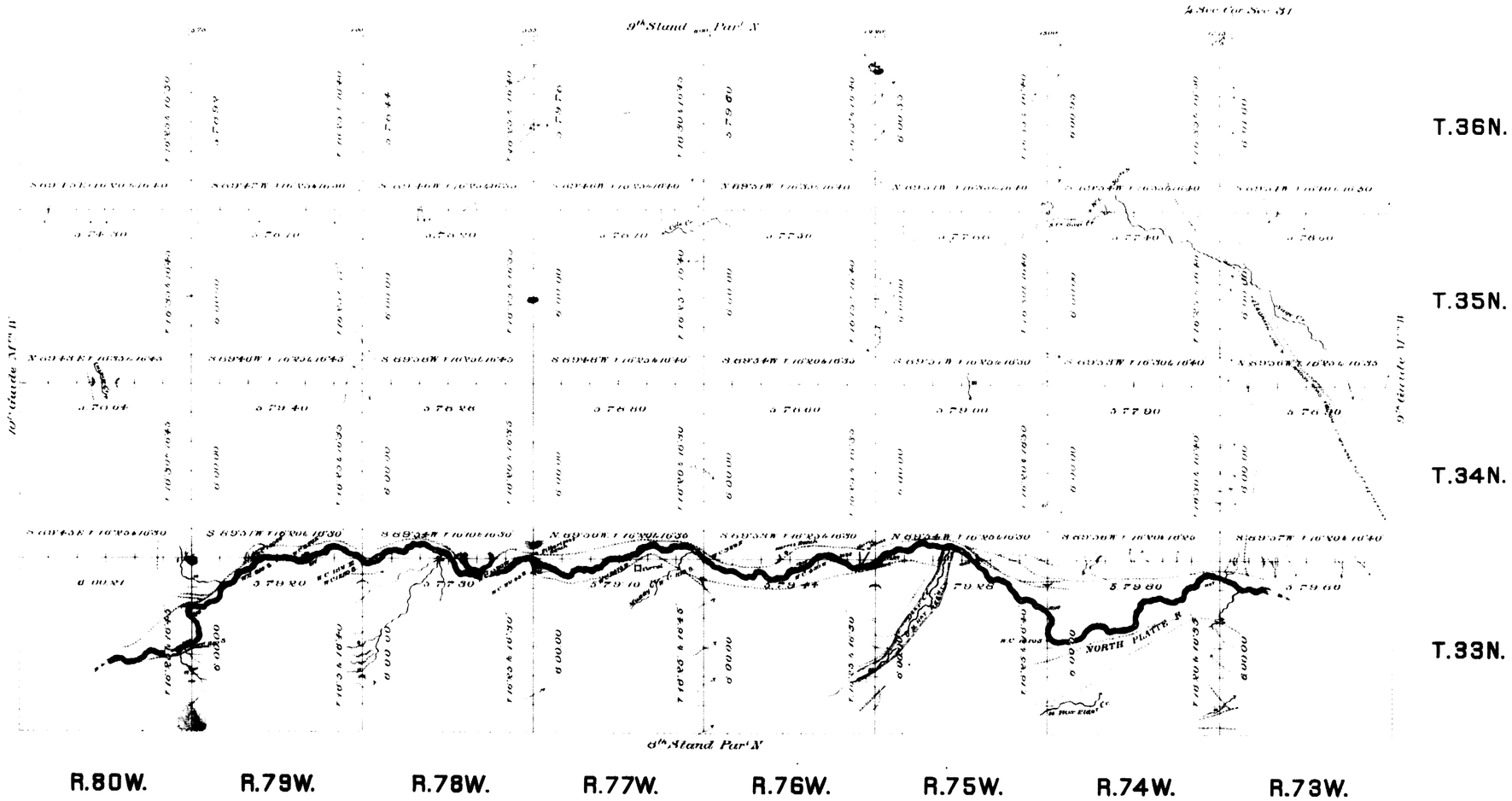

Surveys Designated	By Whom Surveyed	Date of Contract	Amount of Surveys	When Surveyed
Exterior lines	Wm O. Owen	Sep. 20th 1881	311 43 23	Oct. 18 Nov. 30th 1881
Connections	" " "	" " "	62 63	" " "

I hereby certify that the above diagram of the Exterior lines of Townships 33 to 36 inclusive, N., Ranges 73 to 80 inclusive, W. of the 6th Principal Meridian, Wyoming Territory, is strictly conformable to the field notes of the survey thereof on file in this Office, which have been examined and approved.

Surveyor General's Office,
Cheyenne Wyoming June 4th 1883 } Edw. C. David Sur. Genl.

1582

ORIGINAL

Accepted September 20, 1919.

RESURVEY
EIGHTH STANDARD PARALLEL NORTH

BY W. H. CLARK, OCTOBER 15 NOVEMBER 6, 1914

Scale: inch to 40 chains

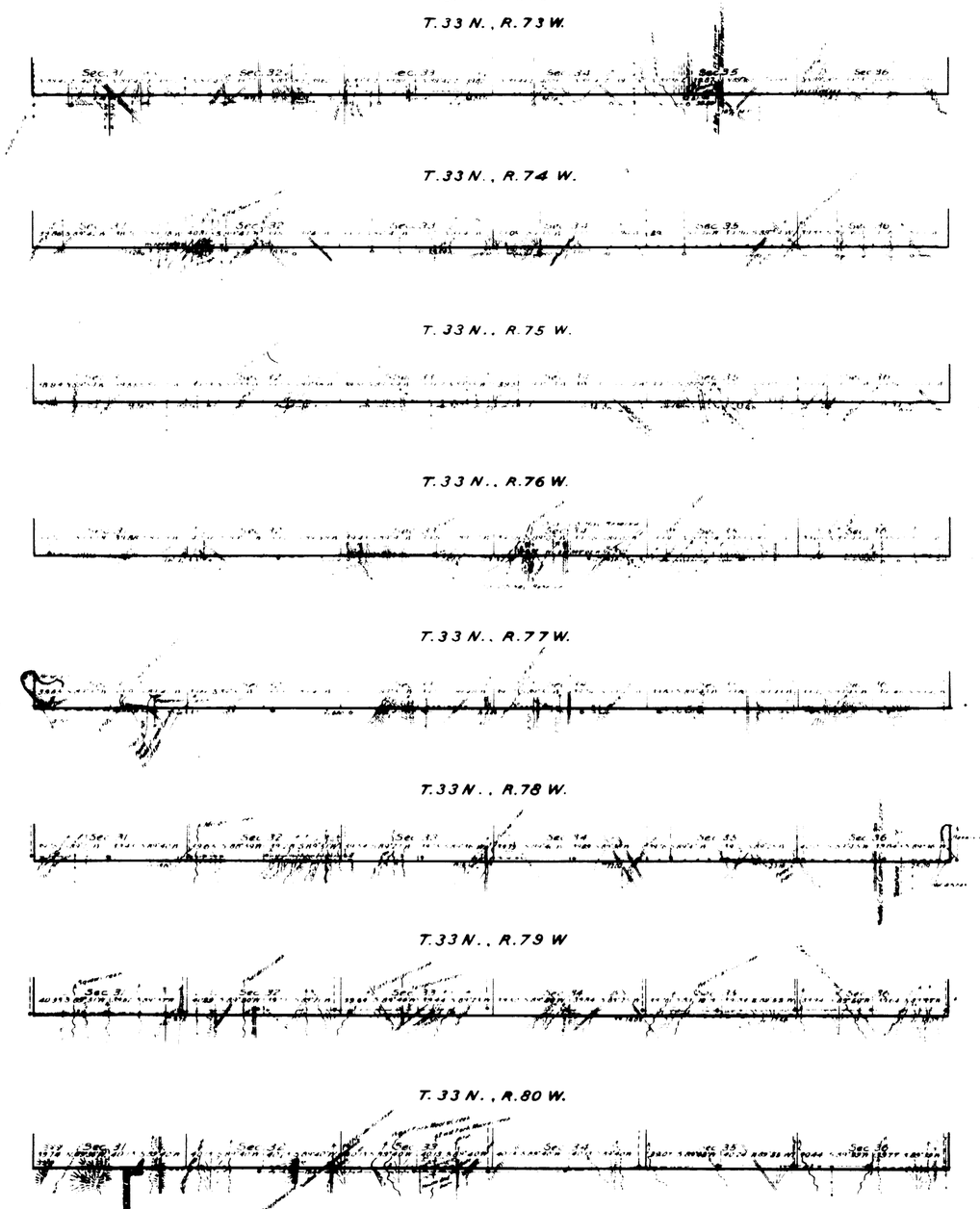

This Plat
of the Dependent Resurvey of the
Eighth Standard Parallel North
through Ranges 73, 74, 75, 76, 77, 78, 79 and 80
West of the Sixth Principal Meridian, Wyoming,
which is a restoration of the original survey thereof, executed by Downey and Grant under Contract No. 109, dated August 12, 1880, and shows the position in relation to same of the obliterated survey of said standard parallel, executed by W. O. Owen, under Contract No. 238, dated June 25, 1890; is strictly conformable to the field notes of the resurvey thereof by W. H. Clark, October 15 to November 6, 1914 executed under instructions dated April 25, 1911

Group 5

which have been examined, approved and filed in this office
U.S. Surveyor General's Office,
Cheyenne, Wyoming,
February 15, 1916.

Charles L. Decker
U.S. Surveyor General