1528

TOWNSHIP No. 34 NORTH, RANGE No. 72 WEST OF SIXTH PRINCIPAL MERIDIAN

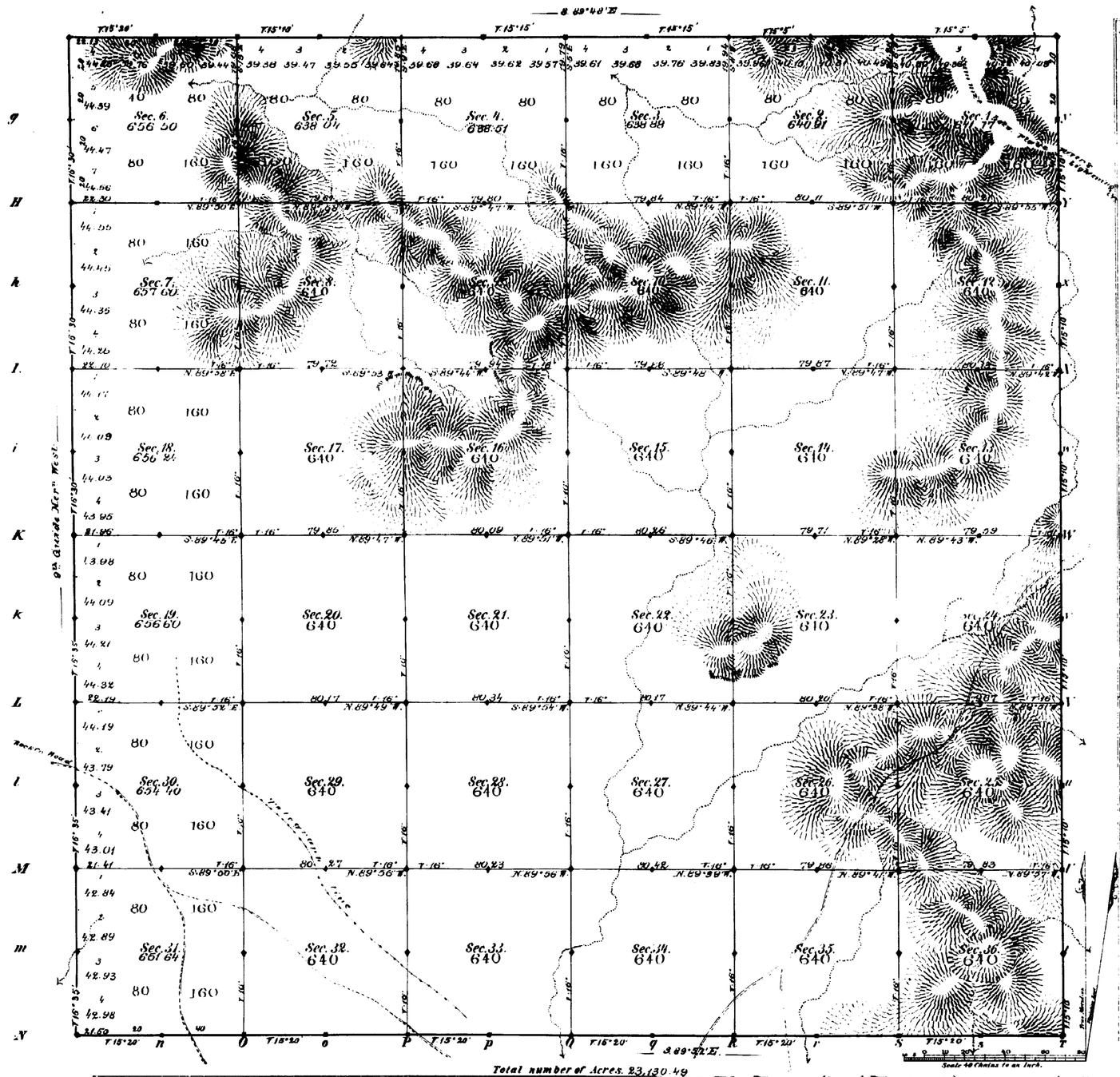

Meanders of

Posts	Courses	Chs. Lks.	Posts	Courses	Chs. Lks.	Posts	Courses	Chs. Lks.

Total number of Acres. 23,130.49

Surveys Designated	By Whom Surveyed	Date of Contract	Amount of Surveys Mrs.	Chs.	Lks.	When Surveyed	Magnetic Declination
S.E.&N. Township lines	W. M. Proctor	May 15, 1882	17	03	63	May 31, and June 1 & 3, 1882	16° 15' East
Subdivisions	J. E. Porter	" " "	60	9	33	Dec 5 11 1882	16° "
Connections							
9th Guide Mrs. W.	McCarthy & Moore	Febr. 2, 1881	6	00	00	Febr. 15, 1881	

The above Map of Township No. 34 North of Range No. 72 West of the Sixth Principal Meridian in Wyoming Territory is strictly conformable to the field notes of the survey thereof on file in this Office, which have been examined and approved

Surveyor General's Office,
Cheyenne Wyoming
January 25th 1883

Edw. C. David
Sur. Genl.

A. Gast & Co. St. Louis Mo.

(18) Indexed

1783

EXTERIOR LINES.

Scale 3 miles to 1 inch. Magnetic Variation East

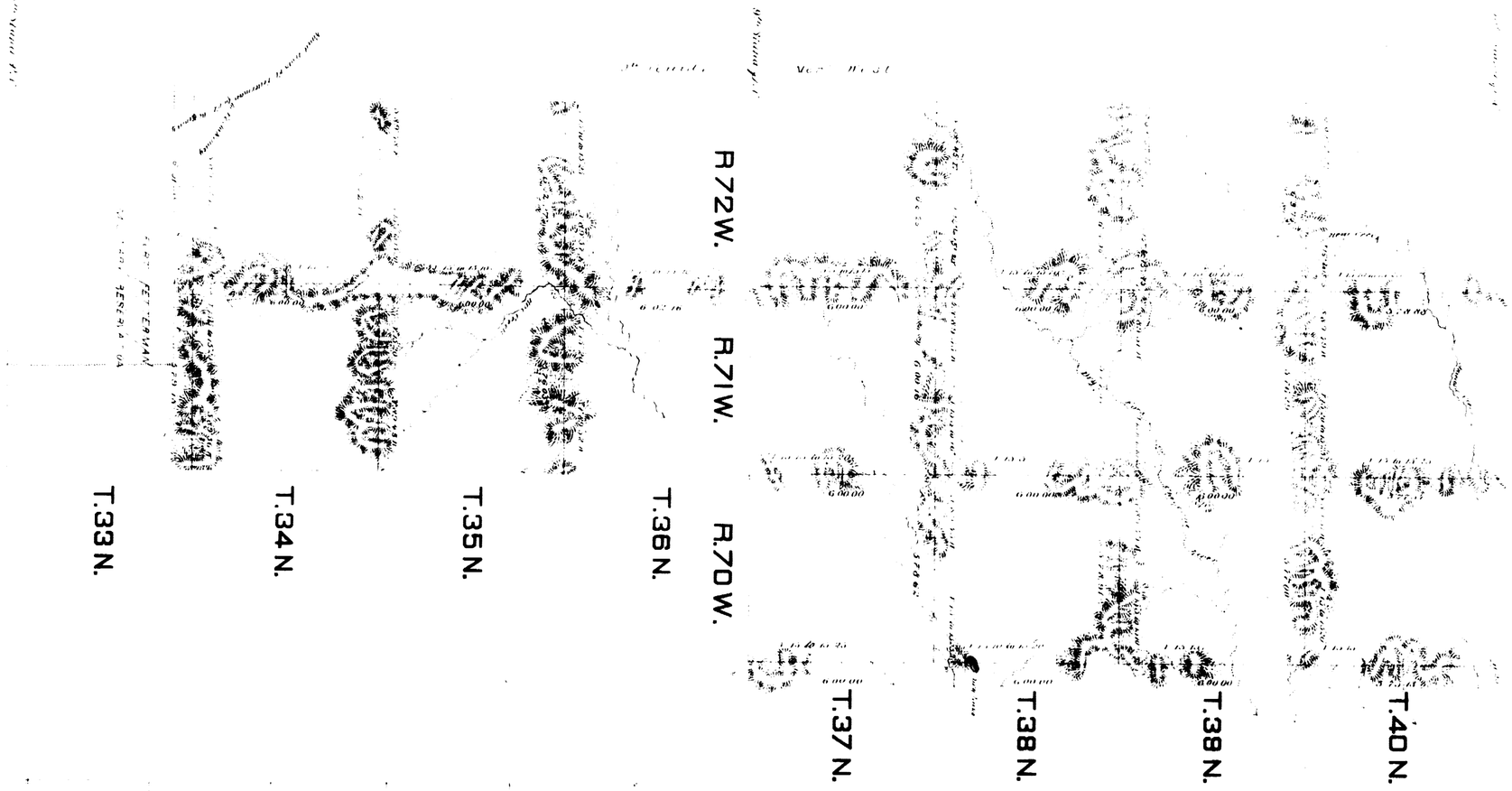

Surveys Designated	By Whom Surveyed	Date of Contract	Amount of Surveys Mls	Chs	Lks	When Surveyed
Exteriors	W. H. Proctor	May 15, 1882	180	50	75	May 29 July 5, 1882
Connections	" " "	" " "		58	20	" " "

I hereby certify that the above map of the exterior lines of Townships No. 33, 34, 35 and 36 North, Ranges 71 and 72 West and Townships No. 37, 38, 39 and 40 North, Ranges 70, 71 and 72 West of the Sixth Principal Meridian Wyoming Territory is strictly conformable to the field notes of the survey thereof on file in this office, which have been examined and approved.

Surveyor General's Office
Cheyenne Wyo
March 14th 1883

Edw. C. David
Surveyor General

Indexed

1108

9TH GUIDE MERIDIAN WEST.

from the 8th to the 10th Standard Parallel North, between Ranges 72 & 73 West of the 6th Prin'l Mer'n Wyo. Ter.

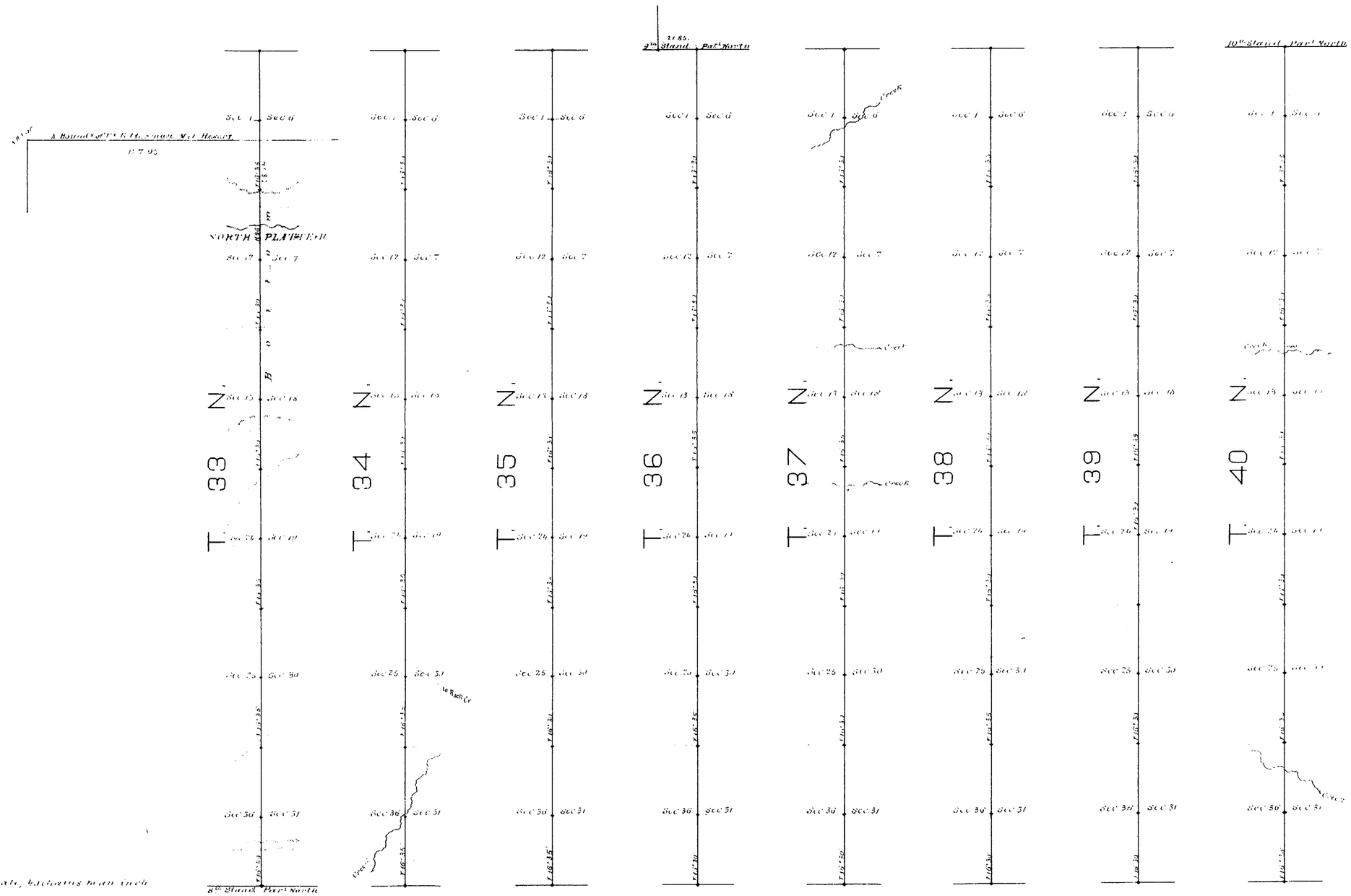

Scale, 4 chains to an inch

Magnetic Variat. East.

Surveys Designated	By whom surveyed	Date of Contract	Amount of Surveys			When Surveyed
			mls	chs	lks	
9th Guide Mer West	McCarthy & Moore	Febr. 2, 1881	48	0	0	February 14-18, 1881
Connections	" "	" "		21	85	" " 16th "

I hereby certify that the above diagram of the 9th Guide Meridian West, from the 8th to the 10th Standard Parallel North, between Ranges 72 & 73 West of the 6th Principal Meridian, Wyoming Territory is strictly conformable to the field notes of the Survey thereof on file in this Office, which have been examined & approved.

Surveyor General's Office,
Cheyenne, Wyo. July 14th 1881

Edw. C. David
Surveyor General.

793