(20)

70

2033

TOWNSHIP No. 34 NORTH, RANGE No. 73 WEST of the 6th Principal MERIDIAN.

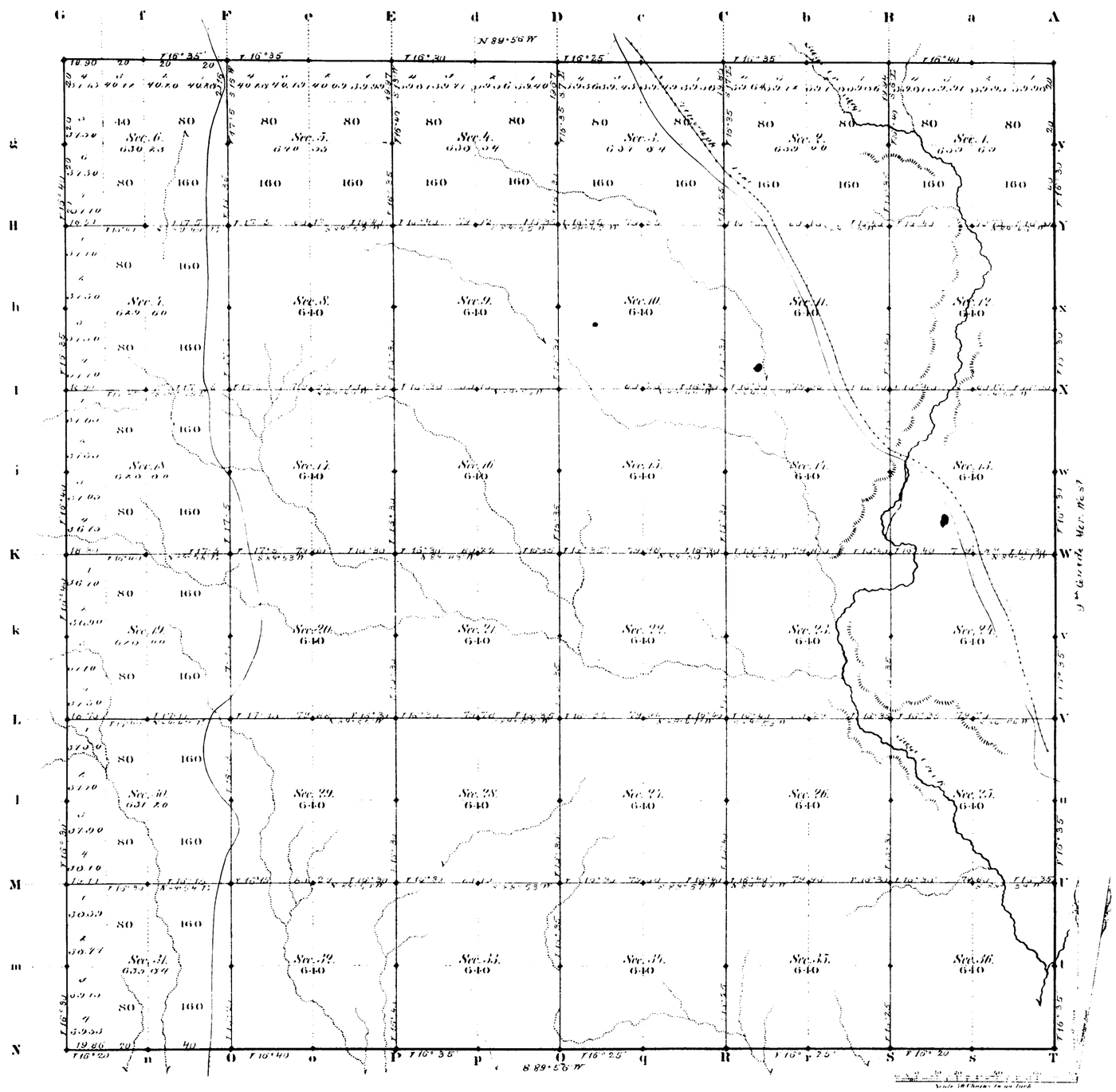

Total number of Acres 22979.29

Surveys Designated	By Whom Surveyed	Date of Contract	Amount of Surveys Miles	Chs	Lks	When Surveyed	Magnetic Variation
S. W. & N. Township lines	Wm. J. Swan	April 20, 1881	17	78	76	Oct. 19, & 20, 1881	16° 35' East
Subdivisions " " "	" " "	" " "	59	72	11	July 24 & 29, 1882	16° 32' "
Connections							
9th Guide M. W.	McCarthy & Moore	Febr. 2, 1881	5	00	00	Febr. 15, 1881	

The above Map of Township No. 34 North Range No. 73 West of the 6th Principal Meridian Wyoming Territory is strictly conformable to the field notes of the survey thereof on file in this Office, which have been examined and approved.

Surveyor General's Office,
Cheyenne, Wyoming
June 4th 1885

Edw. C. David
Surv. Genl.

1482

A. Gast & Co. St. Louis Mo.

34-73

Index 8

1108

62

9TH GUIDE MERIDIAN WEST.

from the 8th to the 10th Standard Parallel North, between Ranges 72 & 73 West of the 6th Prin'l Mer'n Wyo Ter

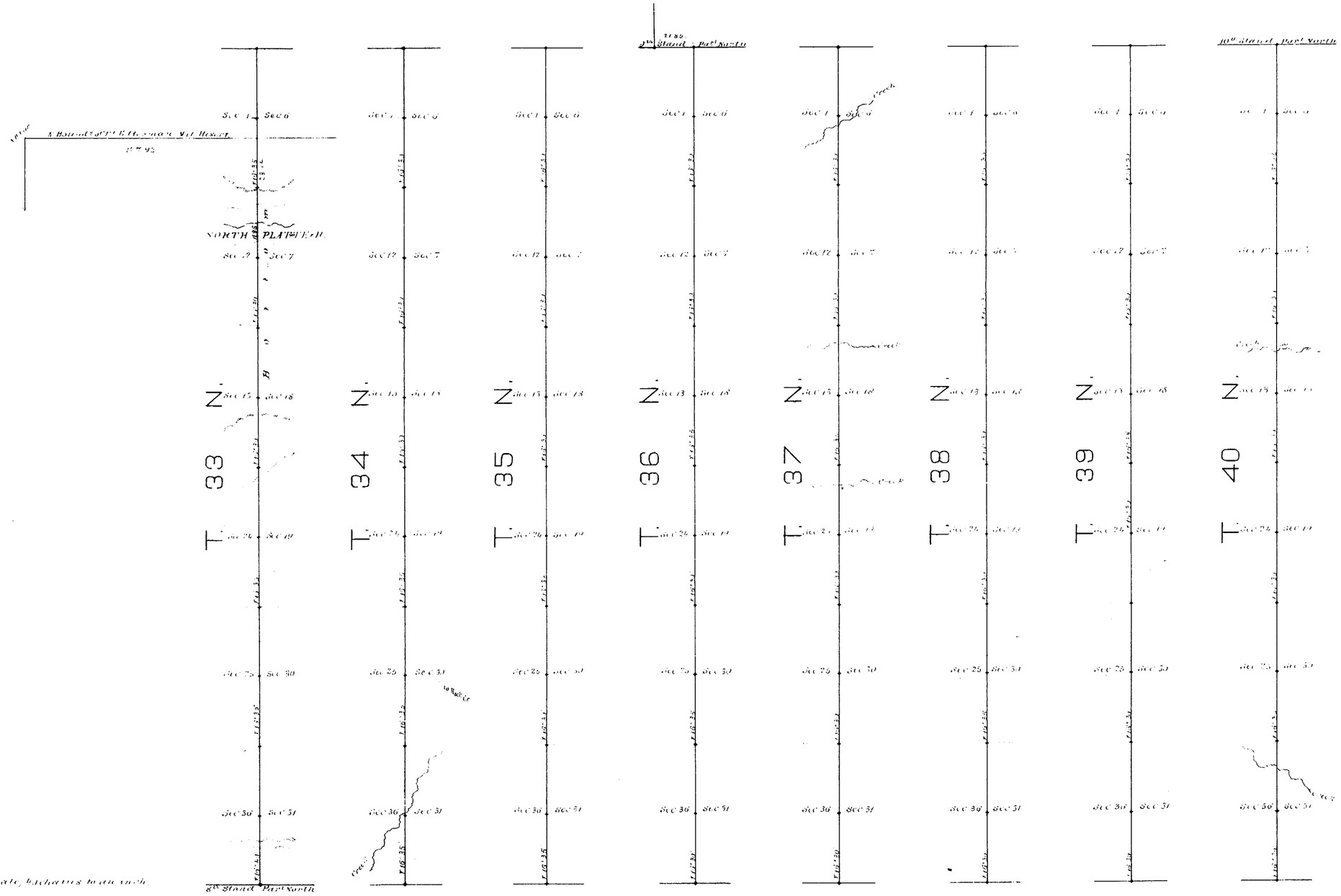

Scale, 4 chains to an inch.

Magnetic Variat. East.

Surveys Designated	By whom surveyed	Date of Contract	Amount of Surveys mls	chs	lks	When Surveyed
9th Guide Mer West	Mr Carthy & Moore	Febr 2, 1881	48	0	0	February 14-18, 1881
Connections	" "	" "		21	85	" " 16th "

I hereby Certify that the above diagram of the 9th Guide Meridian West, from the 8th to the 10th Standard Parallel North, between Ranges 72 & 73 West of the 6th Principal Meridian, Wyoming Territory is strictly conformable to the field notes of the Survey thereof on file in this Office, which has been examined & approved.

Surveyor General's Office,
Cheyenne, Wyo July 14th 1881

Edw. C. Dawes
Surveyor General.

793

(20) Indexed

2086

.91

EXTERIOR LINES.

of Tp's 33 to 36 inclusive, N., R's 73 to 80 inclusive, W. of 6th P.M. Wyo. Ter.

SCALE, 3 MILES TO 1 INCH. MAGNETIC VAR. EAST

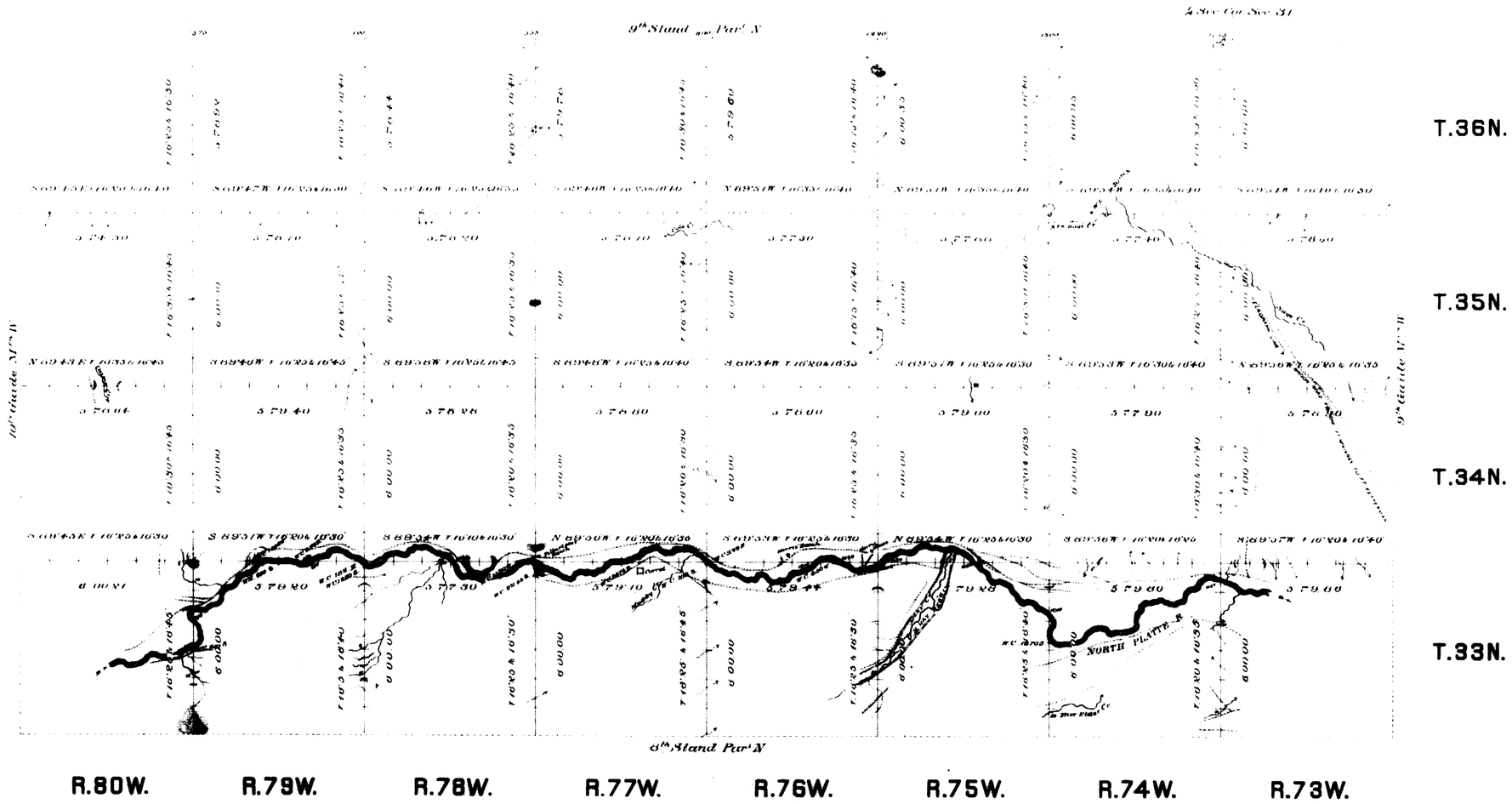

Surveys Designated	By Whom Surveyed	Date of Contract	Amount of Surveys	When Surveyed
Exterior lines	Wm. O. Owen	Sep. 20th 1881	311 43 23	Oct. 18 - Nov. 30th 1881
Connections	" " "	" " "	62 63	" " "

I hereby certify that the above diagram of the Exterior lines of Townships 33 to 36 inclusive, N., Ranges 73 to 80 inclusive, W. of the 6th Principal Meridian, Wyoming Territory, is strictly conformable to the field notes of the survey thereof on file in this Office, which have been examined and approved.

Surveyor General's Office,
Cheyenne Wyoming, June 4th 1883 } Edw. C. David Sur. Genl.

1582