2040

77

Resurvey Secs 32 & 33 bk 30, pg. 30

TOWNSHIP No. 34 NORTH. RANGE No. 75 WEST of the 6th Principal MERIDIAN.

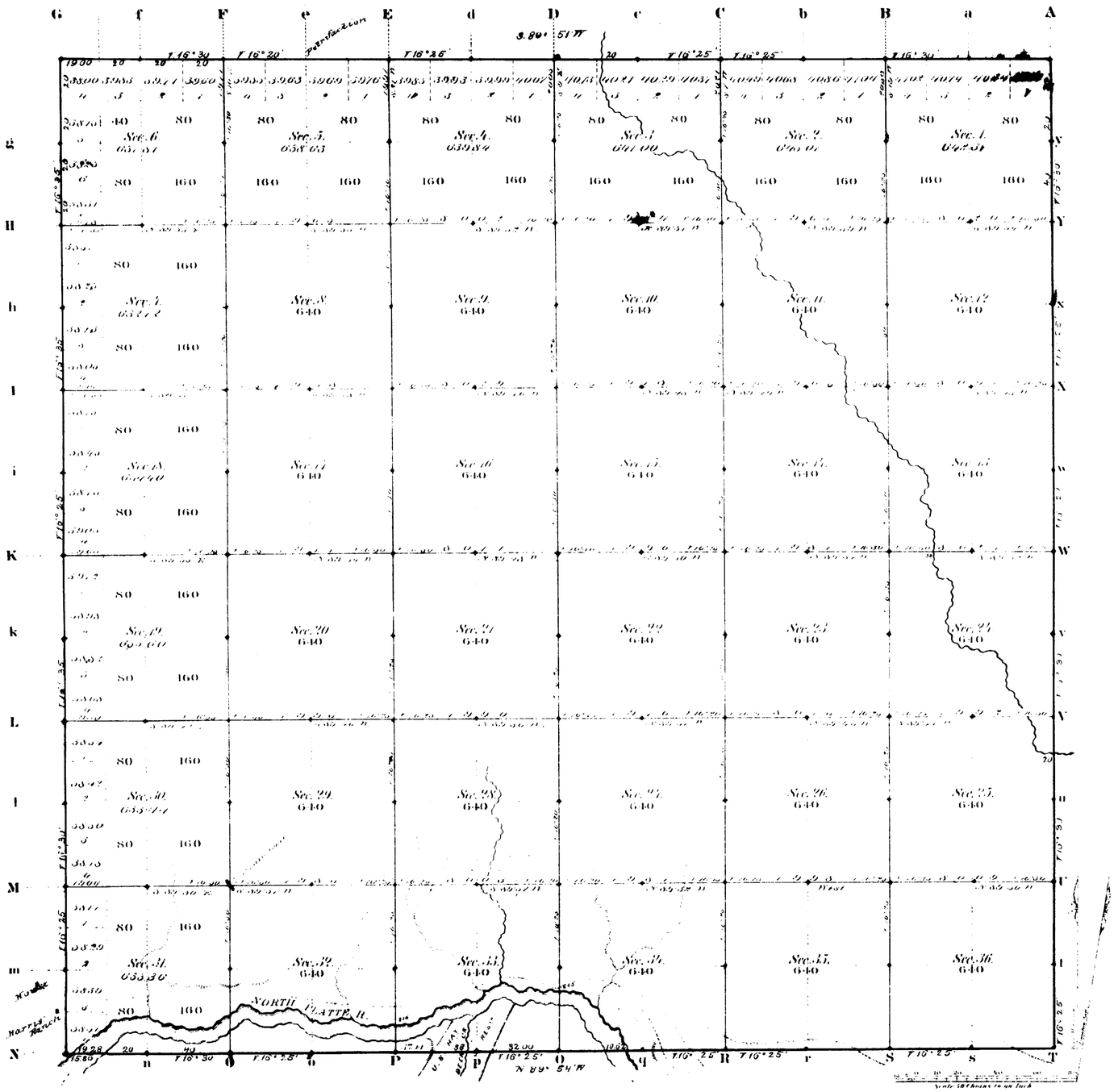

Total number of Acres 23006.24

Surveys Designated	By Whom Surveyed	Date of Contract	Amount of Surveys Mi.	Ch.	Lks.	When Surveyed	Magnetic Declination
Township lines	Wm. Q. Owen	Sept. 20. 1881	23	78	28	Octob. 25, and Nov. 1st & 2, 1881	16° 27' East
Subdivisions	" "	" "	59	74	99	Oct. 2 & 7. 1882	16° 20' "
Connections							

The above Map of Township No. 34 North Range No. 75 West of the Sixth Principal Meridian Wyoming Territory is strictly conformable to the field notes of the survey thereof on file in this Office, which have been examined and approved

Surveyor General's Office,
Cheyenne Wyoming
June 4th 1885

Edw. C. David
Sur. Gen.

A. Gast & Co. St. Louis Mo.

34-75

30

30
Orig. sur. township bk 20, p. 77.

2041

FORT FETTERMAN HAY RESERVATION
IN
TOWNSHIP Nº 34 NORTH RANGE Nº 75 WEST OF THE 6TH PRINCIPAL MERIDIAN

Scale 40 Chs to 1 Inch Magnetic Var East

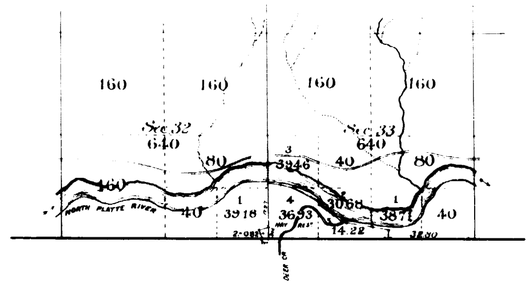

Amount of Surveys

Bound's of Reservation	*77*	*04*
Connections	*38*	*26*

Area of Reservation 53.97 Acres

Surveys Designated	*By Whom Surveyed*	*Date of Instructions*	*Magnetic Variation*
Correctional Survey of Ft Fetterman Hay Res.	*Wm O. Owen*	*Oct 11th 1886*	*15°9 15°18 East*

I hereby certify that the above plat of the Fort Fetterman Hay Reservation in Secs 32 and 33, Tp 34 N. Rg 75 W of the 6th Principal Meridian, Wyoming Territory, is strictly conformable to the field notes of the correctional survey thereof on file in this office, which have been examined and approved.

Surveyor General's Office
Cheyenne, Wyoming
Nov. 22nd 1887

John Charles Thompson
U.S Surveyor General.

1489 A

34 - 75

14489-B

ORIGINAL

AC. 6275

TOWNSHIP Nº34 NORTH, RANGE Nº75 WEST OF THE SIXTH PRINCIPAL MERIDIAN, WYOMING.

DEPENDENT RESURVEY AND PARTIAL SUBDIVISION OF SECTION Nº13

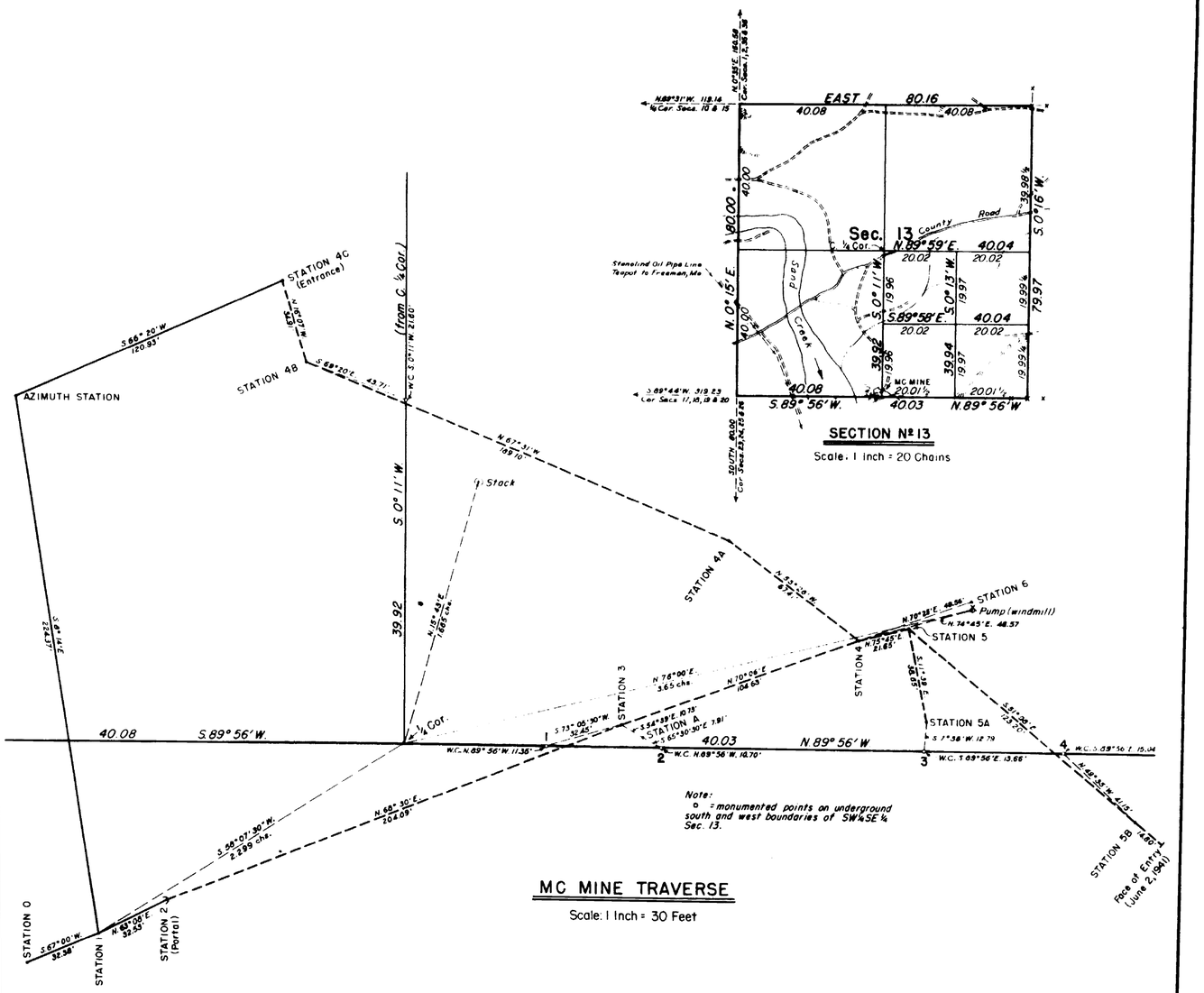

MC MINE TRAVERSE

Scale: 1 Inch = 30 Feet

SECTION Nº13

Scale: 1 Inch = 20 Chains

Memorandum

Dependent resurvey of the boundaries of section 13; partial survey of the subdivisional lines of section 13; tie to MC Mine and marking points on the underground south and west boundaries of the SW¼ SE¼ section 13 in the MC Mine, all executed by Clyde W. Atherly, Associate Cadastral Engineer, May 17-30, 1941, under Special Instructions dated April 25, 1941, for Group No. 191, Wyoming, authorized by Commissioner's letter "E" dated May 17, 1941.

Boundaries of section 13 surveyed by William O. Owen, U.S. Deputy Surveyor, in 1881-2, as shown upon the plat approved June 4, 1883.

UNITED STATES DEPARTMENT OF THE INTERIOR
GENERAL LAND OFFICE

Denver, Colorado, July 15, 1942.

This plat of Township No. 34 North, Range No. 75 West of the Sixth Principal Meridian, Wyoming, is strictly conformable to the field notes of the survey thereof which have been examined and approved.

Supervisor of Surveys.

Washington, D.C., January 27, 1943.

The survey represented by this plat having been correctly executed in accordance with the requirements of law and the regulations of this office, is hereby accepted.

Assistant Commissioner.

H.M.B.

94 - 25

(20) Indexed

2086

EXTERIOR LINES.

of Tp's 33 to 36 inclusive, N., R's 73 to 80 inclusive, W. of 6th P.M. Wyo. Ter.

SCALE, 3 MILES TO 1 INCH. MAGNETIC VAR. EAST

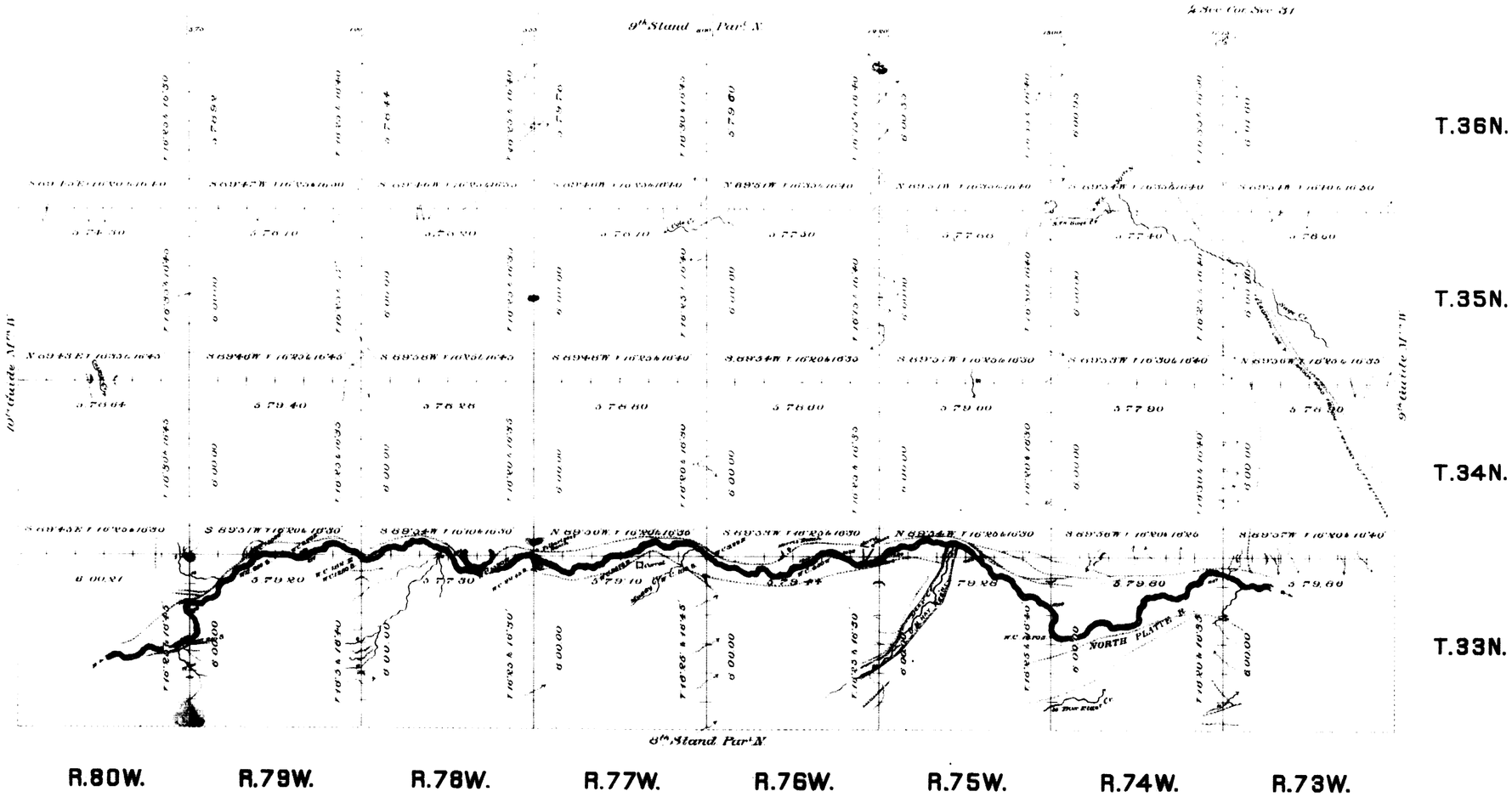

Surveys Designated	By Whom Surveyed	Date of Contract	Amount of Surveys	When Surveyed
Exterior lines	Wm. O. Owen	Sep. 20th 1881	311 43 23	Oct. 18 - Nov. 30th 1881
Connections	" " "	" " "	62 63	" " "

I hereby certify that the above diagram of the Exterior lines of Townships 33 to 36 inclusive, N., Ranges 73 to 80 inclusive, W. of the 6th Principal Meridian, Wyoming Territory, is strictly conformable to the field notes of the survey thereof on file in this Office, which have been examined and approved.

Surveyor General's Office,
Cheyenne Wyoming. June 4th 1883 } Edw. C. David Sur. Genl.